

**STRATA PLAN OF LOT 1, DISTRICT LOTS 1902 AND 4610,
GROUP 1, NEW WESTMINSTER DISTRICT, PLAN LMP 21889**

RESORT MUNICIPALITY OF WHISTLER
B.C.G.S. 92J.016

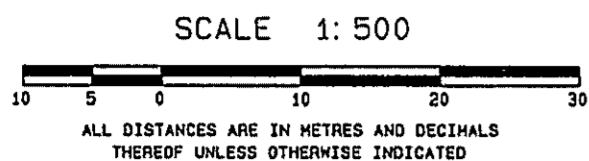
08-R68-390

FIRST SHEET, SHEET 1 OF 49 SHEETS
STRATA PLAN LMS 1847

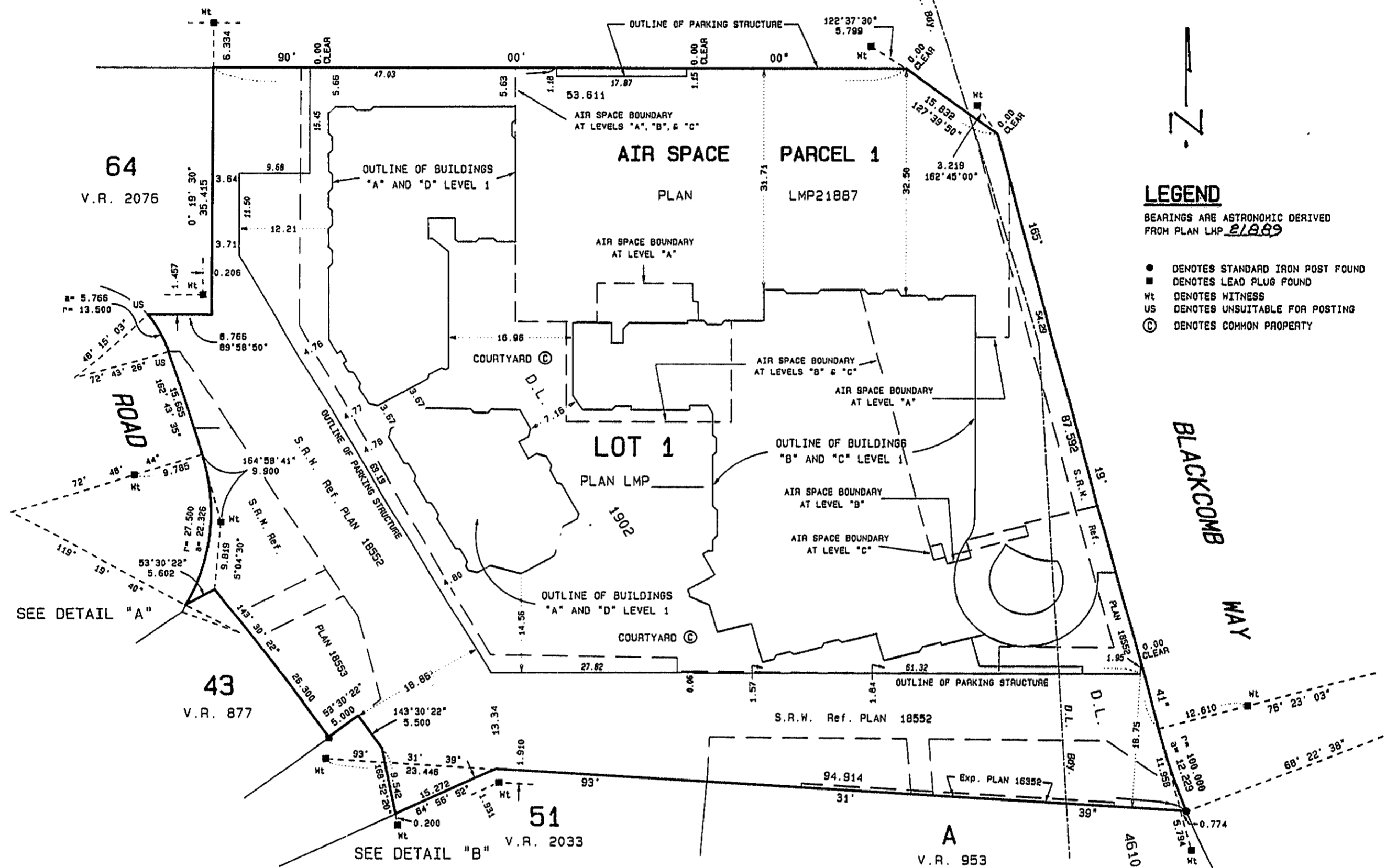
DEPOSITED AND REGISTERED IN THE LAND TITLE
OFFICE AT NEW WESTMINSTER B.C.
THIS 21 DAY OF FEB, 1995

ASSISTANT Deputy Registrar

BT52466



VILLAGE GATE BOULEVARD



LEGEND

BEARINGS ARE ASTRONOMIC DERIVED FROM PLAN LMP 21889

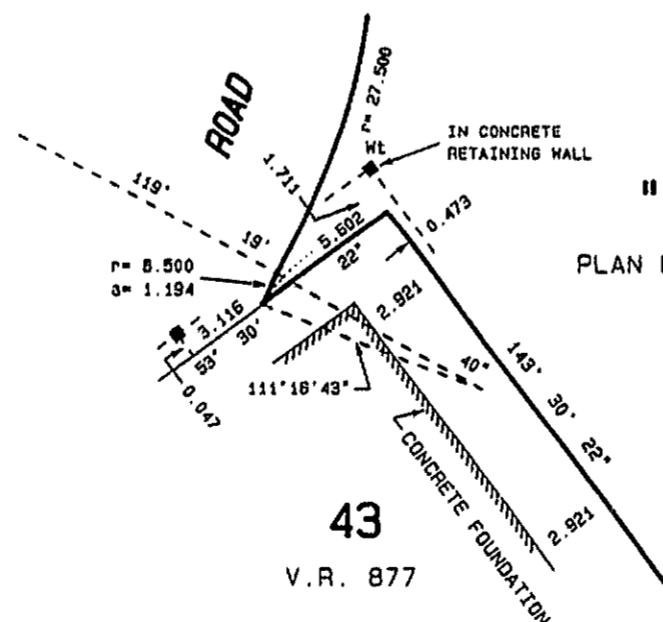
- DENOTES STANDARD IRON POST FOUND
- DENOTES LEAD PLUG FOUND
- Ht DENOTES HITCH
- US DENOTES UNSUITABLE FOR POSTING
- Ⓢ DENOTES COMMON PROPERTY

CIVIC ADDRESSES ARE AS FOLLOWS :
4265 BLACKCOMB WAY
WHISTLER, B.C.

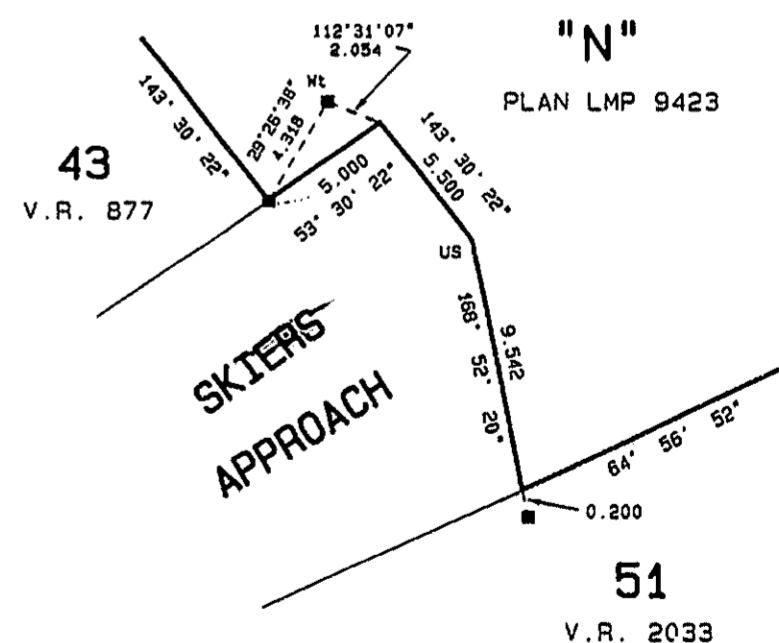
NOTICE UNDER SECTION 6 OF THE CONDOMINIUM ACT:
STRATA LOT BOUNDARIES ARE DEFINED AS THE EXTERIOR OF EXTERIOR WALLS, THE EXTERIOR OF INTERIOR WALLS AND THE CENTERLINES OF DEMISING WALLS BETWEEN STRATA LOTS.

THE ADDRESS FOR SERVICE OF DOCUMENTS ON THE STRATA CORPORATION IS:-
THE OWNERS, STRATA PLAN LMS 1847
4295 BLACKCOMB WAY
WHISTLER, B.C.

DETAIL "A"
SCALE 1:250



DETAIL "B"
SCALE 1:250



BENNETT & ASSOCIATES
B.C. LAND SURVEYORS
349 BEWICKE AVENUE,
NORTH VANCOUVER, B.C.
PH. 980-4868
FAX 980-5856
FILE \WB6\ST11222.01F

THIS PLAN LIES WITHIN
THE SQUAMISH-LILLOOET
REGIONAL DISTRICT

I, J. NEIL BENNETT, OF NORTH VANCOUVER,
A BRITISH COLUMBIA LAND SURVEYOR,
HEREBY CERTIFY THAT THE BUILDING,
ERECTED ON THE PARCEL DESCRIBED
ABOVE IS WHOLLY WITHIN THE
EXTERNAL BOUNDARIES OF THAT PARCEL

DATED THIS 18th DAY OF
JANUARY, 1995

J. Neil Bennett
B.C.L.S.

CONDOMINIUM ACT

SECOND SHEET, SHEET 2 OF 49 SHEETS

STRATA PLAN LMS 1847

LOT NUMBER	SHEET NUMBER	FORM 1	FORM 2	FORM 3
		SCHEDULE OF UNIT ENTITLEMENT	SCHEDULE OF INTEREST UPON DESTRUCTION	SCHEDULE OF VOTING RIGHTS
1	10	166	200	0.5536
2	10	151	200	0.5035
3	10	151	200	0.5035
4	10	151	200	0.5035
5	10	149	200	0.4968
6	10	149	200	0.4968
7	10	164	200	0.5468
8	10	146	200	0.4868
9	10	164	200	0.5468
10	10	164	200	0.5468
11	10	146	200	0.4868
12	10	164	200	0.5468
13	10	164	200	0.5468
14	10	146	200	0.4868
15	10	164	200	0.5468
16	10	164	200	0.5468
17	10	146	200	0.4868
18	10	164	200	0.5468
19	10	164	200	0.5468
20	10	146	200	0.4868
21	10	164	200	0.5468
22	11	164	200	0.5468
23	11	146	200	0.4868
24	11	164	200	0.5468
25	11	164	200	0.5468
26	11	146	200	0.4868
27	11	160	200	0.5335
28	11	132	200	0.4401
29	11	132	200	0.4401
30	11	114	200	0.3801
31	11	114	200	0.3801
32	11	121	200	0.4034
33	11	164	200	0.5468
34	11	148	200	0.4935
35	11	161	200	0.5368
36	11	161	200	0.5368
37	11	148	200	0.4935
38	11	166	200	0.5535
39	11	166	200	0.5535
40	8	148	200	0.4935
41	8	166	200	0.5535
42	8	166	200	0.5535
43	8	148	200	0.4935
44	8	166	200	0.5535
45	8	166	200	0.5535
46	8	148	200	0.4935
47	8	166	200	0.5535
48	8	144	200	0.4801
49	8	167	200	0.5568
50	8	119	200	0.3968
51	8	119	200	0.3968
52	8	157	200	0.5235
53	8	105	200	0.3501
54	8	105	200	0.3501
55	8	105	200	0.3501
56	8	111	200	0.3701
57	8	111	200	0.3701
58	8	112	200	0.3734
59	8	62	94	0.2067
60	8	222	200	0.7403

LOT NUMBER	SHEET NUMBER	FORM 1	FORM 2	FORM 3
		SCHEDULE OF UNIT ENTITLEMENT	SCHEDULE OF INTEREST UPON DESTRUCTION	SCHEDULE OF VOTING RIGHTS
61	8	108	200	0.3601
62	8	108	200	0.3601
63	8	133	200	0.4435
64	8	140	200	0.4668
65	8	154	200	0.5135
66	8	142	200	0.4735
67	8	126	200	0.4201
68	8	142	200	0.4735
69	8	128	200	0.4268
70	8	128	200	0.4268
71	8	128	200	0.4268
72	8	110	200	0.3668
73	8	246	200	0.8203
74	8	150	200	0.5002
75	8	150	200	0.5002
76	11	134	200	0.4468
77	11	150	200	0.5002
78	11	150	200	0.5002
79	11	134	200	0.4468
80	8	150	200	0.5002
81	8	150	200	0.5002
82	9	151	200	0.5035
83	9	134	200	0.4468
84	9	151	200	0.5035
85	9	173	200	0.5769
86	9	131	200	0.4368
87	8	131	200	0.4368
88	8	151	200	0.5035
89	8	134	200	0.4469
90	8	151	200	0.5036
91	8	151	200	0.5036
92	8	139	200	0.4636
93	8	156	200	0.5203
94	8	70	117	0.2335
95	8	150	200	0.5003
96	8	134	200	0.4469
97	8	150	200	0.5003
98	8	150	200	0.5003
99	8	134	200	0.4469
100	8	150	200	0.5003
101	8	131	200	0.4369
102	9	131	200	0.4369
103	9	173	200	0.5770
104	9	150	200	0.5003
105	9	134	200	0.4469
106	9	150	200	0.5003
107	9	173	200	0.5770
108	9	131	200	0.4369
109	9	131	200	0.4369
110	9	150	200	0.5003
111	9	134	200	0.4469
112	9	150	200	0.5003
113	9	150	200	0.5003
114	9	134	200	0.4469
115	9	150	200	0.5003
116	9	131	200	0.4369
117	9	131	200	0.4369
118	9	164	200	0.5469
119	9	137	200	0.4569
120	9	137	200	0.4569

LOT NUMBER	SHEET NUMBER	FORM 1	FORM 2	FORM 3
		SCHEDULE OF UNIT ENTITLEMENT	SCHEDULE OF INTEREST UPON DESTRUCTION	SCHEDULE OF VOTING RIGHTS
121	9	150	200	0.5003
122	9	134	200	0.4469
123	9	150	200	0.5003
124	9	150	200	0.5003
125	9	134	200	0.4469
126	9	150	200	0.5003
127	9	150	200	0.5003
128	9	134	200	0.4469
129	9	150	200	0.5003
130	9	150	200	0.5003
131	9	134	200	0.4469
132	9	150	200	0.5003
133	9	150	200	0.5003
134	9	134	200	0.4469
135	9	150	200	0.5003
136	9	150	200	0.5003
137	9	134	200	0.4469
138	8	150	200	0.5003
139	8	150	200	0.5003
140	8	134	200	0.4469
141	8	150	200	0.5003
142	8	150	200	0.5003
143	8	134	200	0.4469
144	8	150	200	0.5003
145	8	150	200	0.5003
146	8	134	200	0.4469
147	8	150	200	0.5003
148	8	150	200	0.5003
149	8	134	200	0.4469
150	8	150	200	0.5003
151	8	150	200	0.5003
152	9	134	200	0.4469
153	9	150	200	0.5003
154	9	150	200	0.5003
155	9	134	200	0.4469
156	9	150	200	0.5003
157	9	150	200	0.5003
158	9	134	200	0.4469
159	9	150	200	0.5003
160	9	150	200	0.5003
161	9	134	200	0.4469
162	9	150	200	0.5003
163	9	150	200	0.5003
164	9	134	200	0.4469
165	9	150	200	0.5003
166	9	150	200	0.5003
167	9	134	200	0.4469
168	9	150	200	0.5003
169	9	137	200	0.4569
170	9	137	200	0.4569
171	9	137	200	0.4569
172	9	143	200	0.4769
173	9	143	200	0.4769
174	9	143	200	0.4769
175	9	143	200	0.4769
176	9	157	200	0.5236
177	9	140	200	0.4669
178	9	157	200	0.5236
179	9	157	200	0.5236
180	9	140	200	0.4669

DATED THIS 18th DAY OF

JANUARY 1995

JMB

B.C.L.S.

CONDOMINIUM ACT

SECOND SHEET, SHEET 3 OF 49 SHEETS

STRATA PLAN LMS 1847

LOT NUMBER	SHEET NUMBER	FORM 1	FORM 2	FORM 3
		SCHEDULE OF UNIT ENTITLEMENT	SCHEDULE OF INTEREST UPON DESTRUCTION	SCHEDULE OF VOTING RIGHTS
		UNIT ENTITLEMENT	INTEREST UPON DESTRUCTION	VOTING RIGHTS
181	9	157	200	0.5236
182	9	157	200	0.5236
183	9	140	200	0.4669
184	9	157	200	0.5236
185	9	157	200	0.5236
186	9	140	200	0.4669
187	9	157	200	0.5236
188	9	137	200	0.4569
189	9	137	200	0.4569
190	9	176	200	0.5870
191	8	111	200	0.3702
192	8	150	200	0.5003
193	11	137	200	0.4569
194	11	130	200	0.4336
195	11	130	200	0.4336
196	11	150	200	0.5003
197	11	133	200	0.4436
198	11	171	200	0.5703
199	11	133	200	0.4436
200	11	133	200	0.4436
201	10	152	200	0.5069
202	10	136	200	0.4536
203	10	152	200	0.5069
204	10	152	200	0.5069
205	10	136	200	0.4536
206	10	152	200	0.5069
207	10	152	200	0.5069
208	10	136	200	0.4536
209	10	152	200	0.5069
210	10	152	200	0.5069
211	10	136	200	0.4536
212	10	152	200	0.5069
213	10	138	200	0.4502
214	10	138	200	0.4502
215	10	127	200	0.4235
216	10	141	200	0.4702
217	14	154	200	0.5136
218	14	125	200	0.4169
219	14	137	200	0.4569
220	14	137	200	0.4569
221	14	150	200	0.5003
222	14	134	200	0.4469
223	14	150	200	0.5003
224	14	150	200	0.5003
225	14	134	200	0.4469
226	14	150	200	0.5003
227	14	150	200	0.5003
228	14	134	200	0.4469
229	14	150	200	0.5003
230	14	150	200	0.5003
231	14	134	200	0.4469
232	14	150	200	0.5003
233	14	131	200	0.4369
234	14	131	200	0.4369
235	14	168	200	0.5603
236	13	142	200	0.4736
237	13	150	200	0.5003
238	16	100	200	0.3335
239	16	101	200	0.3368
240	16	199	200	0.6637

LOT NUMBER	SHEET NUMBER	FORM 1	FORM 2	FORM 3
		SCHEDULE OF UNIT ENTITLEMENT	SCHEDULE OF INTEREST UPON DESTRUCTION	SCHEDULE OF VOTING RIGHTS
		UNIT ENTITLEMENT	INTEREST UPON DESTRUCTION	VOTING RIGHTS
241	16, 17	33756	74196	112.5763
242	16	150	200	0.5003
243	16	144	200	0.4802
244	16	146	200	0.4869
245	16	95	200	0.3168
246	16	96	200	0.3202
247	16	121	200	0.4035
248	16	228	200	0.7604
249	13, 16	2205	9106	7.3537
250	16	150	200	0.5003
251	16	147	200	0.4902
252	16	131	200	0.4369
253	16	133	200	0.4436
254	16	150	200	0.5003
255	13	147	200	0.4902
256	13	205	200	0.6837
257	13	150	200	0.5003
258	13	134	200	0.4469
259	13	114	200	0.3802
260	13	128	200	0.4269
261	13	114	200	0.3802
262	13	128	200	0.4269
263	13	134	200	0.4469
264	13	126	200	0.4202
265	13	142	200	0.4736
266	13	142	200	0.4736
267	13	126	200	0.4202
268	13	142	200	0.4736
269	14	377	200	1.2573
270	14	139	200	0.4636
271	14	156	200	0.5203
272	14	156	200	0.5203
273	14	139	200	0.4636
274	14	156	200	0.5203
275	14	136	200	0.4536
276	14	136	200	0.4536
277	14	173	200	0.5770
278	13	168	200	0.5603
279	13	131	200	0.4369
280	13	131	200	0.4369
281	13	150	200	0.5003
282	13	134	200	0.4469
283	13	150	200	0.5003
284	13	150	200	0.5003
285	13	134	200	0.4469
286	13	140	200	0.4669
287	13	142	200	0.4736
288	13	134	200	0.4469
289	13	150	200	0.5003
290	13	150	200	0.5003
291	13	134	200	0.4469
292	13	150	200	0.5003
293	13	150	200	0.5003
294	13	134	200	0.4469
295	13	150	200	0.5003
296	13	131	200	0.4369
297	13	131	200	0.4369
298	13	168	200	0.5603
299	14	177	200	0.5903
300	14	127	200	0.4235

LOT NUMBER	SHEET NUMBER	FORM 1	FORM 2	FORM 3
		SCHEDULE OF UNIT ENTITLEMENT	SCHEDULE OF INTEREST UPON DESTRUCTION	SCHEDULE OF VOTING RIGHTS
		UNIT ENTITLEMENT	INTEREST UPON DESTRUCTION	VOTING RIGHTS
301	14	127	200	0.4235
302	14	146	200	0.4869
303	14	130	200	0.4336
304	14	146	200	0.4869
305	14	146	200	0.4869
306	14	130	200	0.4336
307	14	146	200	0.4869
308	14	127	200	0.4235
309	14	127	200	0.4235
310	14	159	200	0.5303
311	14	137	200	0.4569
312	14	137	200	0.4569
313	14	153	200	0.5103
314	14	136	200	0.4536
315	14	153	200	0.5103
316	14	153	200	0.5103
317	14	136	200	0.4536
318	14	153	200	0.5103
319	14	153	200	0.5103
320	14	136	200	0.4536
321	14	153	200	0.5103
322	14	153	200	0.5103
323	14	136	200	0.4536
324	14	153	200	0.5103
325	14	153	200	0.5103
326	14	136	200	0.4536
327	14	153	200	0.5103
328	13	153	200	0.5103
329	13	136	200	0.4536
330	13	153	200	0.5103
331	13	153	200	0.5103
332	13	136	200	0.4536
333	13	153	200	0.5103
334	13	150	200	0.5003
335	13	134	200	0.4469
336	13	150	200	0.5003
337	13	167	200	0.5569
338	13	167	200	0.5569
339	13	153	200	0.5103
340	13	136	200	0.4536
341	13	153	200	0.5103
342	13	153	200	0.5103
343	13	136	200	0.4536
344	13	153	200	0.5103
345	14	153	200	0.5103
346	14	136	200	0.4536
347	14	153	200	0.5103
348	14	153	200	0.5103
349	14	136	200	0.4536
350	14	153	200	0.5103
351	14	153	200	0.5103
352	14	136	200	0.4536
353	14	153	200	0.5103
354	14	153	200	0.5103
355	14	136	200	0.4536
356	14	153	200	0.5103
357	14	153	200	0.5103
358	14	136	200	0.4536
359	14	153	200	0.5103
360	14	137	200	0.4569

DATED THIS 18th DAY OF

JANUARY 1995

Jan B
B.C.L.S.

CONDOMINIUM ACT

SECOND SHEET, SHEET 4 OF 49 SHEETS

STRATA PLAN LMS 1847

LOT NUMBER	SHEET NUMBER	FORM 1	FORM 2	FORM 3
		SCHEDULE OF UNIT ENTITLEMENT	SCHEDULE OF INTEREST UPON DESTRUCTION	SCHEDULE OF VOTING RIGHTS
		UNIT ENTITLEMENT	INTEREST UPON DESTRUCTION	VOTING RIGHTS
361	14	137	200	0.4569
362	14	140	200	0.4669
363	19	161	200	0.5369
364	19	139	200	0.4636
365	19	150	200	0.5336
366	19	131	200	0.4369
367	19	131	200	0.4369
368	19	150	200	0.5003
369	19	134	200	0.4469
370	19	150	200	0.5003
371	19	150	200	0.5003
372	19	134	200	0.4469
373	19	150	200	0.5003
374	19	150	200	0.5003
375	19	134	200	0.4469
376	19	150	200	0.5003
377	19	131	200	0.4369
378	19	131	200	0.4369
379	19	168	200	0.5603
380	18	136	200	0.4602
381	18	150	200	0.5003
382	18	131	200	0.4369
383	21	132	200	0.4402
384	21	132	200	0.4402
385	21	129	200	0.4302
386	21	124	200	0.4135
387	21	124	200	0.4135
388	21	107	200	0.3568
389	21	107	200	0.3568
390	21	125	200	0.4169
391	21	237	200	0.7904
392	21	224	200	0.7470
393	21	168	200	0.5603
394	21	149	200	0.4969
395	21	168	200	0.5603
396	21	166	200	0.5536
397	21	148	200	0.4936
398	18	166	200	0.5536
399	18	169	200	0.5636
400	18	150	200	0.5003
401	18	169	200	0.5636
402	18	167	200	0.5569
403	18	148	200	0.4936
404	18	167	200	0.5569
405	18	265	200	0.8838
406	18	147	200	0.4902
407	18	114	200	0.3802
408	18	114	200	0.3802
409	18	151	200	0.5036
410	18	134	200	0.4469
411	18	152	200	0.5069
412	18	151	200	0.5036
413	18	151	200	0.5036
414	18	166	200	0.5536
415	18	129	200	0.4302
416	18	115	200	0.3835
417	18	129	200	0.4302
418	18	108	200	0.3602
419	18	147	200	0.4902
420	18	147	200	0.4902

LOT NUMBER	SHEET NUMBER	FORM 1	FORM 2	FORM 3
		SCHEDULE OF UNIT ENTITLEMENT	SCHEDULE OF INTEREST UPON DESTRUCTION	SCHEDULE OF VOTING RIGHTS
		UNIT ENTITLEMENT	INTEREST UPON DESTRUCTION	VOTING RIGHTS
421	18	147	200	0.4902
422	21	131	200	0.4369
423	21	147	200	0.4902
424	21	150	200	0.5003
425	21	134	200	0.4469
426	18	150	200	0.5003
427	18	210	200	0.7004
428	19	288	200	0.9605
429	19	119	200	0.3969
430	19	133	200	0.4436
431	19	133	200	0.4436
432	19	119	200	0.3969
433	19	133	200	0.4436
434	19	116	200	0.3869
435	19	116	200	0.3869
436	19	144	200	0.4802
437	18	182	200	0.6070
438	18	132	200	0.4402
439	18	132	200	0.4402
440	18	151	200	0.5036
441	18	134	200	0.4469
442	18	151	200	0.5036
443	18	132	200	0.4402
444	18	132	200	0.4402
445	18	117	200	0.3902
446	18	157	200	0.5236
447	18	130	200	0.4336
448	18	147	200	0.4902
449	18	173	200	0.5770
450	18	131	200	0.4369
451	18	131	200	0.4369
452	18	150	200	0.5003
453	18	134	200	0.4469
454	18	150	200	0.5003
455	18	131	200	0.4369
456	18	131	200	0.4369
457	18	182	200	0.6070
458	19	186	200	0.6203
459	19	141	200	0.4702
460	19	141	200	0.4702
461	19	161	200	0.5369
462	19	144	200	0.4802
463	19	161	200	0.5369
464	19	161	200	0.5369
465	19	144	200	0.4802
466	19	161	200	0.5369
467	19	141	200	0.4702
468	19	141	200	0.4702
469	19	171	200	0.5703
470	19	137	200	0.4569
471	19	137	200	0.4569
472	19	150	200	0.5003
473	19	134	200	0.4469
474	19	150	200	0.5003
475	19	150	200	0.5003
476	19	134	200	0.4469
477	19	150	200	0.5003
478	19	150	200	0.5003
479	19	134	200	0.4469
480	19	150	200	0.5003

LOT NUMBER	SHEET NUMBER	FORM 1	FORM 2	FORM 3
		SCHEDULE OF UNIT ENTITLEMENT	SCHEDULE OF INTEREST UPON DESTRUCTION	SCHEDULE OF VOTING RIGHTS
		UNIT ENTITLEMENT	INTEREST UPON DESTRUCTION	VOTING RIGHTS
481	19	150	200	0.5003
482	19	134	200	0.4469
483	19	150	200	0.5003
484	19	150	200	0.5003
485	19	134	200	0.4469
486	19	150	200	0.5003
487	18	150	200	0.5003
488	18	134	200	0.4469
489	18	150	200	0.5003
490	18	150	200	0.5003
491	18	134	200	0.4469
492	18	150	200	0.5003
493	18	150	200	0.5003
494	18	134	200	0.4469
495	18	150	200	0.5003
496	18	150	200	0.5003
497	18	134	200	0.4469
498	18	150	200	0.5003
499	18	150	200	0.5003
500	18	134	200	0.4469
501	18	150	200	0.5003
502	18	150	200	0.5003
503	18	134	200	0.4469
504	18	150	200	0.5003
505	19	150	200	0.5003
506	19	134	200	0.4469
507	19	150	200	0.5003
508	19	150	200	0.5003
509	19	134	200	0.4469
510	19	150	200	0.5003
511	19	150	200	0.5003
512	19	134	200	0.4469
513	19	150	200	0.5003
514	19	150	200	0.5003
515	19	134	200	0.4469
516	19	150	200	0.5003
517	19	150	200	0.5003
518	19	134	200	0.4469
519	19	150	200	0.5003
520	19	137	200	0.4569
521	19	137	200	0.4569
522	19	138	200	0.4602
523	22 & 23	872	4693	2.9081
524	22 & 23	691	3719	2.3045
525	22 & 23	1313	7067	4.3789
526	22 & 23	527	2836	1.7575
527	22 & 23	461	2481	1.5374
528	22 & 23	1110	5974	3.7019
529	22 & 23	993	5344	3.3117
530	22 & 23	737	3967	2.4579
531	22 & 23	480	2583	1.6008
532	22 & 24	589	3170	1.9643
533	22 & 24	838	4510	2.7947
534	22 & 24	506	2723	1.6875
535	22 & 24	698	3757	2.3278
536	22 & 24	561	3019	1.8709
537	22 & 25	761	4096	2.5379
538	22 & 25	669	3601	2.2311
539	22 & 25	941	5064	3.1382
540	22 & 25	578	3111	1.9276

DATED THIS 18th DAY OF

JANUARY 1995

JMB
B.C.L.S.

CONDOMINIUM ACT

SECOND SHEET, SHEET 5 OF 49 SHEETS

STRATA PLAN LMS 1847

LOT NUMBER	SHEET NUMBER	FORM 1	FORM 2	FORM 3
		SCHEDULE OF UNIT ENTITLEMENT	SCHEDULE OF INTEREST UPON DESTRUCTION	SCHEDULE OF VOTING RIGHTS
		UNIT ENTITLEMENT	INTEREST UPON DESTRUCTION	VOTING RIGHTS
541	22 & 25	678	3649	2.2611
542	22 & 25	627	3375	2.0910
543	22 & 25	467	2513	1.5574
544	22 & 25	5672	30527	18.9161
545	22 & 25	1218	6555	4.0620
546	22 & 26	925	4978	3.0849
547	22 & 26	1134	6103	3.7819
548	22 & 26	577	3105	1.9243
549	22 & 26	1142	6146	3.8086
550	22 & 26	1265	6808	4.2188
551	27	310	1001	1.0339
552	27	305	985	1.0172
553	27	445	1437	1.4841
554	27	598	1931	1.9943
555	27	436	1408	1.4541
556	27	368	1188	1.2273
557	27	373	1204	1.2440
558	27	408	1318	1.3607
559	27	409	1321	1.3640
560	27	403	1301	1.3440
561	27	503	1624	1.6775
562	27	413	1334	1.3774
563	27	407	1314	1.3573
564	27	407	1314	1.3573
565	27	407	1314	1.3573
566	27	698	2254	2.3278
567	28	2451	13191	8.1741
568	28	1024	5511	3.4150
569	28	2764	14876	9.2179
570	29	310	1041	1.0339
571	29	305	985	1.0172
572	29	445	1437	1.4841
573	29	598	1931	1.9943
574	29	436	1408	1.4541
575	29	368	1188	1.2273
576	29	373	1205	1.2440
577	29	408	1318	1.3607
578	29	409	1321	1.3640
579	29	403	1301	1.3440
580	29	503	1624	1.6775
581	29	413	1334	1.3774
582	29	407	1314	1.3573
583	29	407	1314	1.3573
584	29	407	1314	1.3573
585	29	698	2254	2.3278
586	32	362	1169	1.2073
587	31	310	1001	1.0339
588	31	305	985	1.0172
589	31	364	1175	1.2139
590	31	83	268	0.2768
591	31	598	1931	1.9943
592	31	435	1405	1.4507
593	31	366	1182	1.2206
594	31	371	1198	1.2373
595	31	405	1308	1.3507
596	31	407	1314	1.3573
597	31	674	2176	2.2478
598	31	361	1166	1.2039
599	31	412	1330	1.3740
600	31	407	1314	1.3573

LOT NUMBER	SHEET NUMBER	FORM 1	FORM 2	FORM 3
		SCHEDULE OF UNIT ENTITLEMENT	SCHEDULE OF INTEREST UPON DESTRUCTION	SCHEDULE OF VOTING RIGHTS
		UNIT ENTITLEMENT	INTEREST UPON DESTRUCTION	VOTING RIGHTS
601	31	407	1314	1.3573
602	31	407	1314	1.3573
603	31	603	1947	2.0110
604	32	417	1347	1.3907
605	32	475	1534	1.5841
606	32	476	1537	1.5875
607	32	404	1305	1.3473
608	32	404	1305	1.3473
609	32	404	1305	1.3473
610	32	388	1253	1.2940
611	32	388	1253	1.2940
612	32	388	1253	1.2940
613	32	405	1308	1.3507
614	32	477	1540	1.5908
615	32	398	1285	1.3273
616	34	296	956	0.9872
617	33	288	930	0.9605
618	33	285	920	0.9505
619	33	434	1401	1.4474
620	33	315	1017	1.0505
621	33	328	1059	1.0939
622	33	434	1401	1.4474
623	33	365	1179	1.2173
624	33	370	1195	1.2340
625	33	312	1008	1.0405
626	33	334	1078	1.1139
627	33	592	1912	1.9743
628	33	388	1253	1.2940
629	33	386	1246	1.2873
630	33	386	1246	1.2873
631	33	386	1246	1.2873
632	33	682	2202	2.2745
633	34	462	1492	1.5408
634	34	451	1456	1.5041
635	34	451	1456	1.5041
636	34	450	1453	1.5008
637	34	451	1456	1.5041
638	34	450	1453	1.5008
639	34	434	1401	1.4474
640	34	366	1182	1.2206
641	34	728	2351	2.4279
642	34	426	1376	1.4207
643	34	453	1463	1.5108
644	35	422	1363	1.4074
645	35 & 37	816	2635	2.7214
646	35	345	1114	1.1506
647	35	338	1091	1.1272
648	35	641	3450	2.1377
649	35 & 37	863	2787	2.8781
650	35 & 37	613	1979	2.0444
651	35 & 37	605	1954	2.0177
652	35 & 37	867	2800	2.8914
653	36	281	907	0.9371
654	36	294	949	0.9805
655	36	294	949	0.9805
656	36	294	949	0.9805
657	36	294	949	0.9805
658	36	294	949	0.9805
659	36	289	933	0.9638
660	36	276	891	0.9205

LOT NUMBER	SHEET NUMBER	FORM 1	FORM 2	FORM 3
		SCHEDULE OF UNIT ENTITLEMENT	SCHEDULE OF INTEREST UPON DESTRUCTION	SCHEDULE OF VOTING RIGHTS
		UNIT ENTITLEMENT	INTEREST UPON DESTRUCTION	VOTING RIGHTS
661	36	343	1108	1.1439
662	36	526	1699	1.7542
663	39	3326	17900	11.0922
664	39	2906	15640	9.6915
665	40	412	1330	1.3740
666	40	395	1276	1.3173
667	40	394	1272	1.3140
668	40	394	1272	1.3140
669	40	394	1272	1.3140
670	40	394	1272	1.3140
671	40	395	1276	1.3173
672	40	393	1269	1.3107
673	41	462	1492	1.5408
674	41	375	1211	1.2506
675	41	374	1208	1.2473
676	41	374	1208	1.2473
677	41	374	1208	1.2473
678	41	374	1208	1.2473
679	41	380	1227	1.2673
680	41	425	1372	1.4174
AGGREGATE		203 898	572 381	680

SECTION 8 (1), CONDOMINIUM ACT

ACCEPTED AS TO FORMS 1, 2, AND 3

THIS 10 DAY OF February, 1995

for: [Signature]
SUPERINTENDENT OF REAL ESTATE

DATED THIS 18th DAY OF January, 1995
[Signature]
B.C.L.S.

CONDOMINIUM ACT

OWNER

LARCO INVESTMENTS LTD.
(INC NO 436664)

[Signature]
AUTHORIZED SIGNATORY

AUTHORIZED SIGNATORY SHIRAZ LALJI

WITNESS AS TO BOTH SIGNATURES

[Signature]
GARY MURRAY
STE 302, 1954 WEST 3RD AVE
VANCOUVER, B.C.
ADDRESS OF WITNESS

Businessman
OCCUPATION OF WITNESS

MORTGAGEE

HONGKONG BANK OF CANADA

[Signature]
AUTHORIZED SIGNATORY NEIL JOHANSEN

AUTHORIZED SIGNATORY David F. Finner

WITNESS AS TO BOTH SIGNATURES

[Signature] J. Lee
885 W. GEORGIA ST.
VANCOUVER, B.C.
ADDRESS OF WITNESS

BANKER
OCCUPATION OF WITNESS

STATUTORY DECLARATION:

- I, THE UNDERSIGNED DO SOLEMNLY DECLARE THAT:
 - 1) I, THE UNDERSIGNED AM THE DULY AUTHORIZED AGENT OF THE OWNER / DEVELOPER.
 - 2) THE STRATA PLAN IS FOR COMMERCIAL USE ONLY.

I MAKE THIS SOLEMN DECLARATION CONSCIENTIOUSLY BELIEVING IT TO BE TRUE AND KNOWING IT IS OF THE SAME FORCE AND AFFECT AS IF MADE UNDER OATH.

[Signature]
SHIRAZ LALJI

DECLARED BEFORE ME AT
IN THE PROVINCE OF BRITISH COLUMBIA
THIS 19th DAY OF January, 1995

[Signature]
A COMMISSIONER FOR TAKING AFFIDAVITS WITHIN THE PROVINCE OF BRITISH COLUMBIA. AURLIN B M'GARVEY

NEW DEVELOPMENT CERTIFICATE

I, J. NEIL BENNETT, OF NORTH VANCOUVER, A BRITISH COLUMBIA LAND SURVEYOR, HEREBY CERTIFY THAT THE BUILDING SHOWN IN THIS STRATA PLAN HAS NOT AS OF THE 18th DAY OF January 1995 BEEN PREVIOUSLY OCCUPIED, DATED THIS

18th DAY OF January 1995
[Signature]
B.C.L.S.

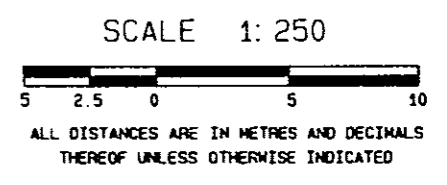
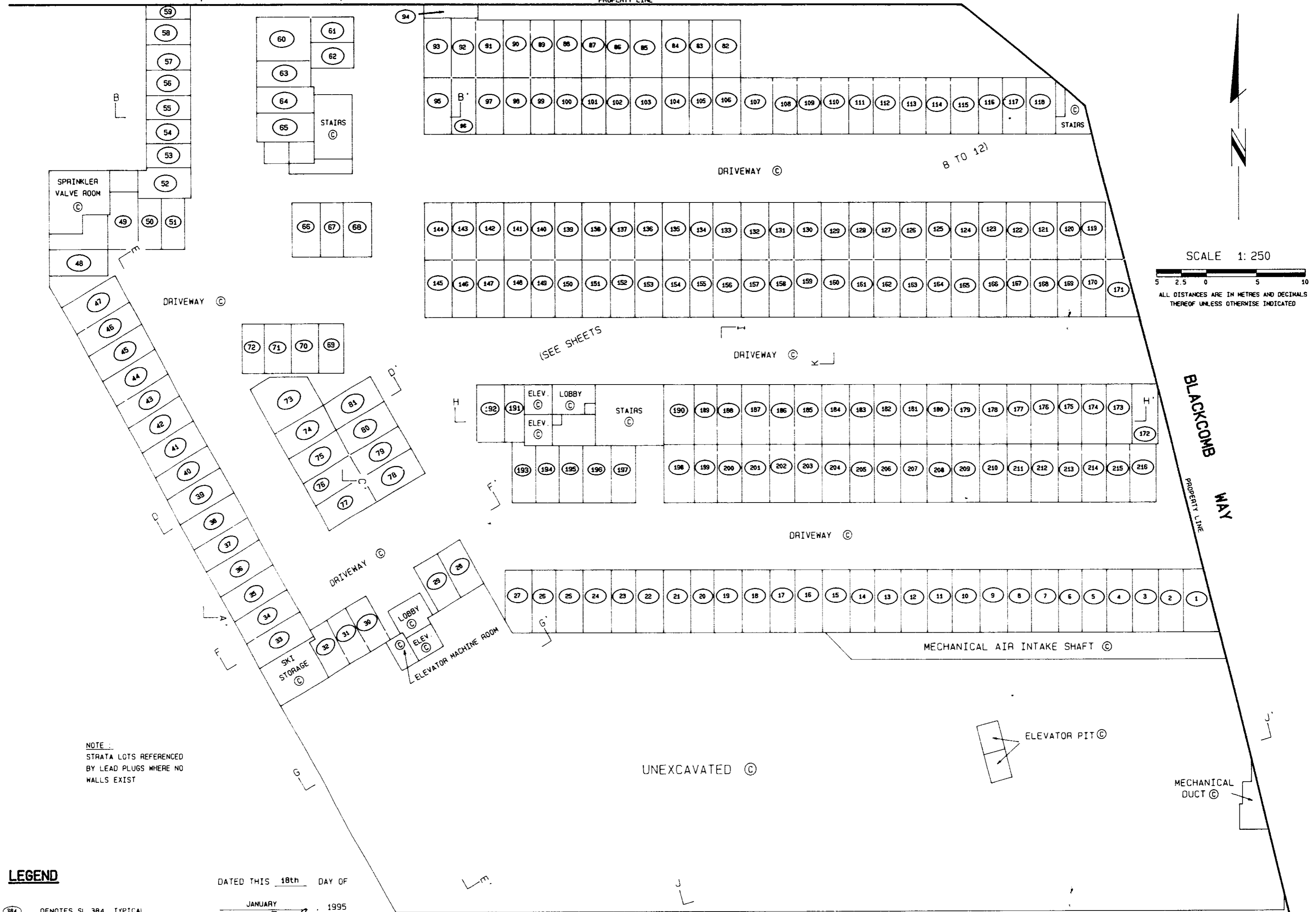
P4 PARKING LEVEL OVERVIEW

(S.L. 1 TO S.L. 216 INCLUSIVE)

SHEET 7 OF 49 SHEETS
STRATA PLAN LMS 1847

VILLAGE GATE BOULEVARD

PROPERTY LINE



NOTE:
STRATA LOTS REFERENCED
BY LEAD PLUGS WHERE NO
WALLS EXIST

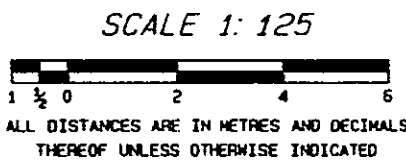
LEGEND

- 384 DENOTES SL 384. TYPICAL
- SL DENOTES STRATA LOT
- C DENOTES COMMON PROPERTY

DATED THIS 18th DAY OF
JANUARY 1995
JMB
B.C.L.S.

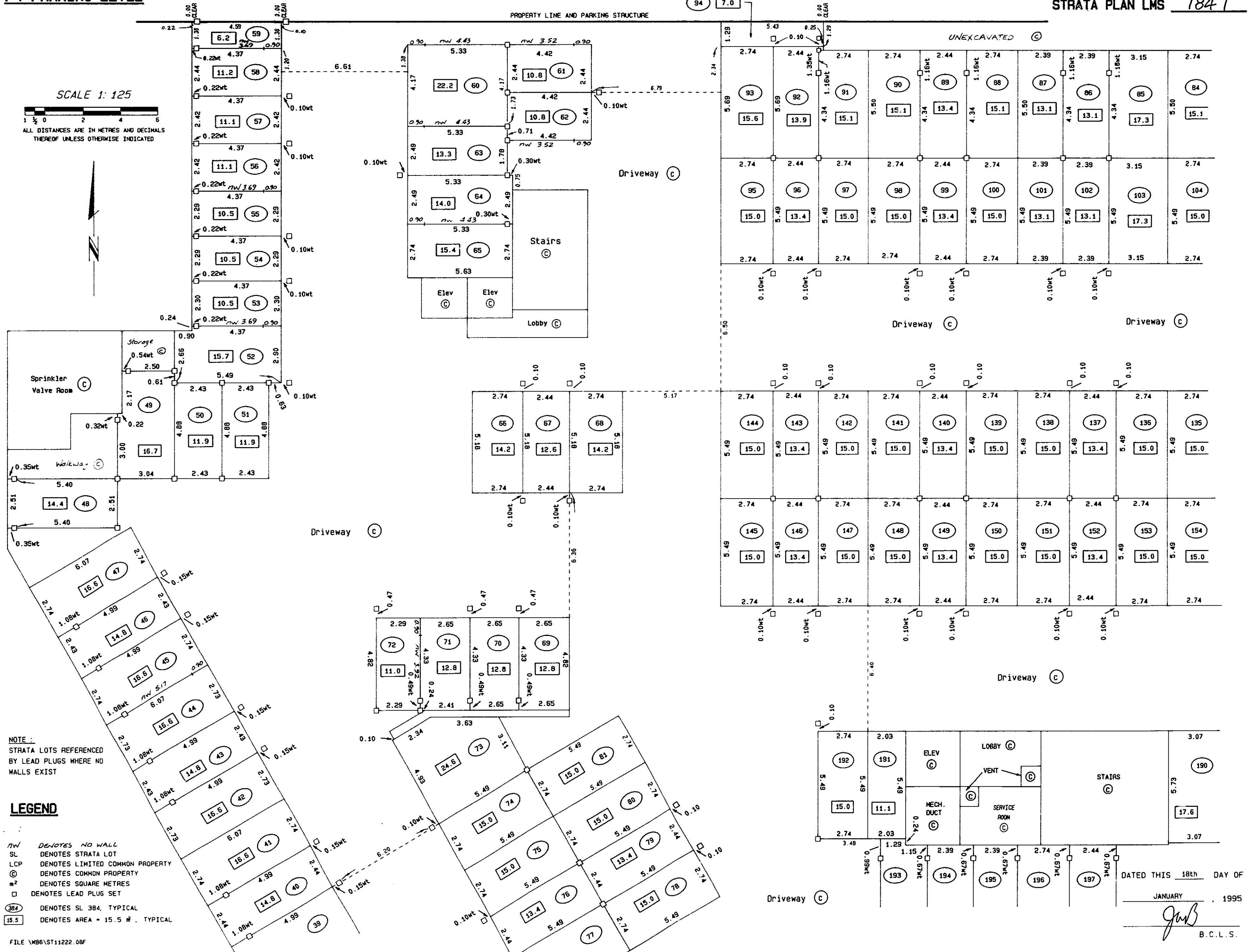
P4 PARKING LEVEL

SHEET 8 OF 49 SHEETS
STRATA PLAN LMS 1847



SCALE 1: 125
ALL DISTANCES ARE IN METRES AND DECIMALS THEREOF UNLESS OTHERWISE INDICATED

PROPERTY LINE AND PARKING STRUCTURE



NOTE:
STRATA LOTS REFERENCED BY LEAD PLUGS WHERE NO WALLS EXIST

LEGEND

- NW DENOTES NO WALL
- SL DENOTES STRATA LOT
- LCP DENOTES LIMITED COMMON PROPERTY
- © DENOTES COMMON PROPERTY
- m² DENOTES SQUARE METRES
- DENOTES LEAD PLUG SET
- 384 DENOTES SL 384, TYPICAL
- 15.5 DENOTES AREA = 15.5 # . TYPICAL

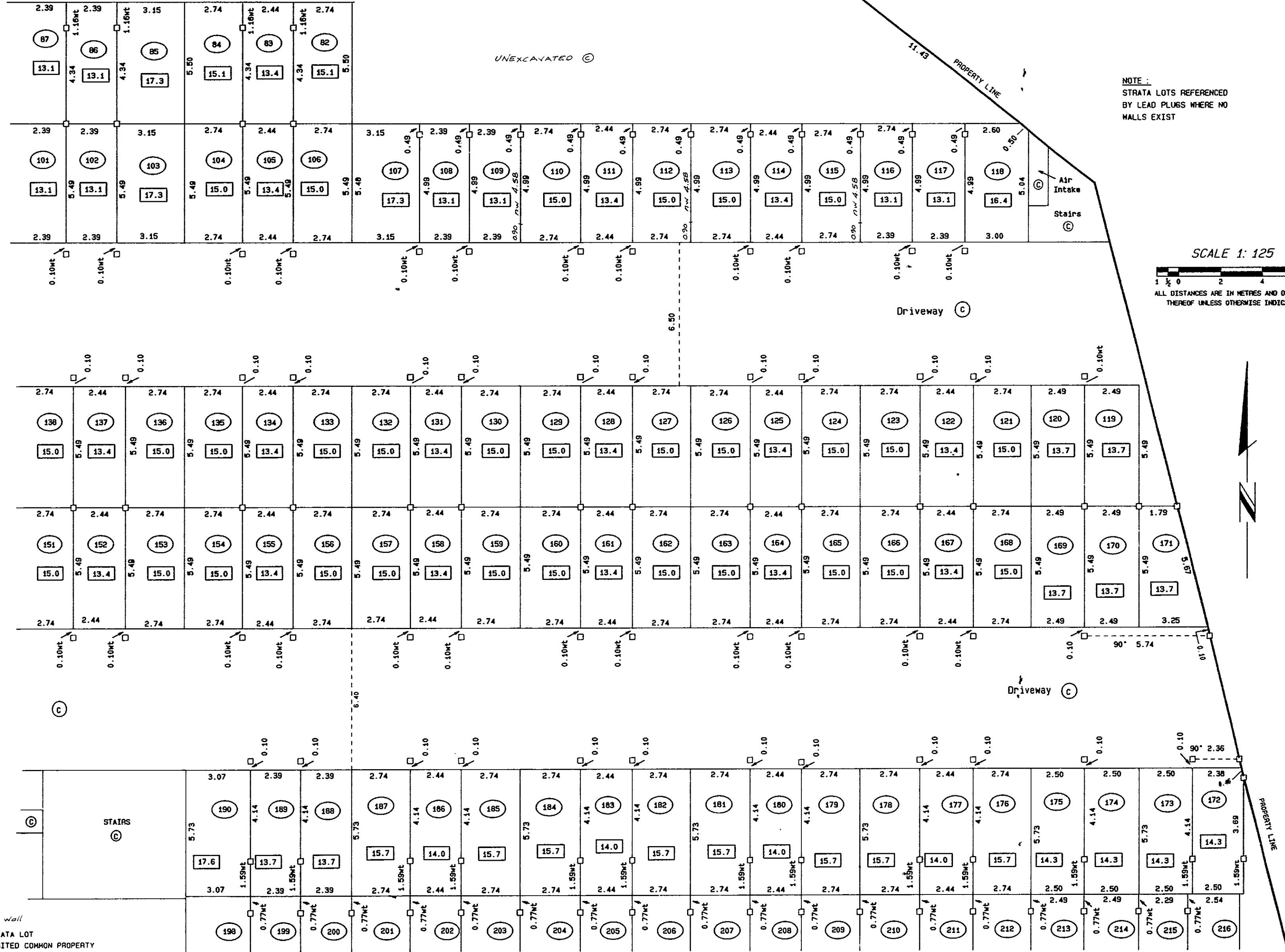
FILE \MB6\ST11222.08F

DATED THIS 18th DAY OF
JANUARY, 1995
JMB
B.C.L.S.

P4 PARKING LEVEL


STRATA PLAN LMS 1847

SHEET 9 OF 49 SHEETS



NOTE: STRATA LOTS REFERENCED BY LEAD PLUGS WHERE NO WALLS EXIST

SCALE 1:125



LEGEND

- NW DENOTES NO WALL
- SL DENOTES STRATA LOT
- LCP DENOTES LIMITED COMMON PROPERTY
- © DENOTES COMMON PROPERTY
- m² DENOTES SQUARE METRES
- DENOTES LEAD PLUG SET
- 384 DENOTES SL 384, TYPICAL
- 15.5 DENOTES AREA = 15.5 m², TYPICAL

DATED THIS 18th DAY OF

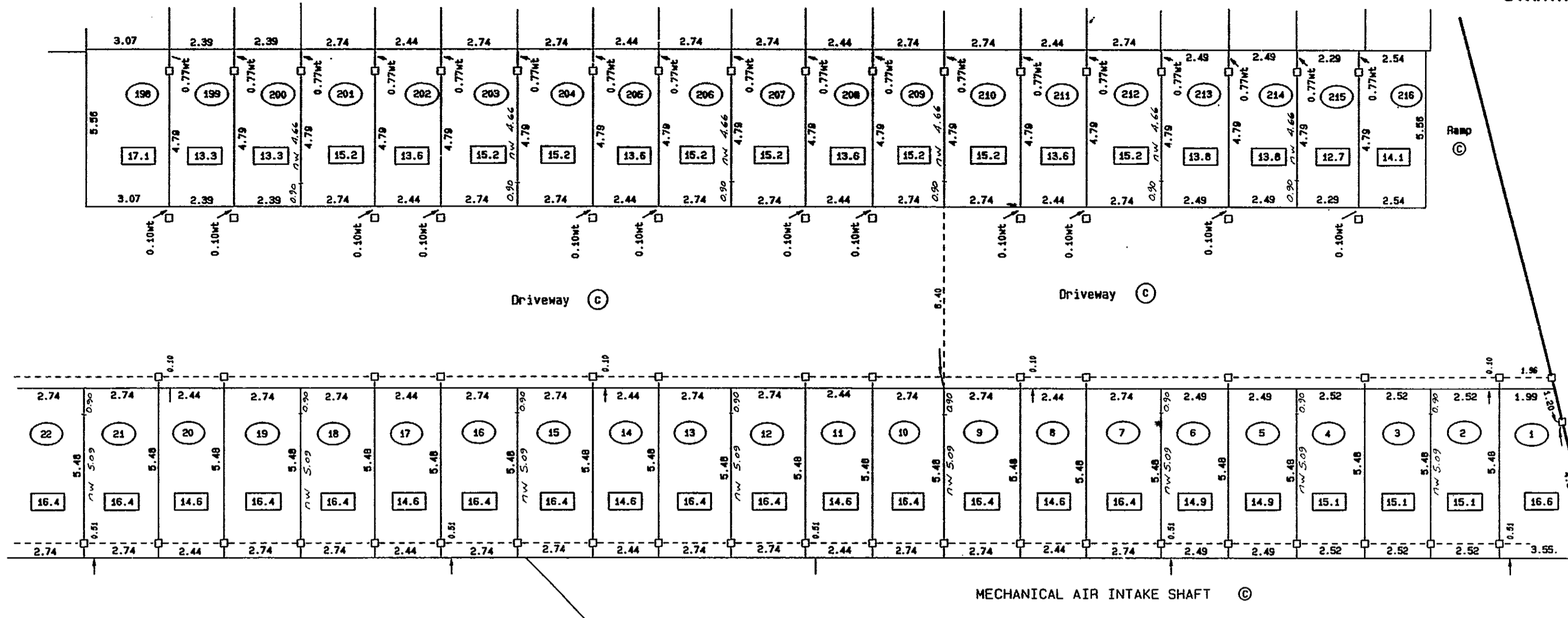
JANUARY 1995

JMB
B.C.L.S.

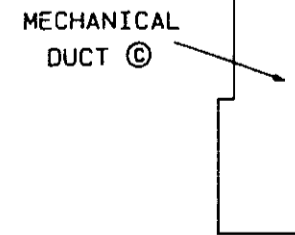
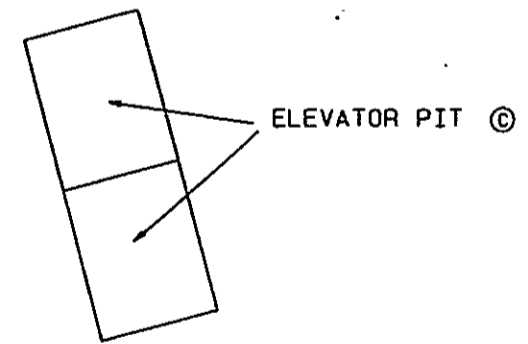
P4 PARKING LEVEL

SHEET 10 OF 49 SHEETS

STRATA PLAN LMS 1847



UNEXCAVATED ©



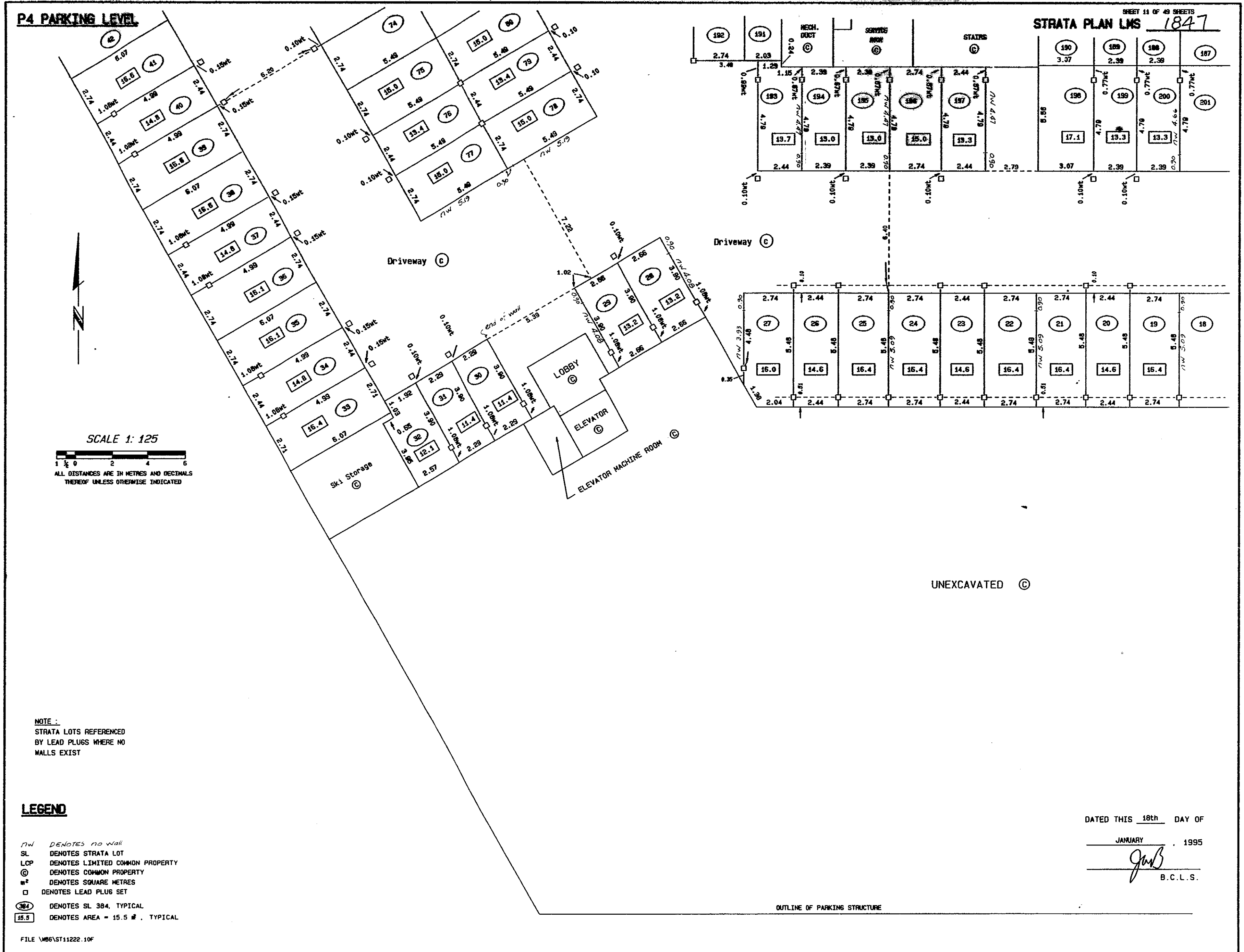
NOTE:
 STRATA LOTS REFERENCED
 BY LEAD PLUGS WHERE NO
 WALLS EXIST

LEGEND

- nw DENOTES NO WALL
- SL DENOTES STRATA LOT
- LCP DENOTES LIMITED COMMON PROPERTY
- © DENOTES COMMON PROPERTY
- m² DENOTES SQUARE METRES
- DENOTES LEAD PLUG SET
- 384 DENOTES SL 384, TYPICAL
- 15.5 DENOTES AREA = 15.5 m², TYPICAL

DATED THIS 18th DAY OF
 JANUARY, 1995
 [Signature]
 B.C.L.S.

OUTLINE OF PARKING STRUCTURE



P3 PARKING LEVEL OVERVIEW

(S.L. 217 TO 362 INCLUSIVE)

SHEET 12 OF 49 SHEETS

STRATA PLAN LMS **1847**

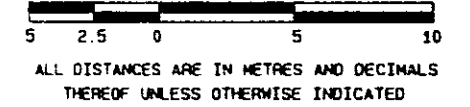
VILLAGE GATE BOULEVARD

PROPERTY LINE

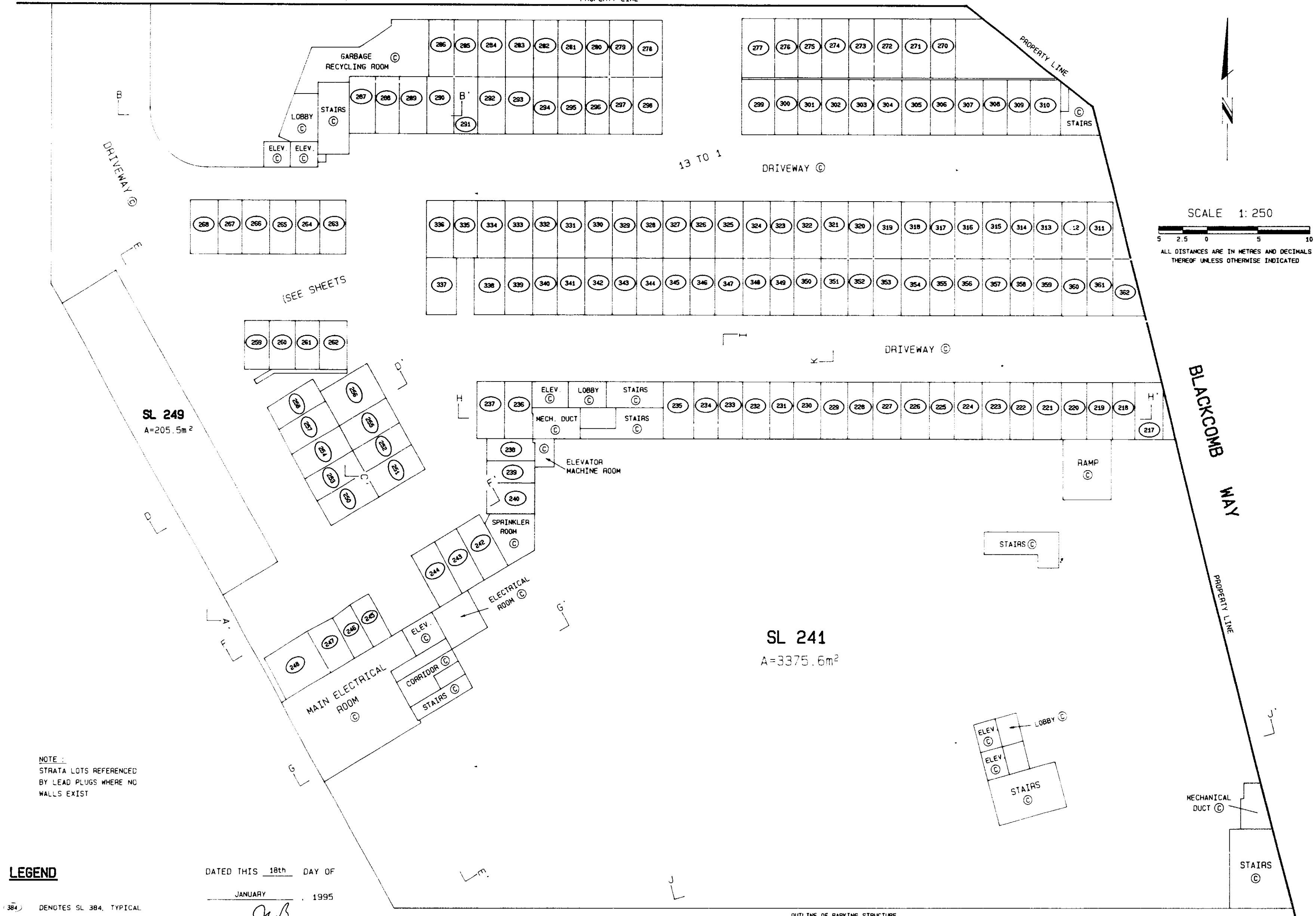
PROPERTY LINE



SCALE 1:250



ALL DISTANCES ARE IN METRES AND DECIMALS THEREOF UNLESS OTHERWISE INDICATED



SL 249
A=205.5m²

SL 241
A=3375.6m²

NOTE:
STRATA LOTS REFERENCED
BY LEAD PLUGS WHERE NO
WALLS EXIST

LEGEND

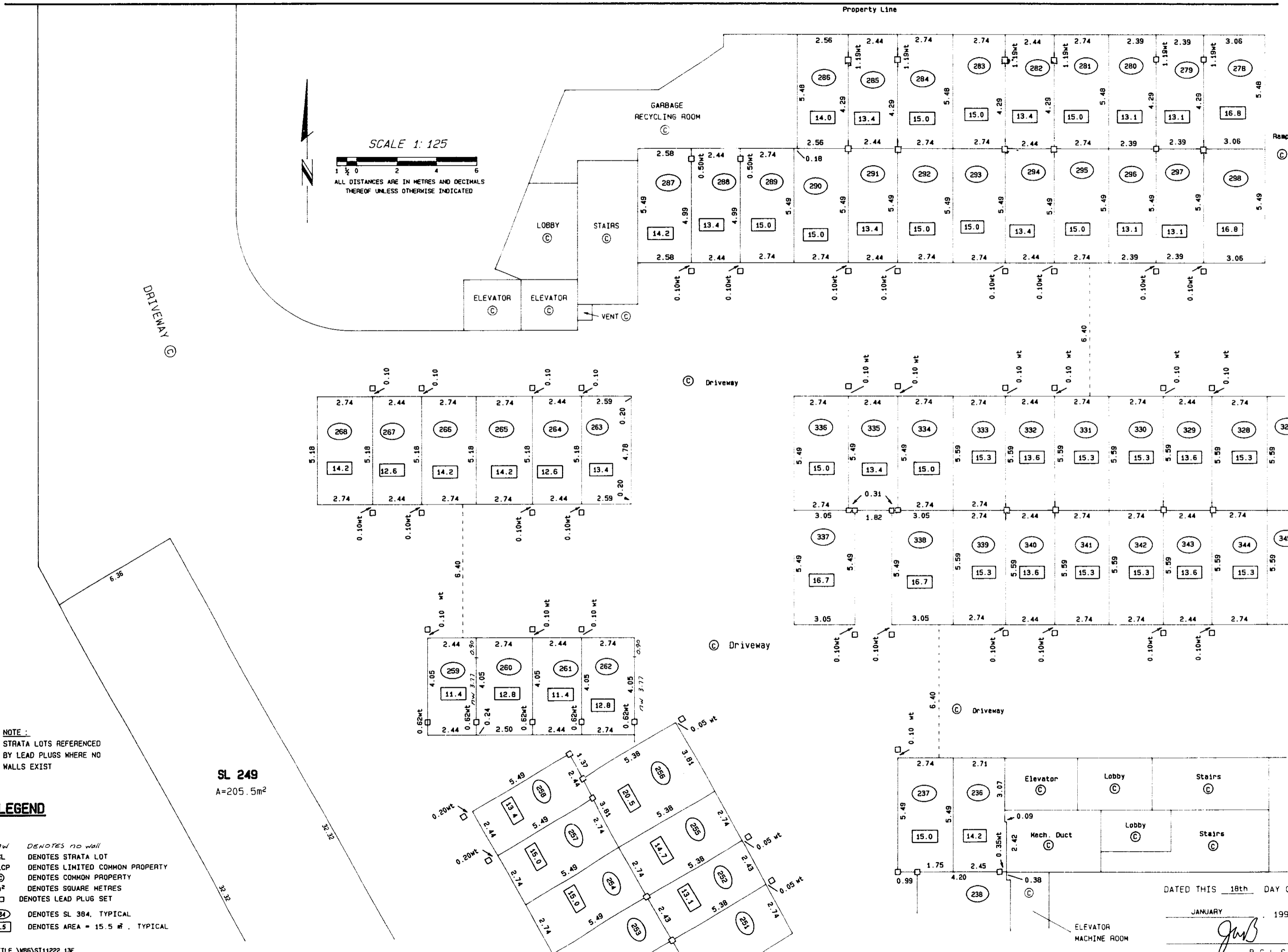
- 384) DENOTES SL 384. TYPICAL
- SL DENOTES STRATA LOT
- © DENOTES COMMON PROPERTY

DATED THIS 18th DAY OF
JANUARY, 1995
gmb
B.C.L.S.

F.I.F. WBE. ST11222 12F

P3 PARKING LEVEL

SHEET 13 OF 49 SHEETS
STRATA PLAN LMS 1847



SCALE 1:125

ALL DISTANCES ARE IN METRES AND DECIMALS THEREOF UNLESS OTHERWISE INDICATED

NOTE:
STRATA LOTS REFERENCED BY LEAD PLUGS WHERE NO WALLS EXIST

LEGEND

- nw DENOTES NO WALL
- SL DENOTES STRATA LOT
- LCP DENOTES LIMITED COMMON PROPERTY
- ⊙ DENOTES COMMON PROPERTY
- m² DENOTES SQUARE METRES
- DENOTES LEAD PLUG SET
- ⊙ 384 DENOTES SL 384, TYPICAL
- ⊙ 15.5 DENOTES AREA = 15.5 m², TYPICAL

SL 249
A=205.5m²

FILE \WB6\ST11222.13F

DATED THIS 18th DAY OF
JANUARY 1995

JWB
B.C.L.S.

P3 PARKING LEVEL

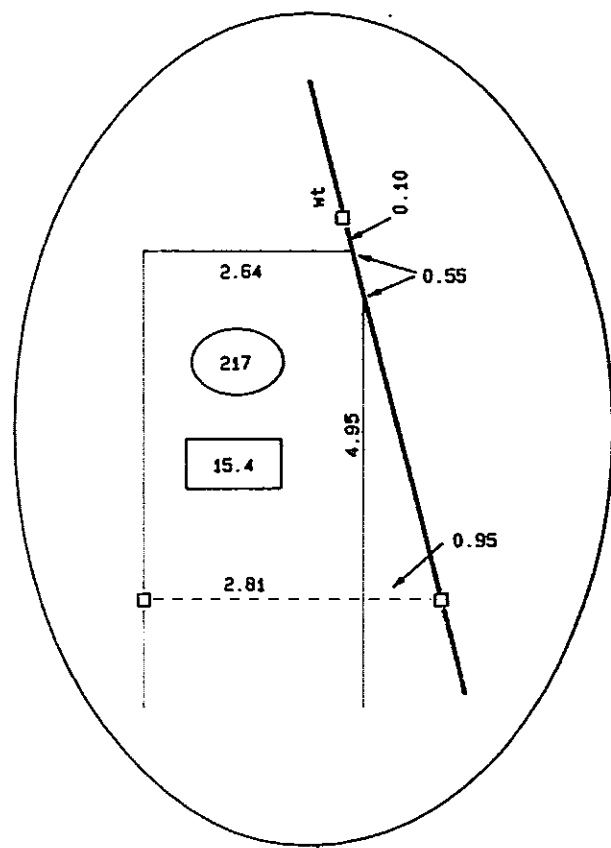
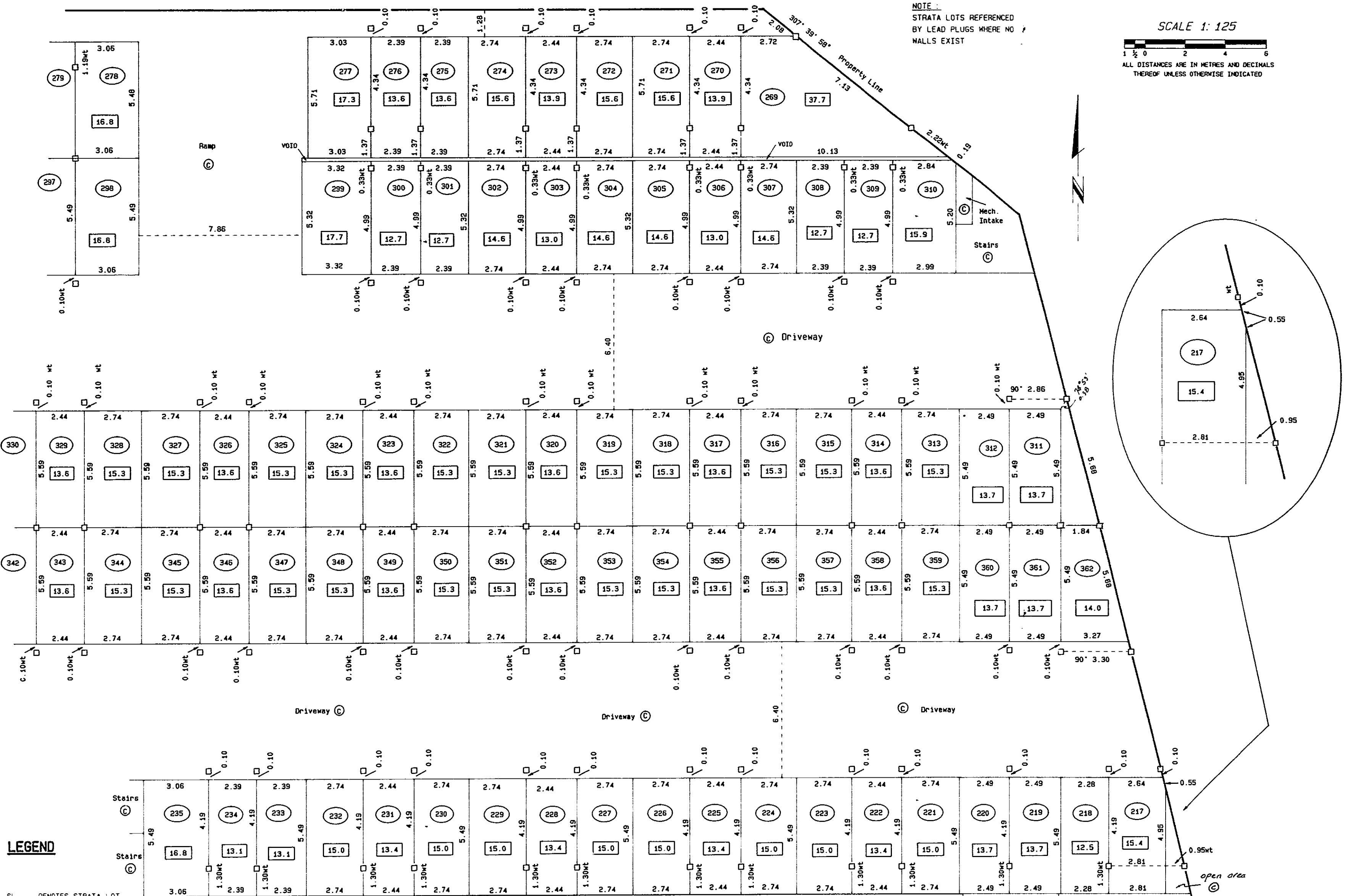
STRATA PLAN LMS 1847

SHEET 14 OF 49 SHEETS

NOTE: STRATA LOTS REFERENCED BY LEAD PLUGS WHERE NO WALLS EXIST

SCALE 1: 125

ALL DISTANCES ARE IN METRES AND DECIMALS THEREOF UNLESS OTHERWISE INDICATED



LEGEND

- SL DENOTES STRATA LOT
- LCP DENOTES LIMITED COMMON PROPERTY
- (C) DENOTES COMMON PROPERTY
- m² DENOTES SQUARE METRES
- DENOTES LEAD PLUG SET
- (384) DENOTES SL 384, TYPICAL
- (15.5) DENOTES AREA = 15.5 m², TYPICAL

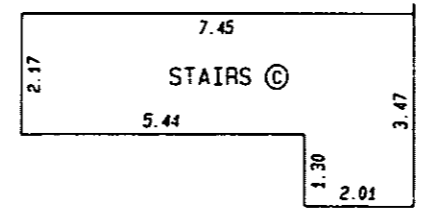
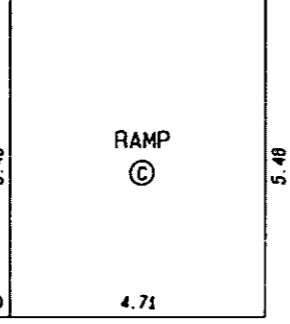
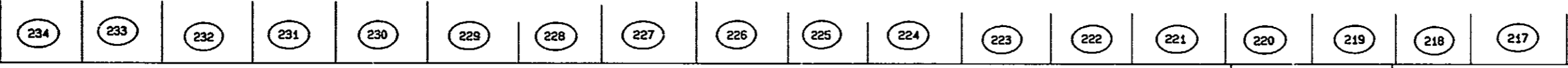
DATED THIS 18th DAY OF JANUARY 1995

JMB
B.C.L.S.

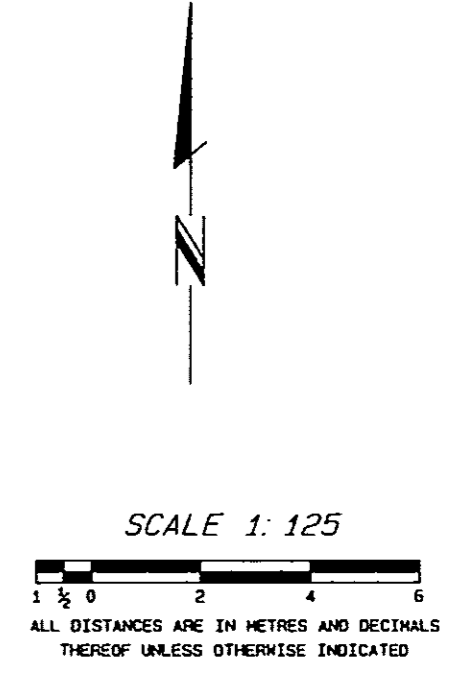
P3 PARKING LEVEL

SHEET 15 OF 49 SHEETS

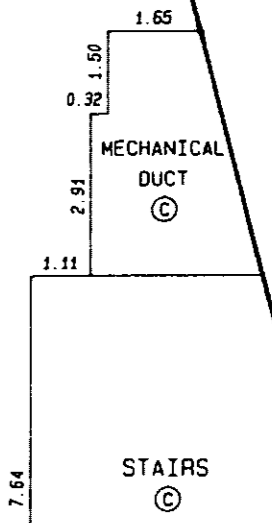
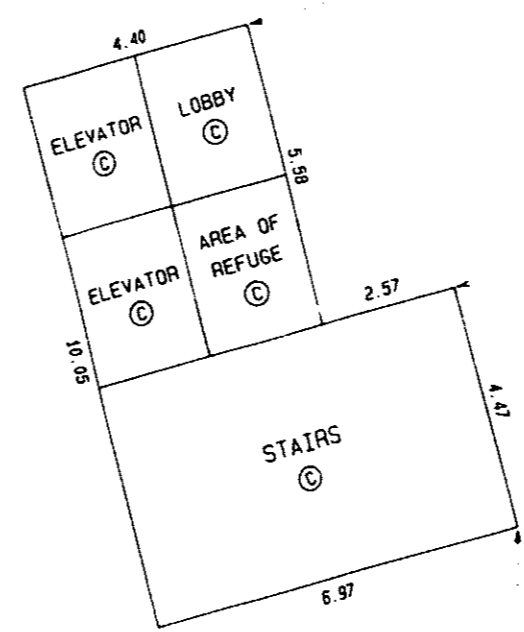
STRATA PLAN LMS 1847



SL 241
A=3375.6m²



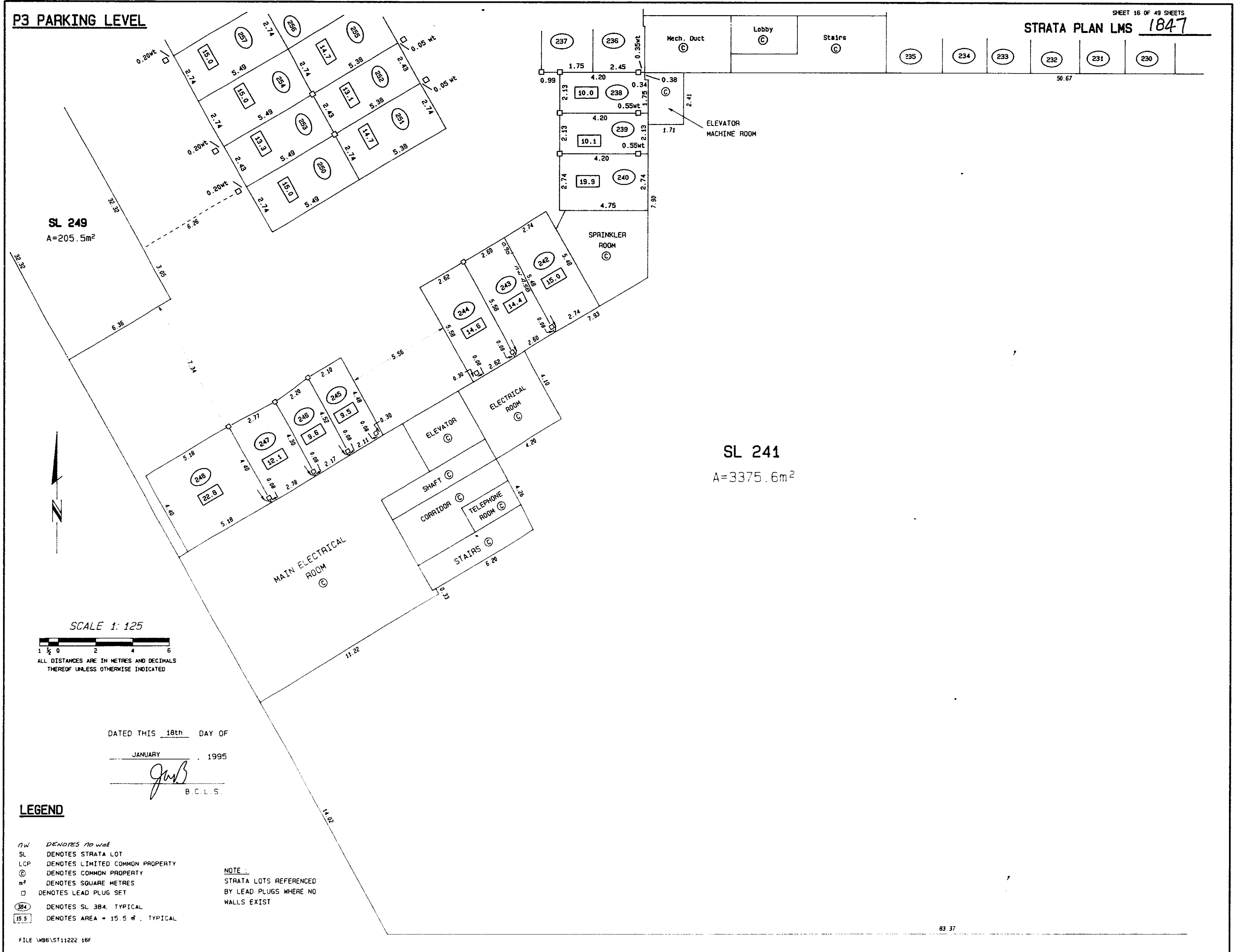
NOTE:
STRATA LOTS REFERENCED BY LEAD PLUGS WHERE NO WALLS EXIST



DATED THIS 18th DAY OF
JANUARY, 1995
JMB
B.C.L.S.

LEGEND

- SL DENOTES STRATA LOT
- LCP DENOTES LIMITED COMMON PROPERTY
- (C) DENOTES COMMON PROPERTY
- m² DENOTES SQUARE METRES
- DENOTES LEAD PLUG SET
- (384) DENOTES SL 384, TYPICAL
- (15.5) DENOTES AREA = 15.5 m², TYPICAL



P2 PARKING LEVEL OVERVIEW

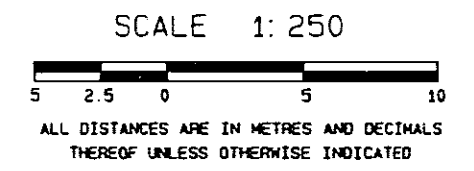
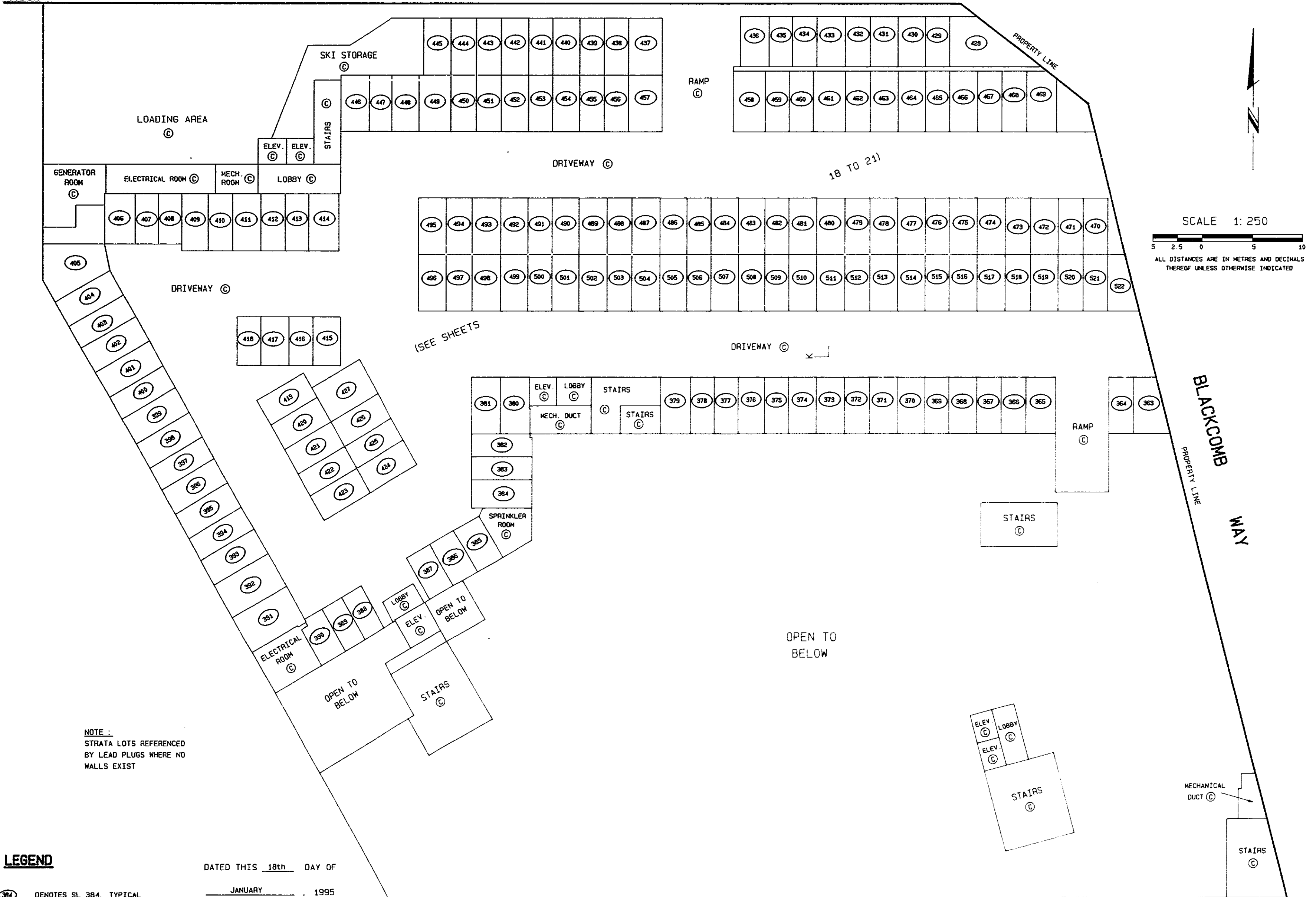
(SL 363 TO 522 INCLUSIVE)

SHEET 17 OF 49 SHEETS

STRATA PLAN LMS 1847

VILLAGE GATE BOULEVARD

PROPERTY LINE



NOTE :
 STRATA LOTS REFERENCED BY LEAD PLUGS WHERE NO WALLS EXIST

LEGEND
 (364) DENOTES SL 384. TYPICAL
 SL DENOTES STRATA LOT
 (C) DENOTES COMMON PROPERTY

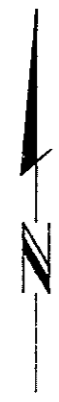
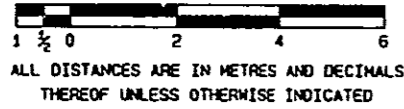
DATED THIS 18th DAY OF
JANUARY, 1995
JMB
 B.C.L.S.

OUTLINE OF PARKING STRUCTURE

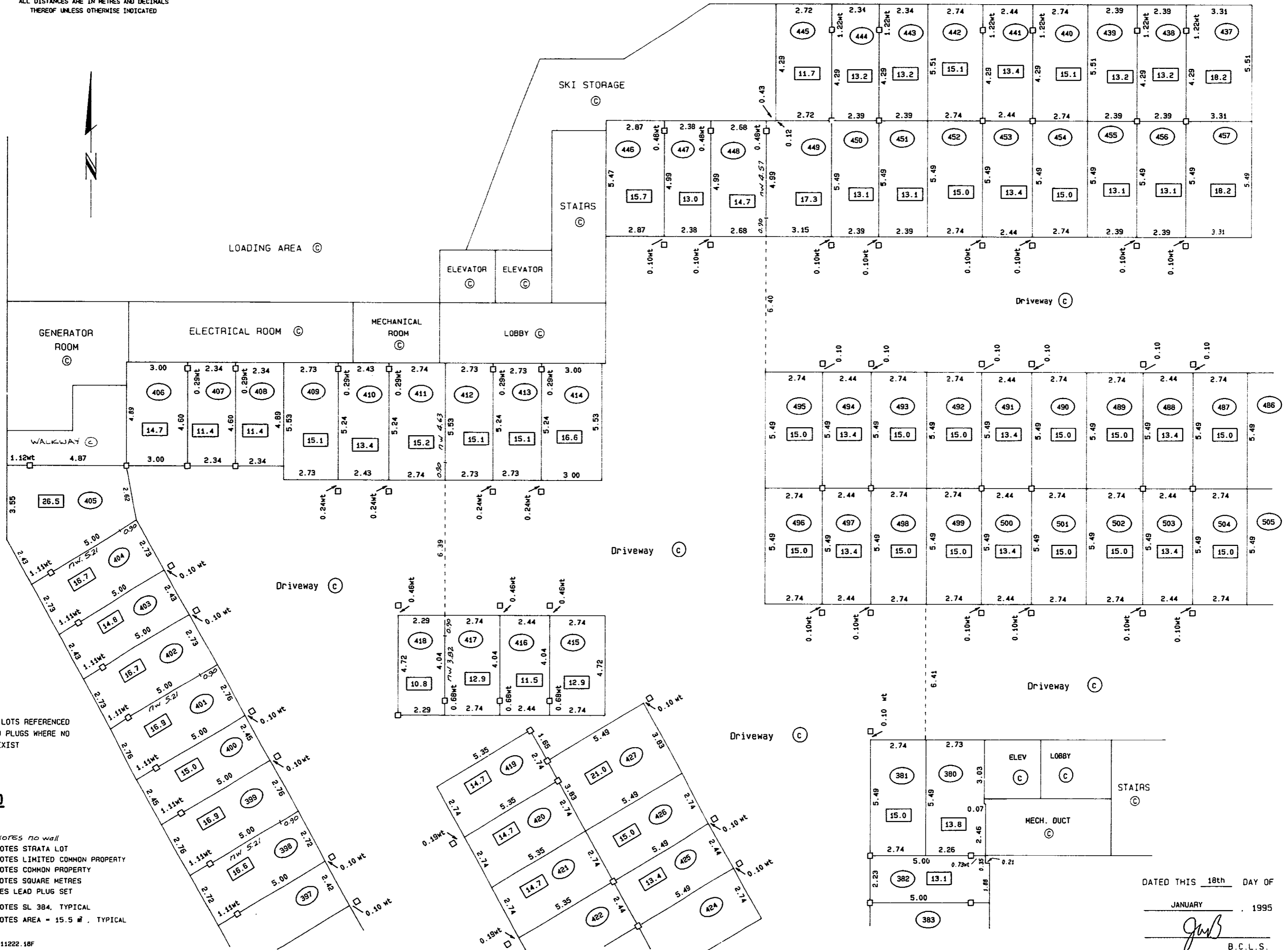
P2 PARKING LEVEL

SHEET 18 OF 49 SHEETS
STRATA PLAN LMS 1847

SCALE 1:125



PROPERTY LINE



NOTE:
STRATA LOTS REFERENCED BY LEAD PLUGS WHERE NO WALLS EXIST

LEGEND

- n/w DENOTES NO WALL
- SL DENOTES STRATA LOT
- LCP DENOTES LIMITED COMMON PROPERTY
- (C) DENOTES COMMON PROPERTY
- m² DENOTES SQUARE METRES
- DENOTES LEAD PLUG SET
- (384) DENOTES SL 384, TYPICAL
- (15.5) DENOTES AREA = 15.5 m², TYPICAL

FILE \MBS\ST11222.18F

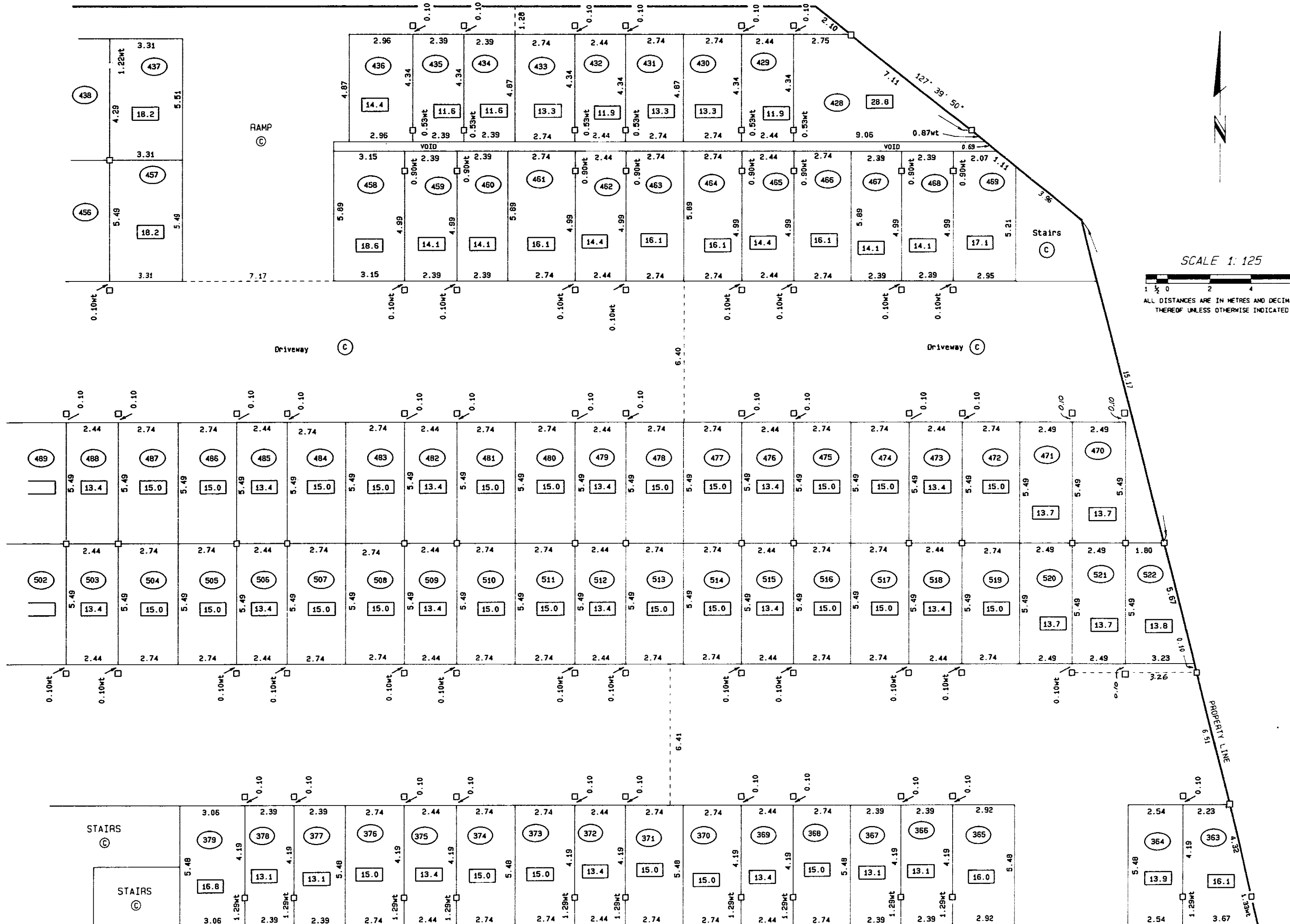
DATED THIS 18th DAY OF
JANUARY 1995

JWB
B.C.L.S.

P2 PARKING LEVEL

STRATA PLAN LMS 1847

SHEET 19 OF 49 SHEETS



LEGEND

- SL DENOTES STRATA LOT
- LCP DENOTES LIMITED COMMON PROPERTY
- ⊙ DENOTES COMMON PROPERTY
- m² DENOTES SQUARE METRES
- DENOTES LEAD PLUG SET
- ⊙ DENOTES SL 384, TYPICAL
- 15.5 DENOTES AREA = 15.5 # . TYPICAL

NOTE:
STRATA LOTS REFERENCED
BY LEAD PLUGS WHERE NO
WALLS EXIST

FILE W06\ST11222.19F

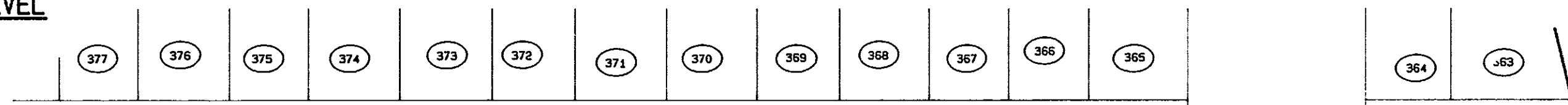
DATED THIS 18th DAY OF
JANUARY 1995

JWB
B.C.L.S.

P2 PARKING LEVEL

SHEET 20 OF 49 SHEETS

STRATA PLAN LMS 1847



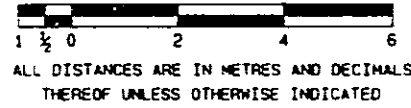
RAMP
Ⓢ

STAIRS
Ⓢ

NOTE :
STRATA LOTS REFERENCED
BY LEAD PLUGS WHERE NO
WALLS EXIST

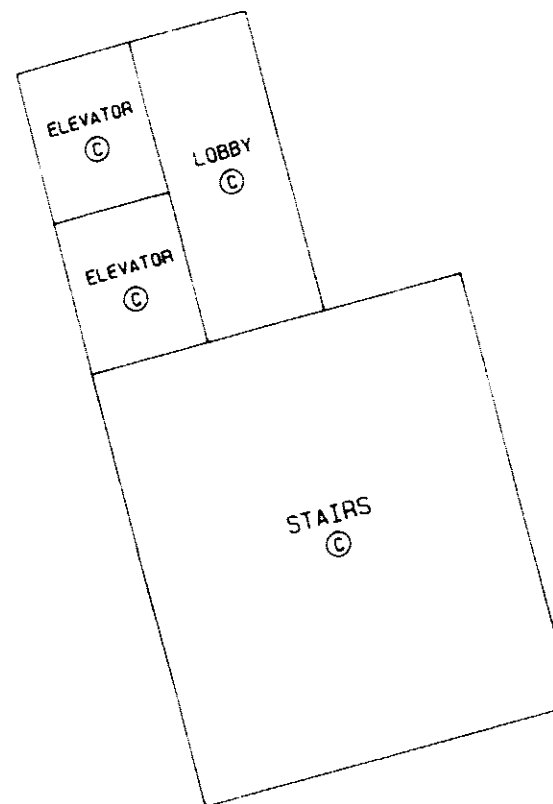


SCALE 1:125



OPEN TO
BELOW

PROPERTY LINE



MECHANICAL
DUCT Ⓢ

STAIRS
Ⓢ

OUTLINE OF PARKING STRUCTURE

DATED THIS 18th DAY OF

JANUARY 1995

JMB

B.C.L.S.

LEGEND

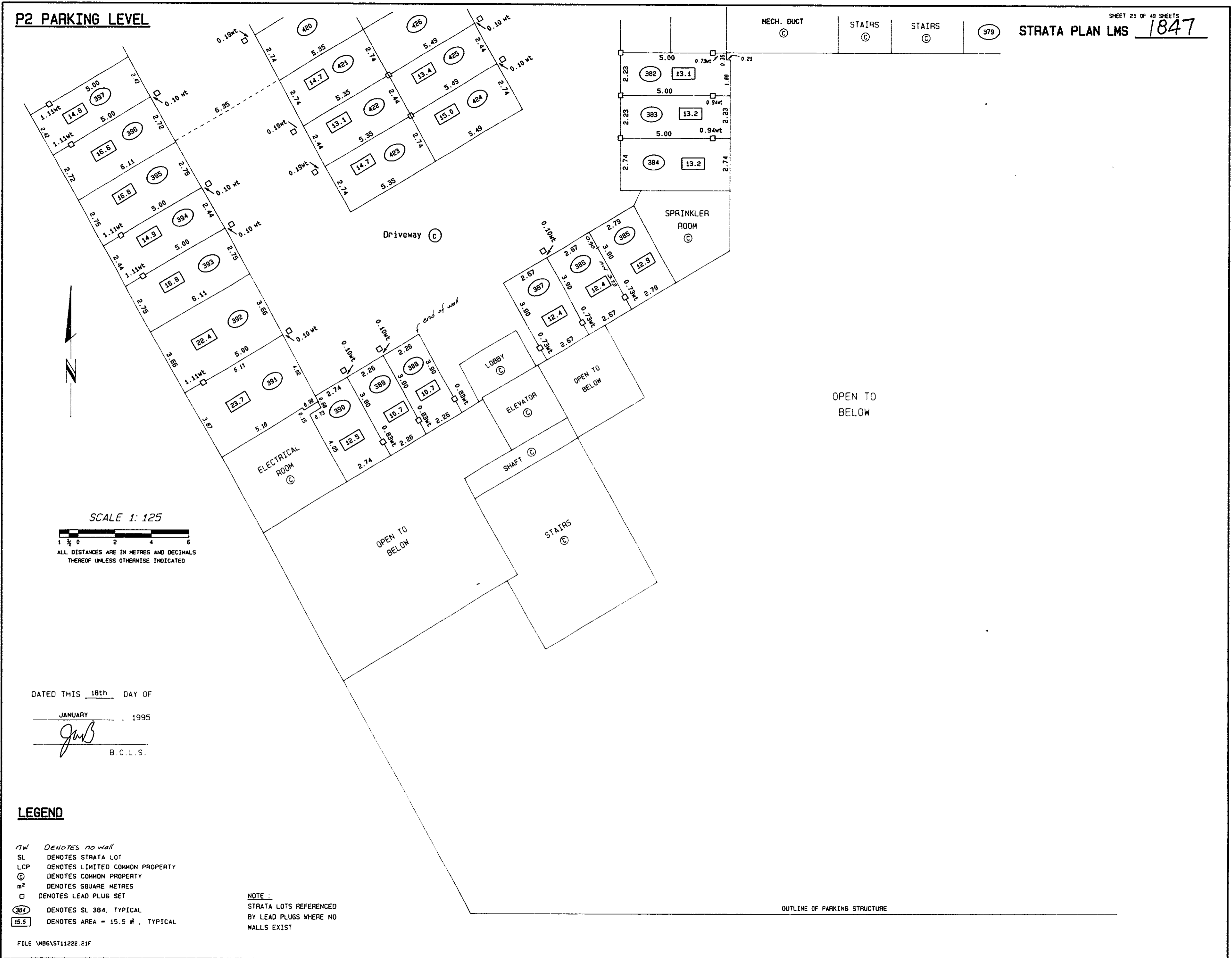
- SL DENOTES STRATA LOT
- LCP DENOTES LIMITED COMMON PROPERTY
- Ⓢ DENOTES COMMON PROPERTY
- m² DENOTES SQUARE METRES
- DENOTES LEAD PLUG SET
- Ⓢ DENOTES SL 384, TYPICAL
- 15.5 DENOTES AREA = 15.5 m², TYPICAL

FILE \\WB6\ST11222 20F

P2 PARKING LEVEL

SHEET 21 OF 49 SHEETS

STRATA PLAN LMS 1847



SCALE 1: 125

ALL DISTANCES ARE IN METRES AND DECIMALS THEREOF UNLESS OTHERWISE INDICATED

DATED THIS 18th DAY OF

JANUARY, 1995

[Signature]
B.C.L.S.

LEGEND

- nw DENOTES no wall
- SL DENOTES STRATA LOT
- LCP DENOTES LIMITED COMMON PROPERTY
- © DENOTES COMMON PROPERTY
- m² DENOTES SQUARE METRES
- DENOTES LEAD PLUG SET
- 384 DENOTES SL 384, TYPICAL
- 15.5 DENOTES AREA = 15.5 m², TYPICAL

NOTE :
STRATA LOTS REFERENCED BY LEAD PLUGS WHERE NO WALLS EXIST

OUTLINE OF PARKING STRUCTURE

FILE \MB6\ST11222.21F

LEVEL 1 OVERVIEW

SHEET 22 OF 49 SHEETS

STRATA PLAN LMS 1847

BLACKCOMB WAY

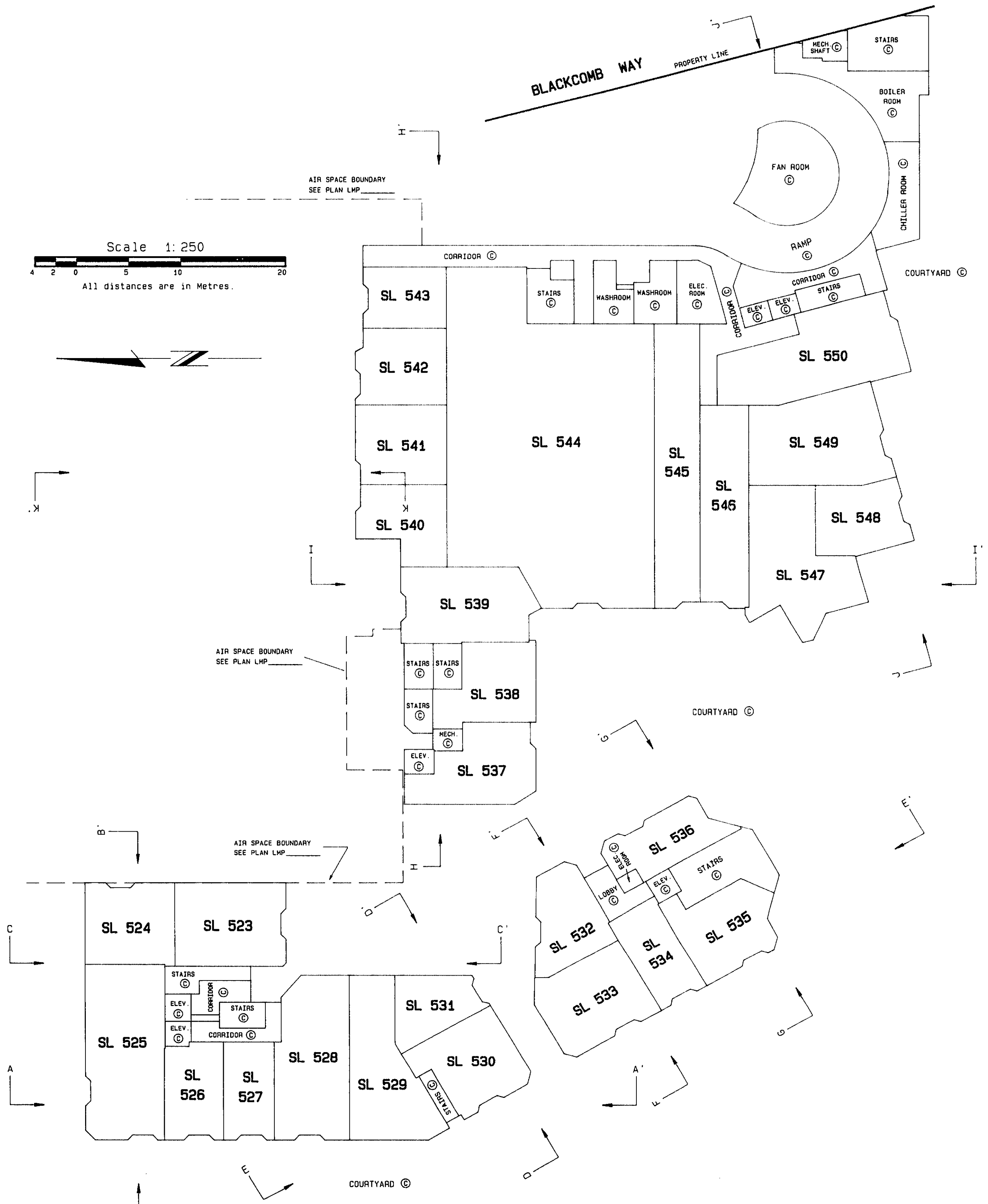
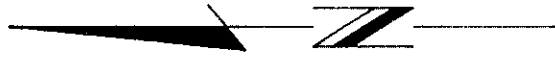
PROPERTY LINE

AIR SPACE BOUNDARY
SEE PLAN LMP

Scale 1:250



All distances are in Metres.



LEGEND

SL DENOTES STRATA LOT
© DENOTES COMMON PROPERTY

FILE \\MB6\ST11222.22F

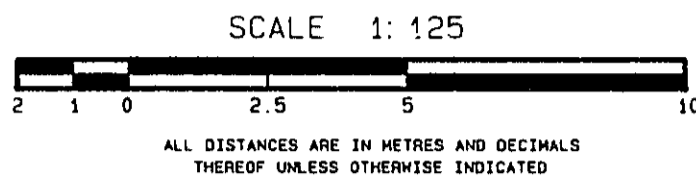
DATED THIS 18th DAY OF

JANUARY 1995

JarB
B.C.L.S.

BUILDINGS "A" AND "D" LEVEL 1

SHEET 23 OF 49 SHEETS
STRATA PLAN LMS 1847



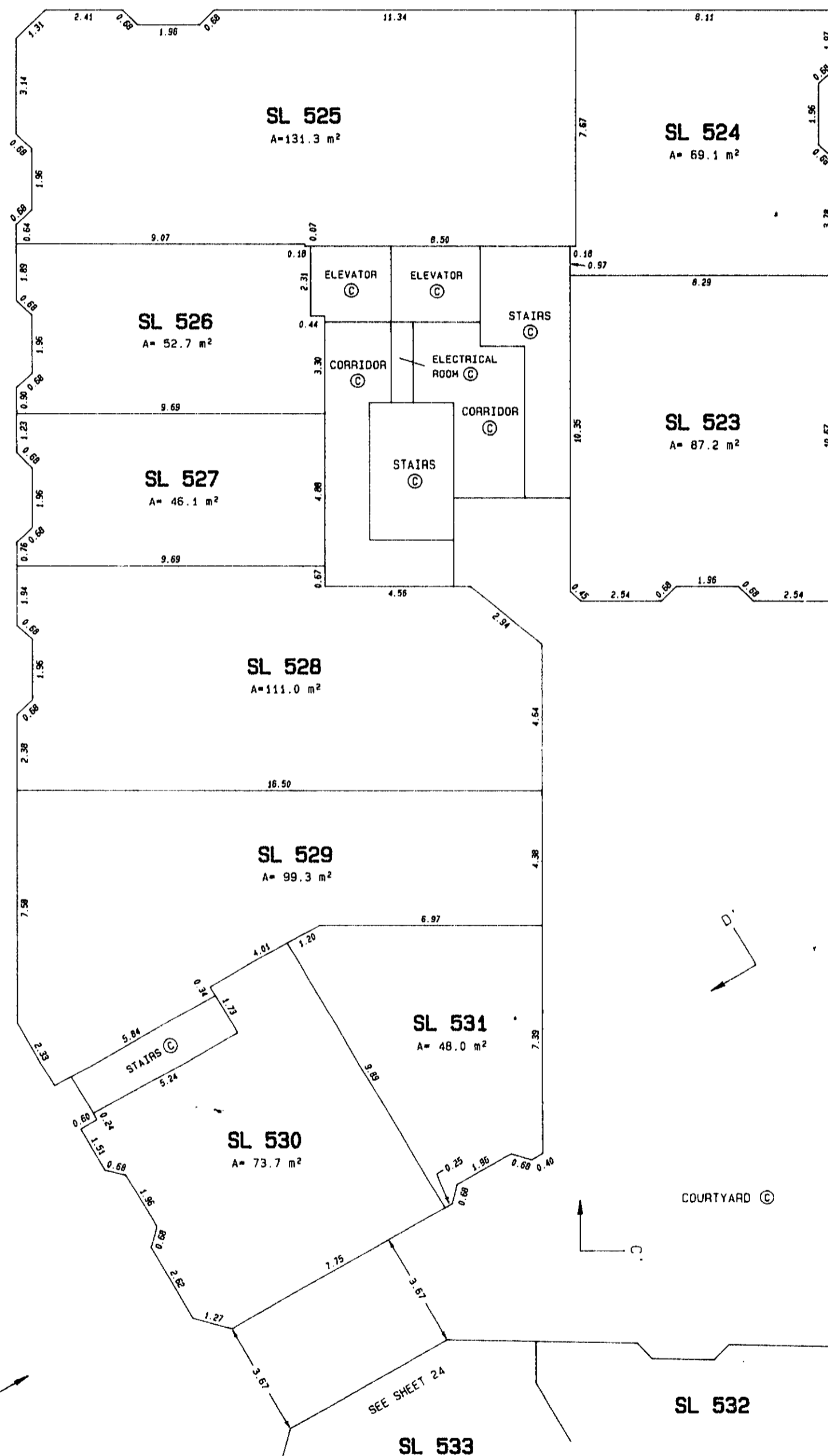
B

M

D

A

M



AIR SPACE PARCEL 1

AIR SPACE BOUNDARY
SEE PLAN LMP21887

LEGEND

- SL DENOTES STRATA LOT
- LCP DENOTES LIMITED COMMON PROPERTY
- (C) DENOTES COMMON PROPERTY
- A DENOTES AREA
- m² DENOTES SQUARE METRES

DATED THIS 18th DAY OF

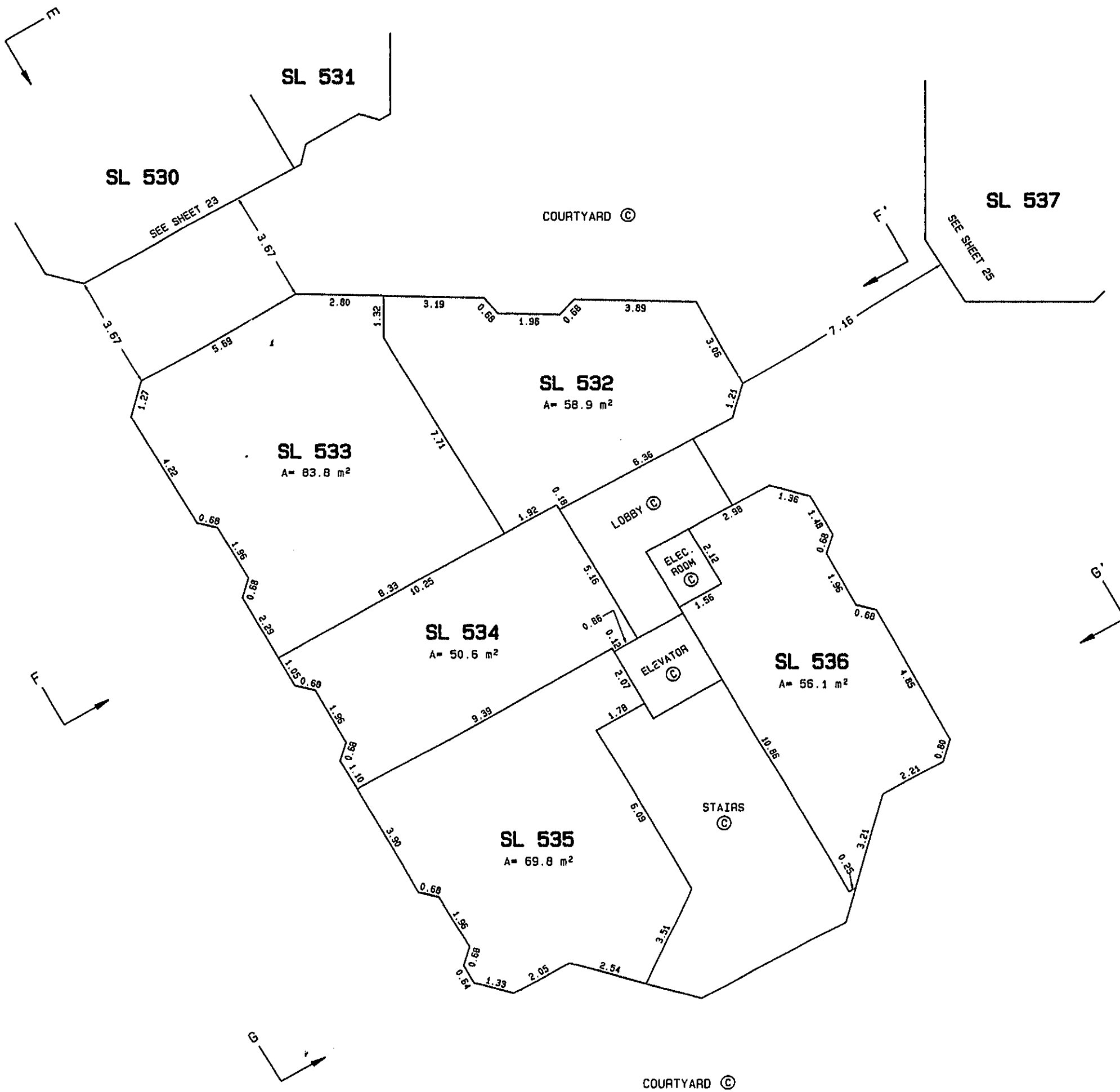
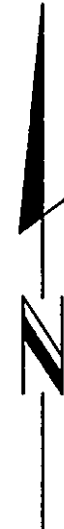
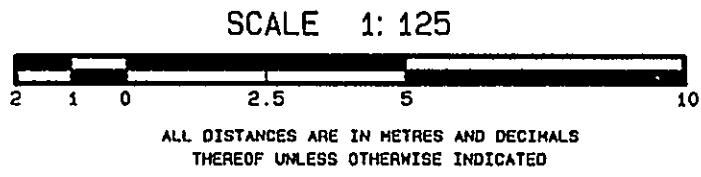
JANUARY 1995

JMB

B.C.L.S.

BUILDINGS "A" AND "D" LEVEL 1

SHEET 24 OF 49 SHEETS
STRATA PLAN LMS 1847



LEGEND

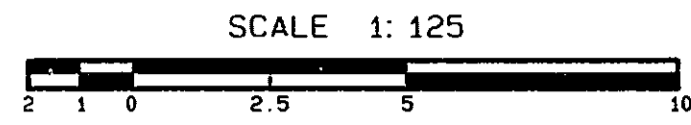
- SL DENOTES STRATA LOT
- © DENOTES COMMON PROPERTY

FILE \M86\ST11222.24F

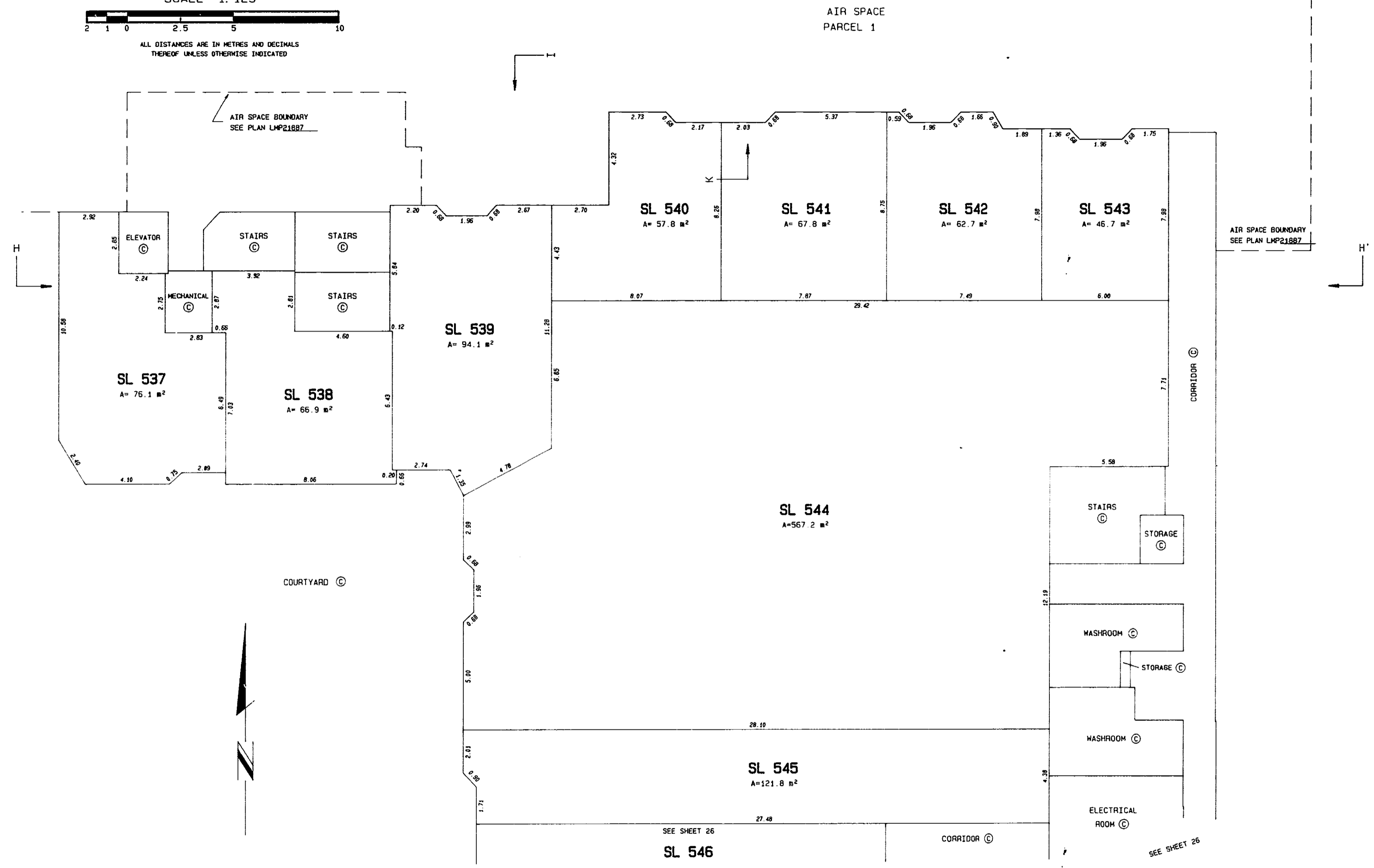
DATED THIS 18th DAY OF
January, 1995
J. B.
 B.C.L.S.

BUILDINGS "B" AND "C" LEVEL 1

SHEET 25 OF 49 SHEETS
STRATA PLAN LMS 1847



ALL DISTANCES ARE IN METRES AND DECIMALS THEREOF UNLESS OTHERWISE INDICATED



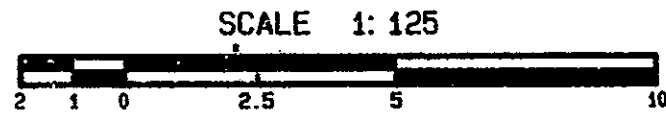
- LEGEND**
- SL DENOTES STRATA LOT
 - LCP DENOTES LIMITED COMMON PROPERTY
 - Ⓢ DENOTES COMMON PROPERTY
 - A DENOTES AREA
 - m² DENOTES SQUARE METRES

DATED THIS 18th DAY OF
JANUARY 1995
JMB
 B.C.L.S.

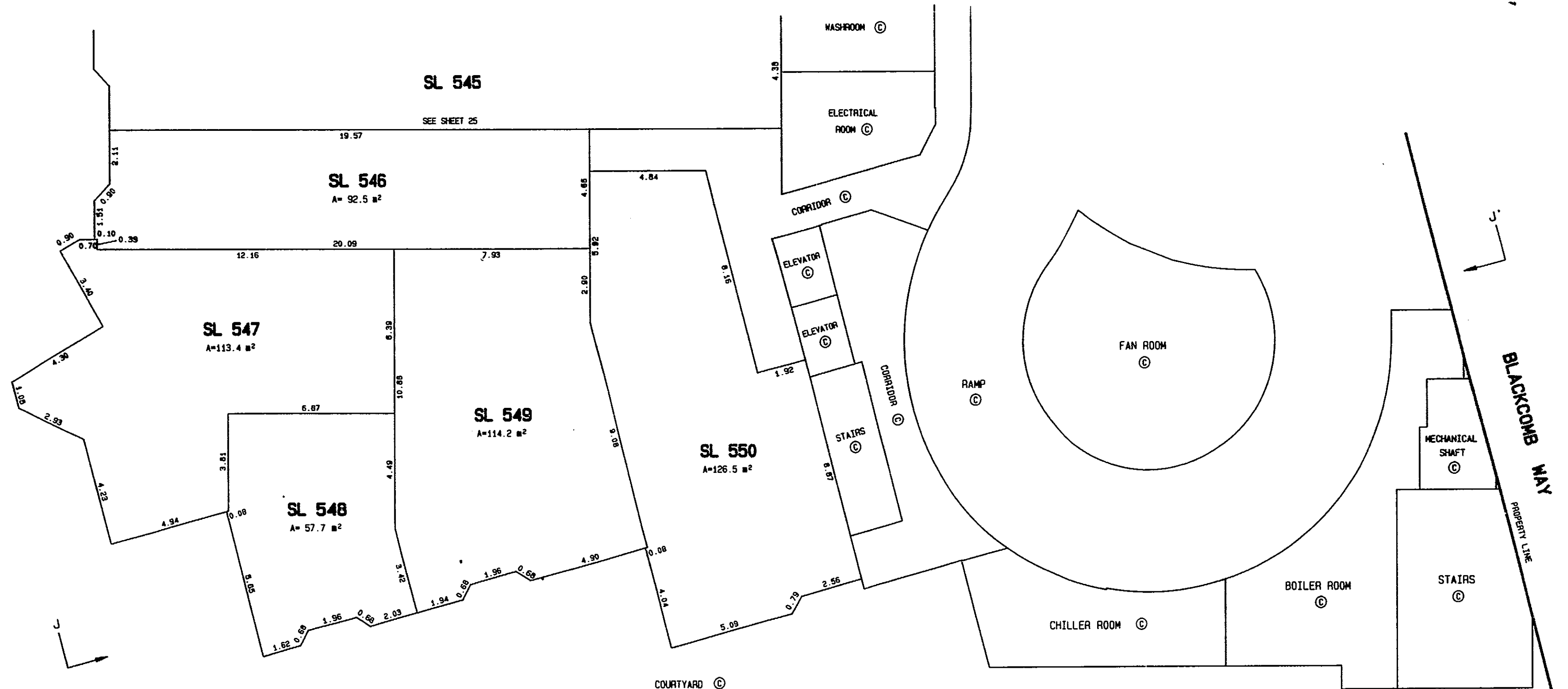
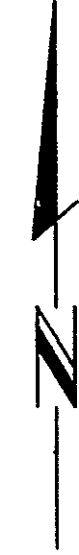
FILE \MB6\ST11222_25F

BUILDINGS "B" AND "C" LEVEL 1

SHEET 26 OF 40 SHEETS
STRATA PLAN LMS 1847



ALL DISTANCES ARE IN METRES AND DECIMALS THEREOF UNLESS OTHERWISE INDICATED



LEGEND

- SL DENOTES STRATA LOT
- LCP DENOTES LIMITED COMMON PROPERTY
- © DENOTES COMMON PROPERTY
- A DENOTES AREA
- m² DENOTES SQUARE METRES

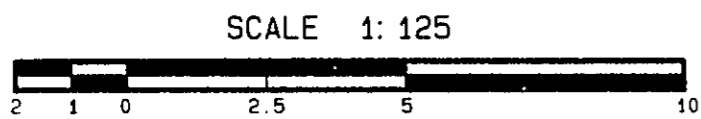
FILE \MBS\ST11222.20F

DATED THIS 18th DAY OF
January, 1995
JMB
B.C.L.S.

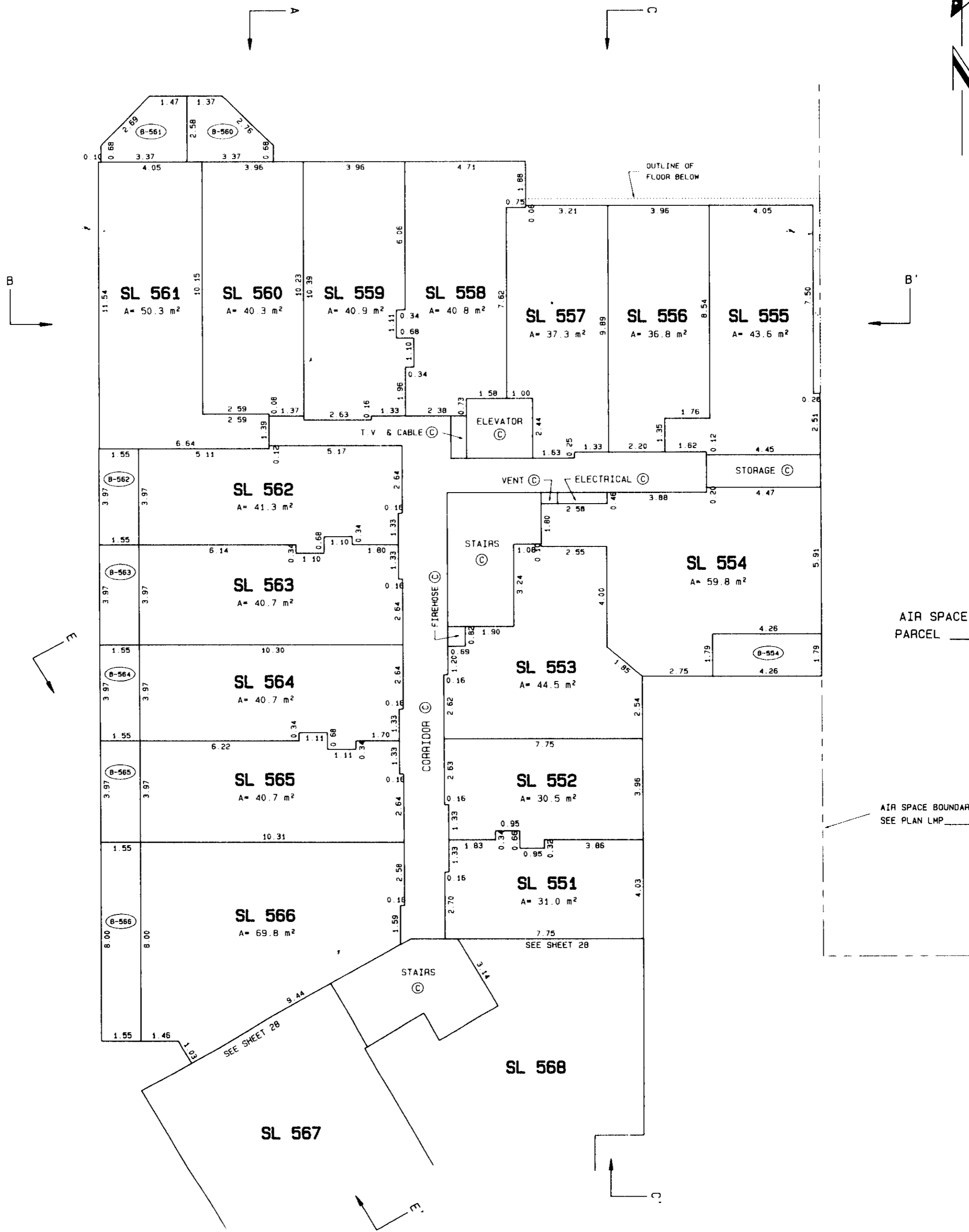
BUILDINGS "A" AND "D" LEVEL 2

STRATA PLAN LMS 1847

SHEET 27 OF 48 SHEETS



ALL DISTANCES ARE IN METRES AND DECIMALS THEREOF UNLESS OTHERWISE INDICATED



LEGEND

- SL DENOTES STRATA LOT
- LCP DENOTES LIMITED COMMON PROPERTY
- (C) DENOTES COMMON PROPERTY
- A DENOTES AREA
- m² DENOTES SQUARE METRES
- (B-57) DENOTES BALCONY LCP FOR SL 57, TYPICAL

FILE \MBS\ST11222.27F

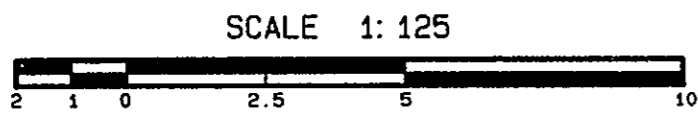
DATED THIS 18th DAY OF

January, 1995

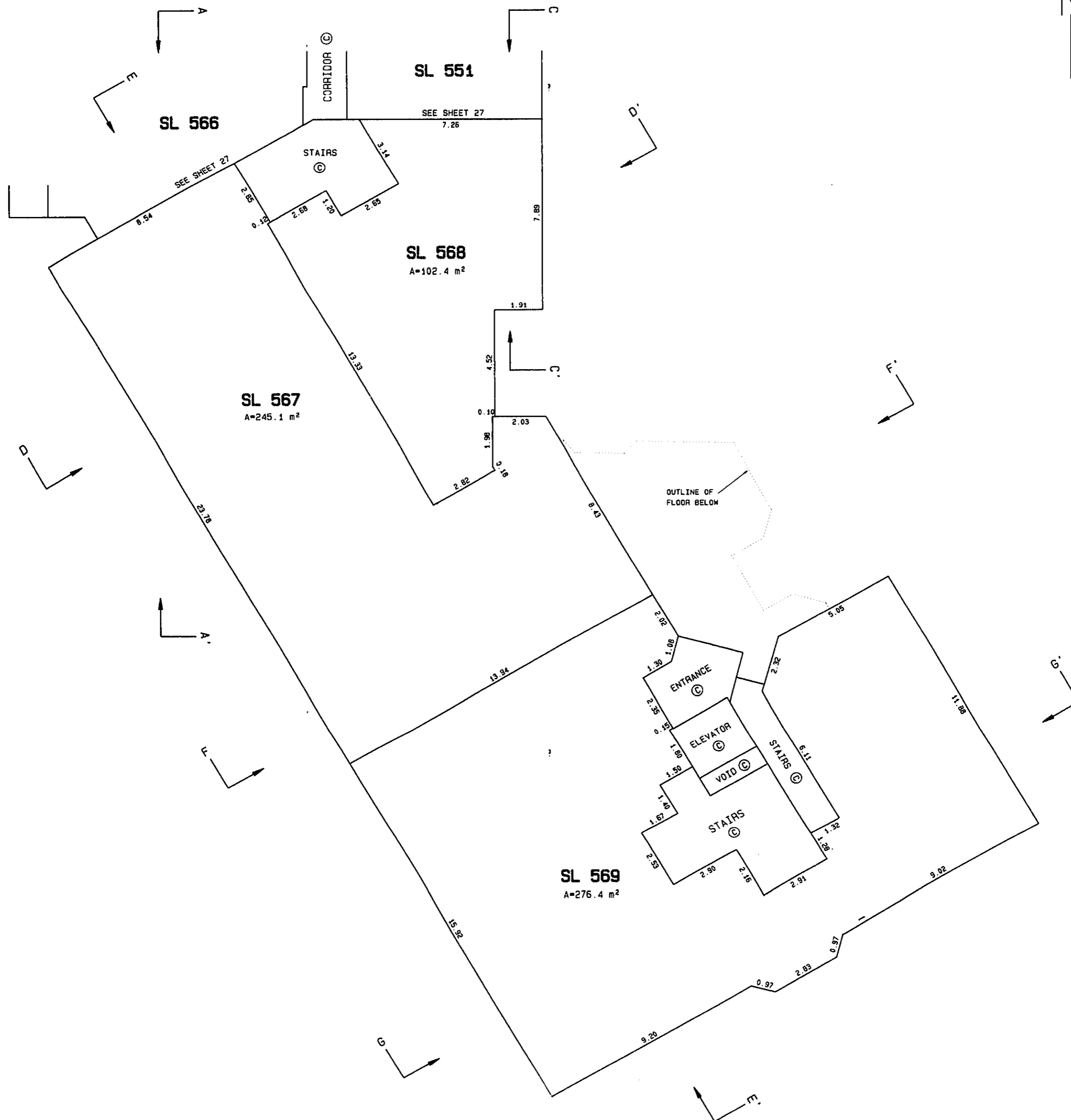
[Signature]
B.C.L.S.

BUILDINGS "A" AND "D" LEVEL 2

SHEET 28 OF 49 SHEETS
STRATA PLAN LMS 1847



ALL DISTANCES ARE IN METRES AND DECIMALS THEREOF UNLESS OTHERWISE INDICATED



LEGEND

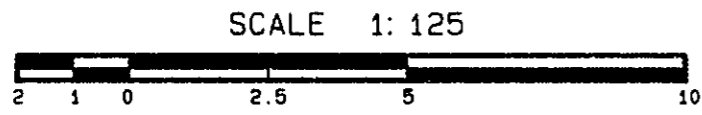
- SL DENOTES STRATA LOT
- LCP DENOTES LIMITED COMMON PROPERTY
- ⊙ DENOTES COMMON PROPERTY
- A DENOTES AREA
- m² DENOTES SQUARE METRES
- Ⓢ DENOTES BALCONY LCP FOR SL 57, TYPICAL

FILE \MB6\ST11222.20F

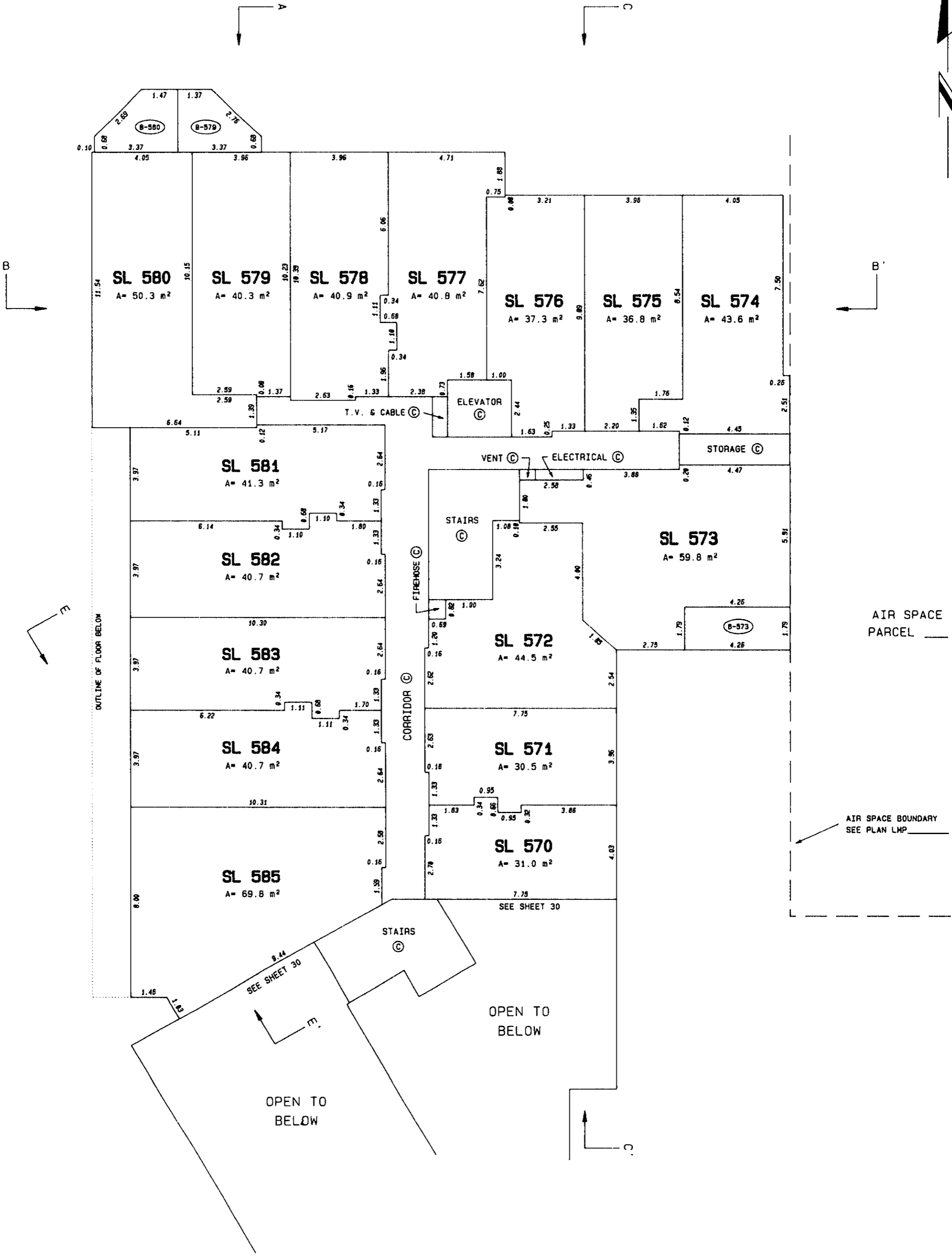
DATED THIS 18th DAY OF
Varyans, 1995
Jay S.
 B.C.L.S.

BUILDINGS "A" AND "D" LEVEL 3

SHEET 29 OF 49 SHEETS
STRATA PLAN LMS 1847



ALL DISTANCES ARE IN METRES AND DECIMALS THEREOF UNLESS OTHERWISE INDICATED



LEGEND

- SL DENOTES STRATA LOT
- LCP DENOTES LIMITED COMMON PROPERTY
- ⊙ DENOTES COMMON PROPERTY
- A DENOTES AREA
- m² DENOTES SQUARE METRES
- ⊙-57 DENOTES BALCONY LCP FOR SL 57, TYPICAL


DATED THIS 18th DAY OF

JANUARY 1995

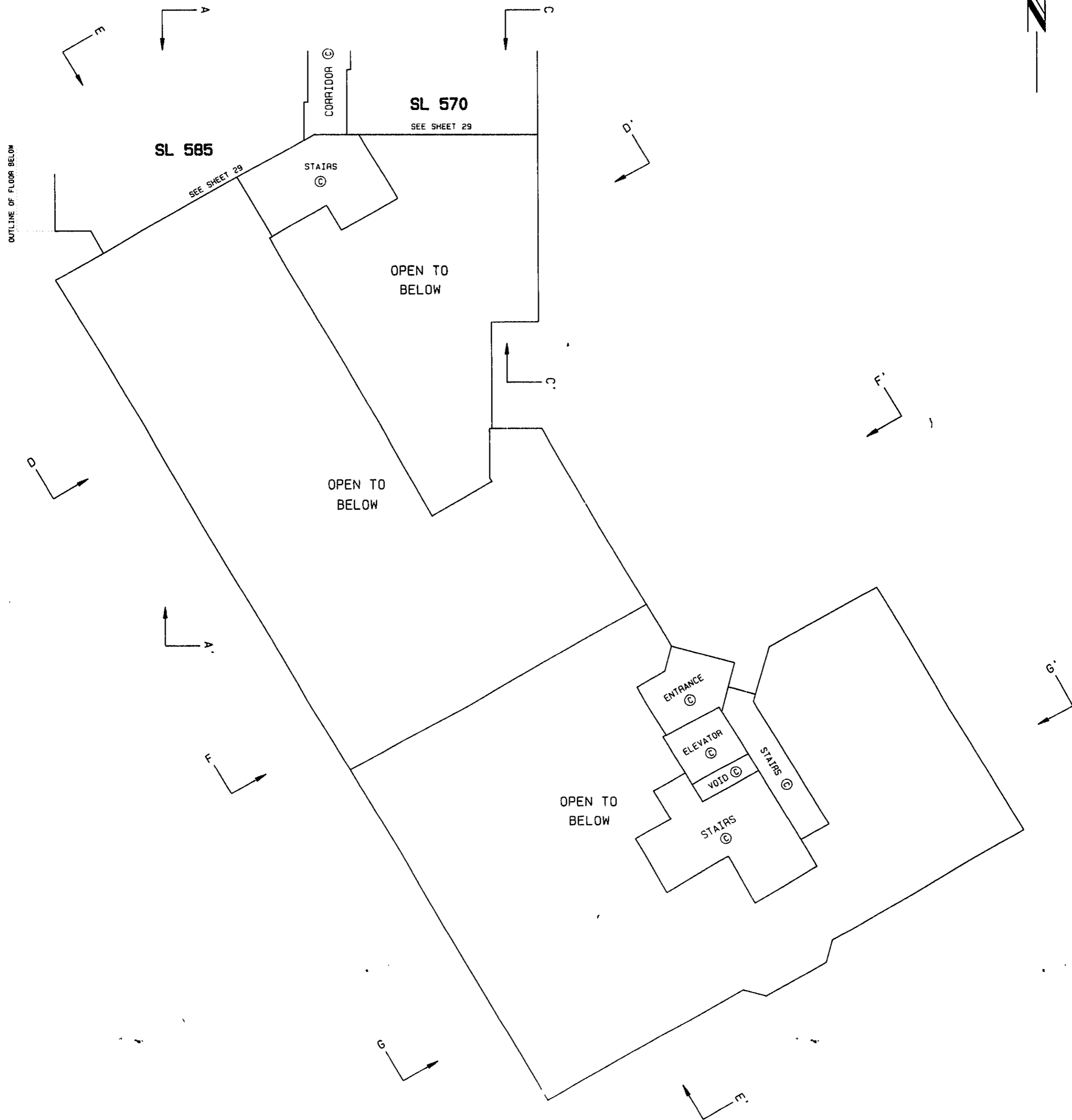

Jan B
B.C.L.S.

BUILDINGS "A" AND "D" LEVEL 3

SHEET 30 OF 49 SHEETS
STRATA PLAN LMS 1847



ALL DISTANCES ARE IN METRES AND DECIMALS THEREOF UNLESS OTHERWISE INDICATED



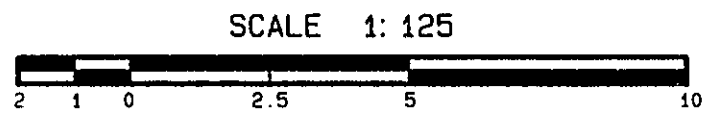
LEGEND

- SL DENOTES STRATA LOT
- LCP DENOTES LIMITED COMMON PROPERTY
- © DENOTES COMMON PROPERTY
- A DENOTES AREA
- m² DENOTES SQUARE METRES
- 8-57 DENOTES BALCONY LCP FOR SL 57, TYPICAL

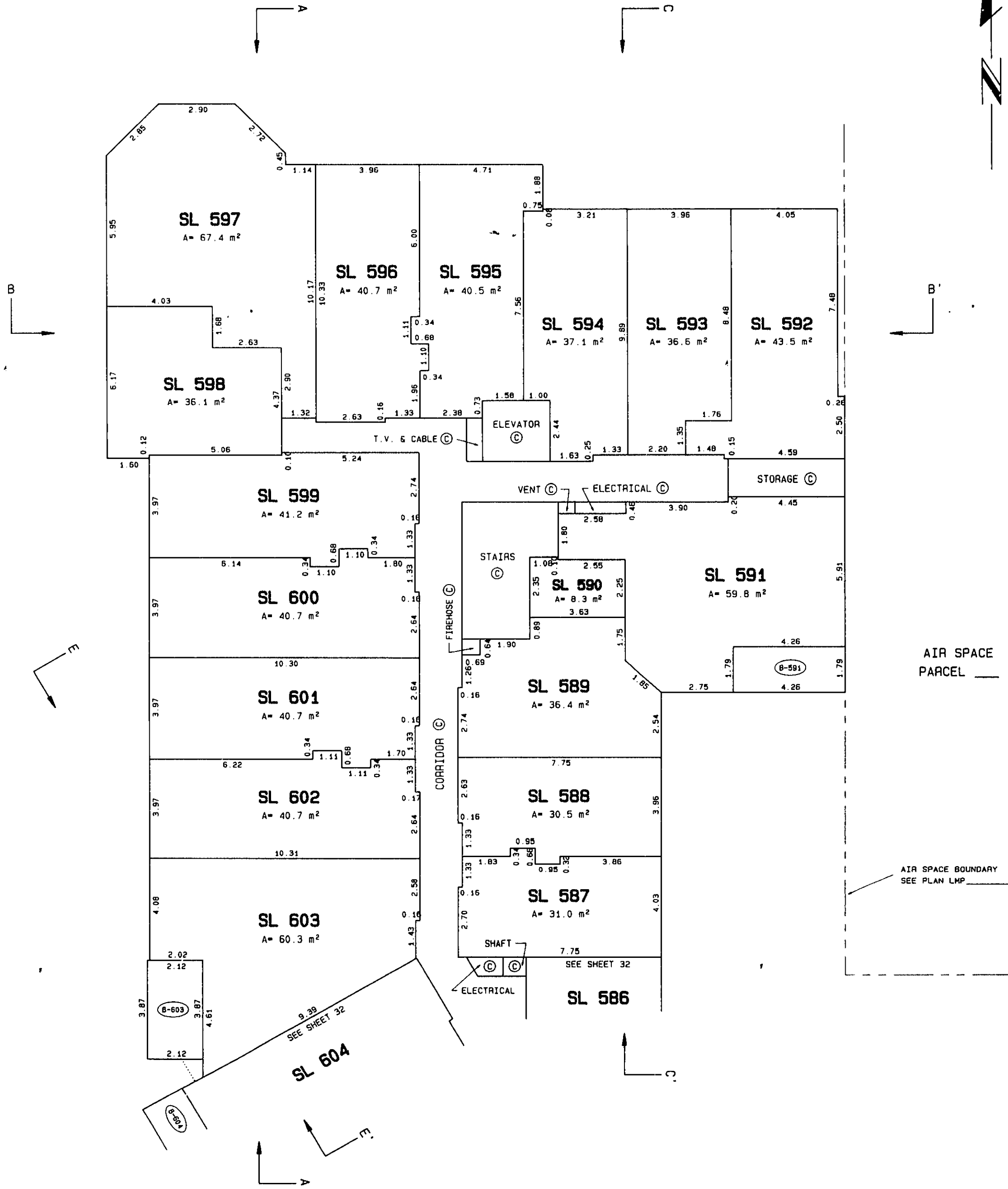
DATED THIS 18th DAY OF
January, 1995
JWS
B.C.L.S.

BUILDINGS "A" AND "D" LEVEL 4

SHEET 31 OF 45 SHEETS
STRATA PLAN LMS 1847



SCALE 1:125
ALL DISTANCES ARE IN METRES AND DECIMALS THEREOF UNLESS OTHERWISE INDICATED



LEGEND

- SL DENOTES STRATA LOT
- LCP DENOTES LIMITED COMMON PROPERTY
- ⊙ DENOTES COMMON PROPERTY
- A DENOTES AREA
- m² DENOTES SQUARE METRES
- (B-57) DENOTES BALCONY LCP FOR SL 57, TYPICAL

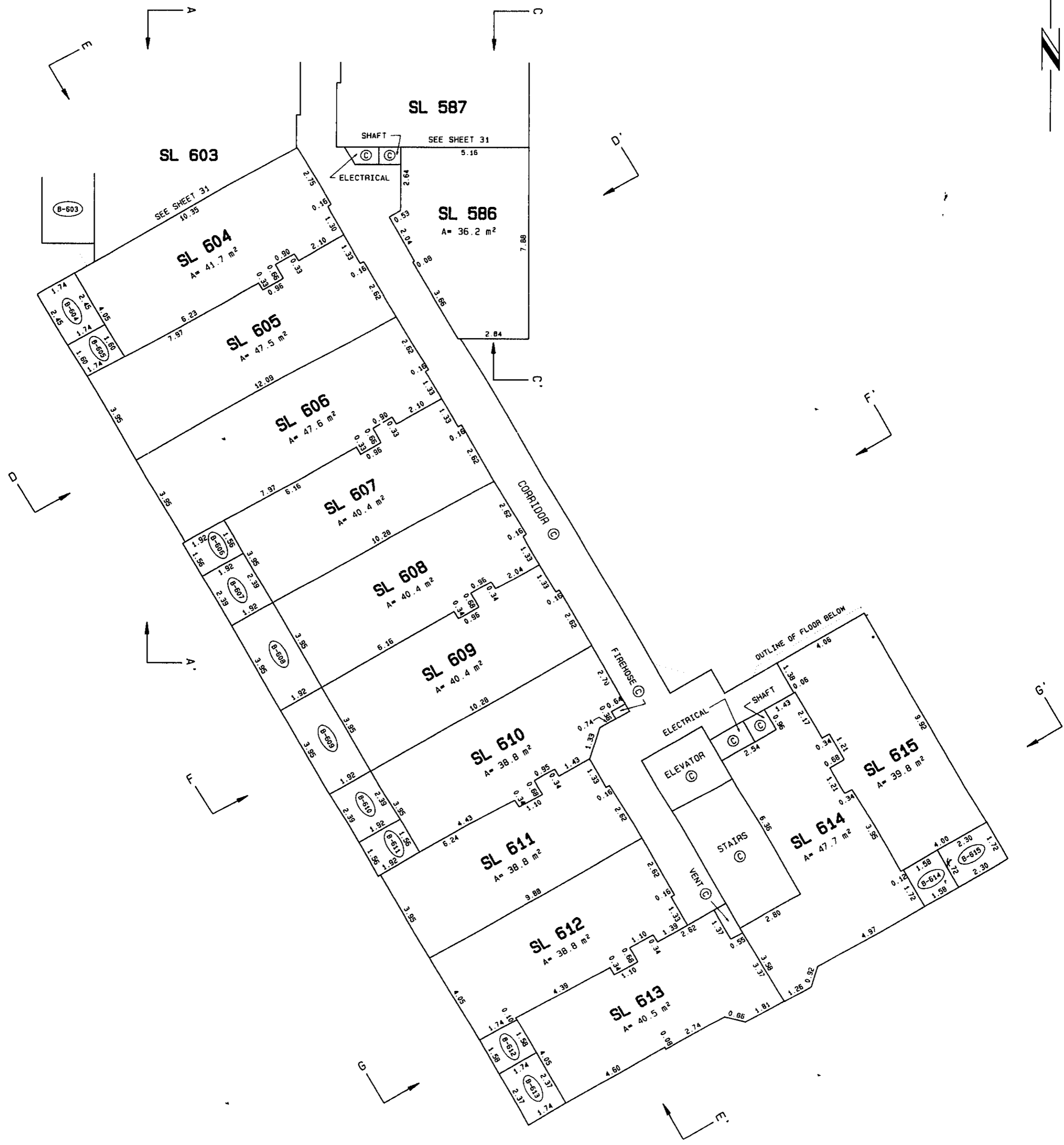
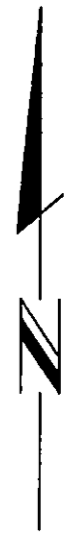
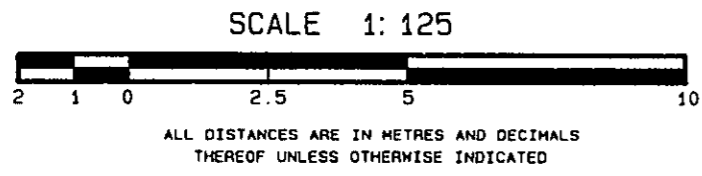
FILE \MB6\ST11222.31F

DATED THIS 18th DAY OF
January, 1995
gwb.
B.C.L.S.

BUILDINGS "A" AND "D" LEVEL 4

SHEET 32 OF 49 SHEETS

STRATA PLAN LMS 1847



LEGEND

- SL DENOTES STRATA LOT
- LCP DENOTES LIMITED COMMON PROPERTY
- ⊙ DENOTES COMMON PROPERTY
- A DENOTES AREA
- m² DENOTES SQUARE METRES
- (B-57) DENOTES BALCONY LCP FOR SL 57, TYPICAL

FILE \MB6\ST11222.32F

DATED THIS 18th DAY OF January, 1995

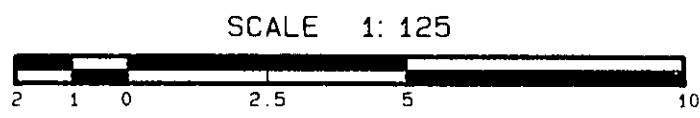
[Signature]

B.C.L.S.

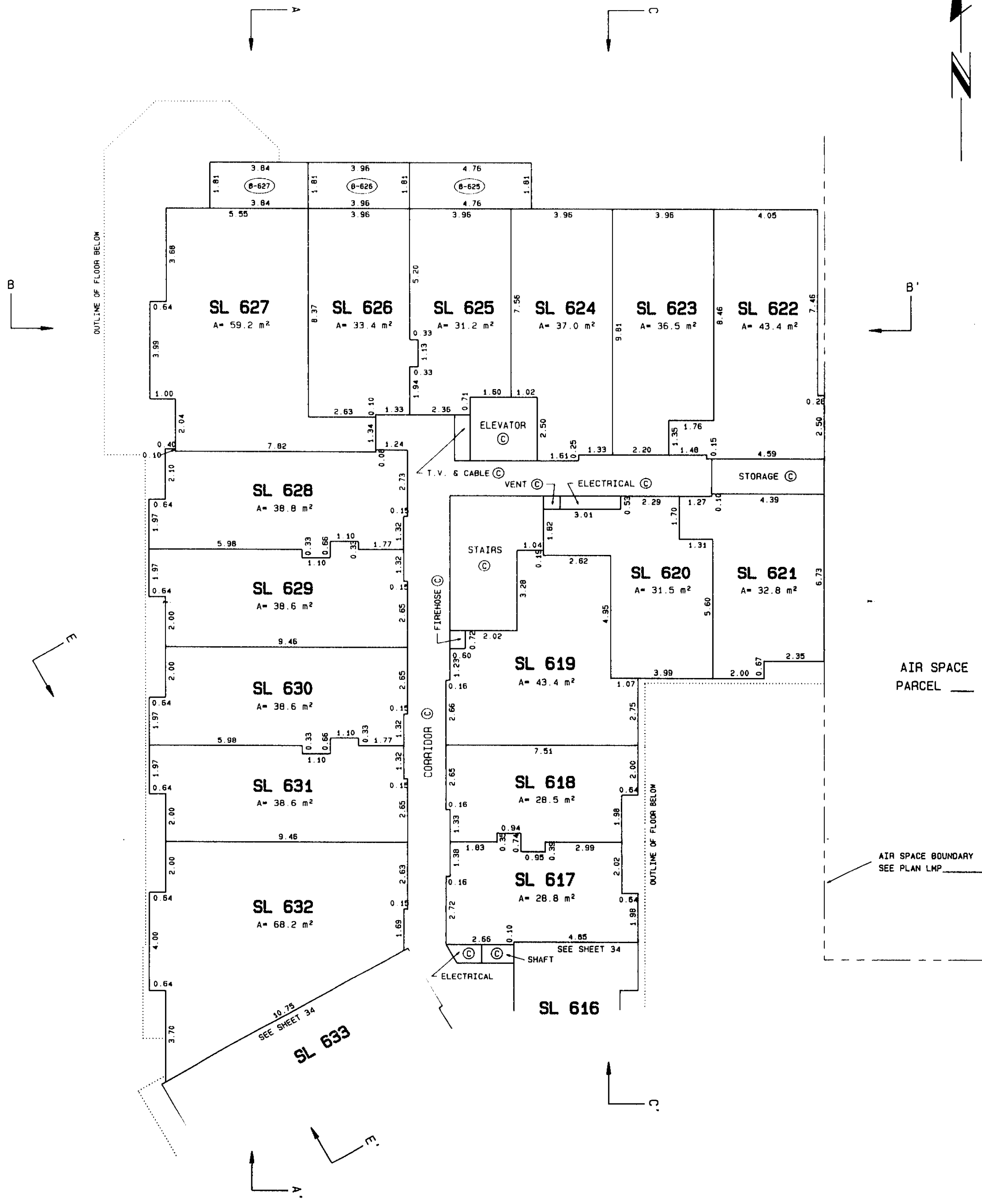
BUILDINGS "A" AND "D" LEVEL 5

STRATA PLAN LMS 1847

SHEET 33 OF 49 SHEETS



ALL DISTANCES ARE IN METRES AND DECIMALS THEREOF UNLESS OTHERWISE INDICATED



LEGEND

- SL DENOTES STRATA LOT
- LCP DENOTES LIMITED COMMON PROPERTY
- ⊙ DENOTES COMMON PROPERTY
- A DENOTES AREA
- ⊞ DENOTES BALCONY
- ⊞ DENOTES BALCONY LCP FOR SL 57, TYPICAL

FILE LMS18471847.DWG

DATED THIS 18th DAY OF

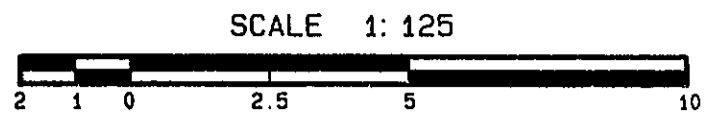
January 1998

[Signature]
S.S.L.S.

BUILDINGS "A" AND "D" LEVEL 5

STRATA PLAN LMS 1847

SHEET 34 OF 49 SHEETS



ALL DISTANCES ARE IN METRES AND DECIMALS THEREOF UNLESS OTHERWISE INDICATED



LEGEND

- SL DENOTES STRATA LOT
- LCP DENOTES LIMITED COMMON PROPERTY
- ⊙ DENOTES COMMON PROPERTY
- A DENOTES AREA
- m² DENOTES SQUARE METRES
- Ⓢ DENOTES BALCONY LCP FOR SL 57, TYPICAL

FILE \MDS\ST11222.34F

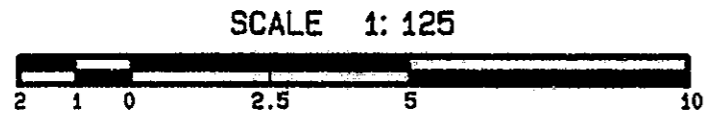
DATED THIS 18th DAY OF January, 1995

J.P.S.

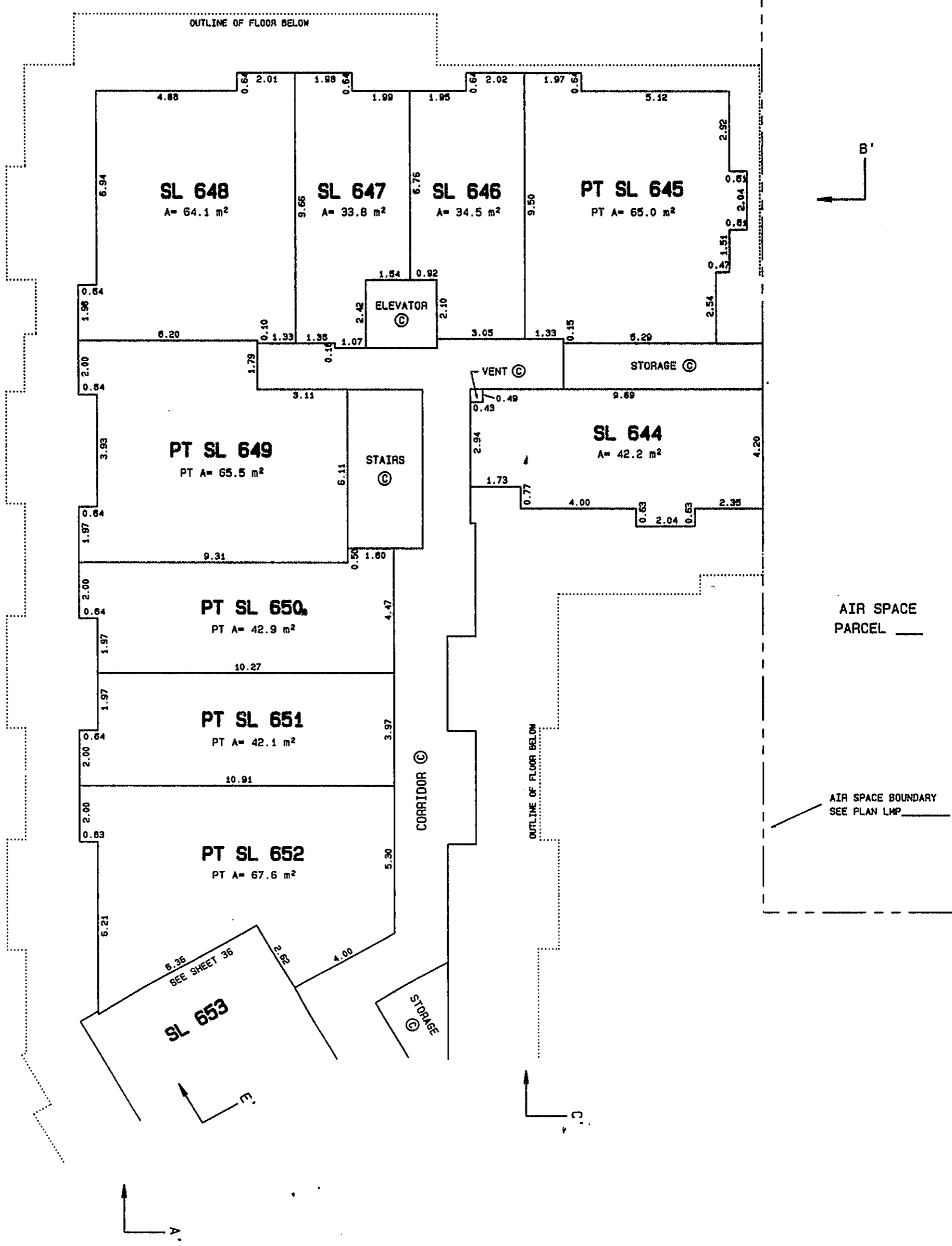
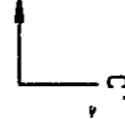
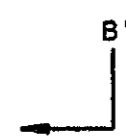
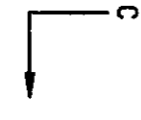
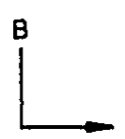
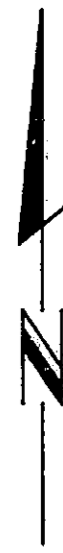
B.C.L.S.

BUILDINGS "A" AND "D" LEVEL 6

STRATA PLAN LMS 1847
SHEET 35 OF 49 SHEETS



ALL DISTANCES ARE IN METRES AND DECIMALS THEREOF UNLESS OTHERWISE INDICATED



LEGEND

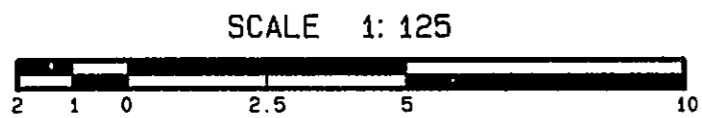
- SL DENOTES STRATA LOT
- LCP DENOTES LIMITED COMMON PROPERTY
- ⊙ DENOTES COMMON PROPERTY
- A DENOTES AREA
- m² DENOTES SQUARE METRES
- PT DENOTES PART
- Ⓢ-57 DENOTES BALCONY LCP FOR SL 57, TYPICAL

FILE \MS6\ST11222.35F

DATED THIS 18th DAY OF
January, 1995
JWS
B.C.L.S.

BUILDINGS "A" AND "D" LEVEL 6

SHEET 36 OF 49 SHEETS
STRATA PLAN LMS 1847



ALL DISTANCES ARE IN METRES AND DECIMALS THEREOF UNLESS OTHERWISE INDICATED



LEGEND

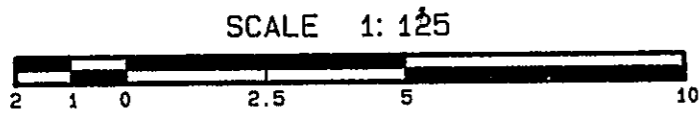
- SL DENOTES STRATA LOT
- LCP DENOTES LIMITED COMMON PROPERTY
- © DENOTES COMMON PROPERTY
- A DENOTES AREA
- m² DENOTES SQUARE METRES
- PT DENOTES PART
- (B-57) DENOTES BALCONY LCP FOR SL 57, TYPICAL

FILE \MB5\ST11222.36F

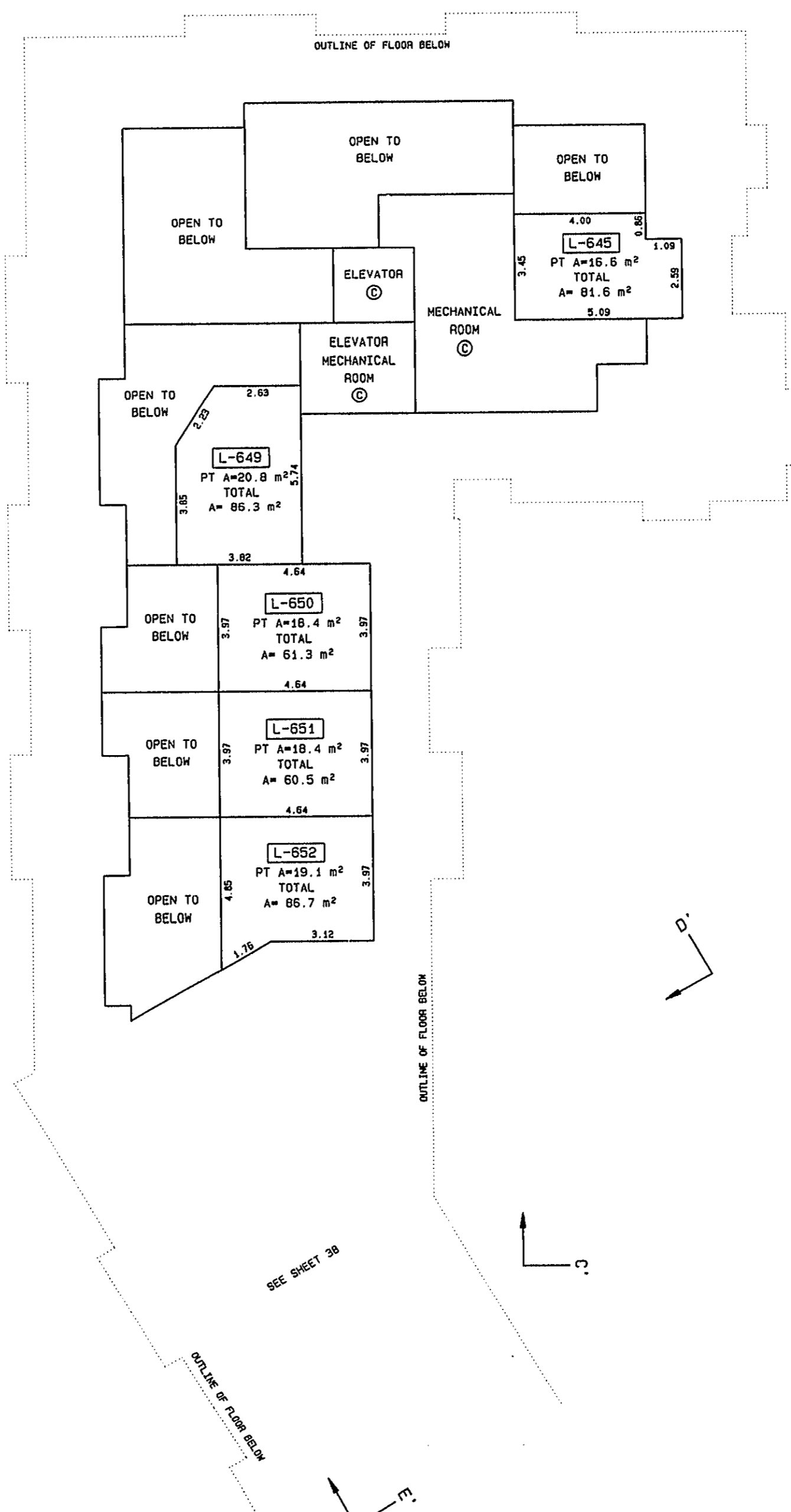
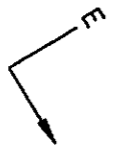
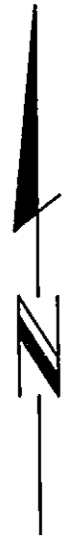
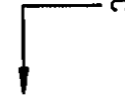
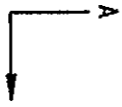
DATED THIS 18th DAY OF
January, 1995
[Signature]
B.C.L.S.

BUILDINGS "A" AND "D" LOFT LEVEL

SHEET 37 OF 49 SHEETS
STRATA PLAN LMS 1847



ALL DISTANCES ARE IN METRES AND DECIMALS THEREOF UNLESS OTHERWISE INDICATED



SEE SHEET 3B

LEGEND

- SL DENOTES STRATA LOT
- LCP DENOTES LIMITED COMMON PROPERTY
- © DENOTES COMMON PROPERTY
- A DENOTES AREA
- PT DENOTES PART
- m² DENOTES SQUARE METRES
- L-37 DENOTES LOFT, PT SL 57, TYPICAL

DATED THIS 18th DAY OF

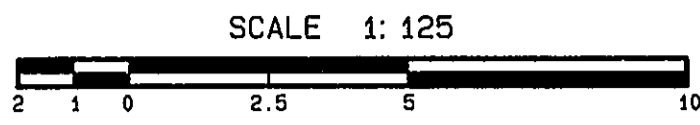
January, 1995

gub

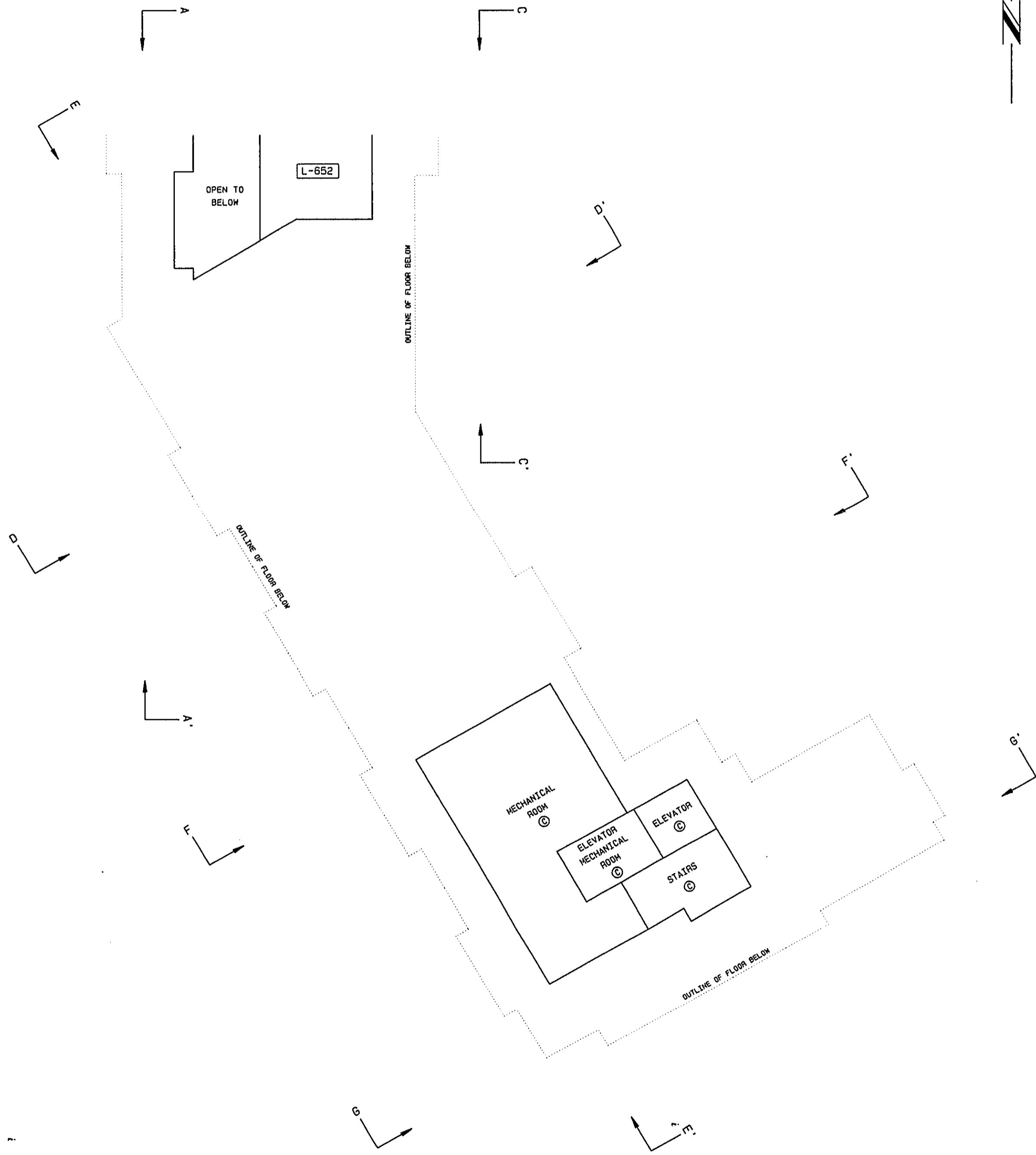
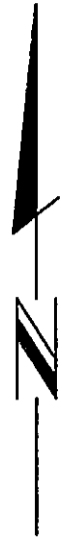
B.C.L.S.

BUILDINGS "A" AND "D" LOFT LEVEL

SHEET 38 OF 49 SHEETS
STRATA PLAN LMS 1847



ALL DISTANCES ARE IN METRES AND DECIMALS THEREOF UNLESS OTHERWISE INDICATED



LEGEND

- SL DENOTES STRATA LOT
- LCP DENOTES LIMITED COMMON PROPERTY
- Ⓢ DENOTES COMMON PROPERTY
- A DENOTES AREA
- PT DENOTES PART
- m² DENOTES SQUARE METRES
- [L-37] DENOTES LOFT, PT SL 57, TYPICAL

FILE \MB6\ST11222.38F

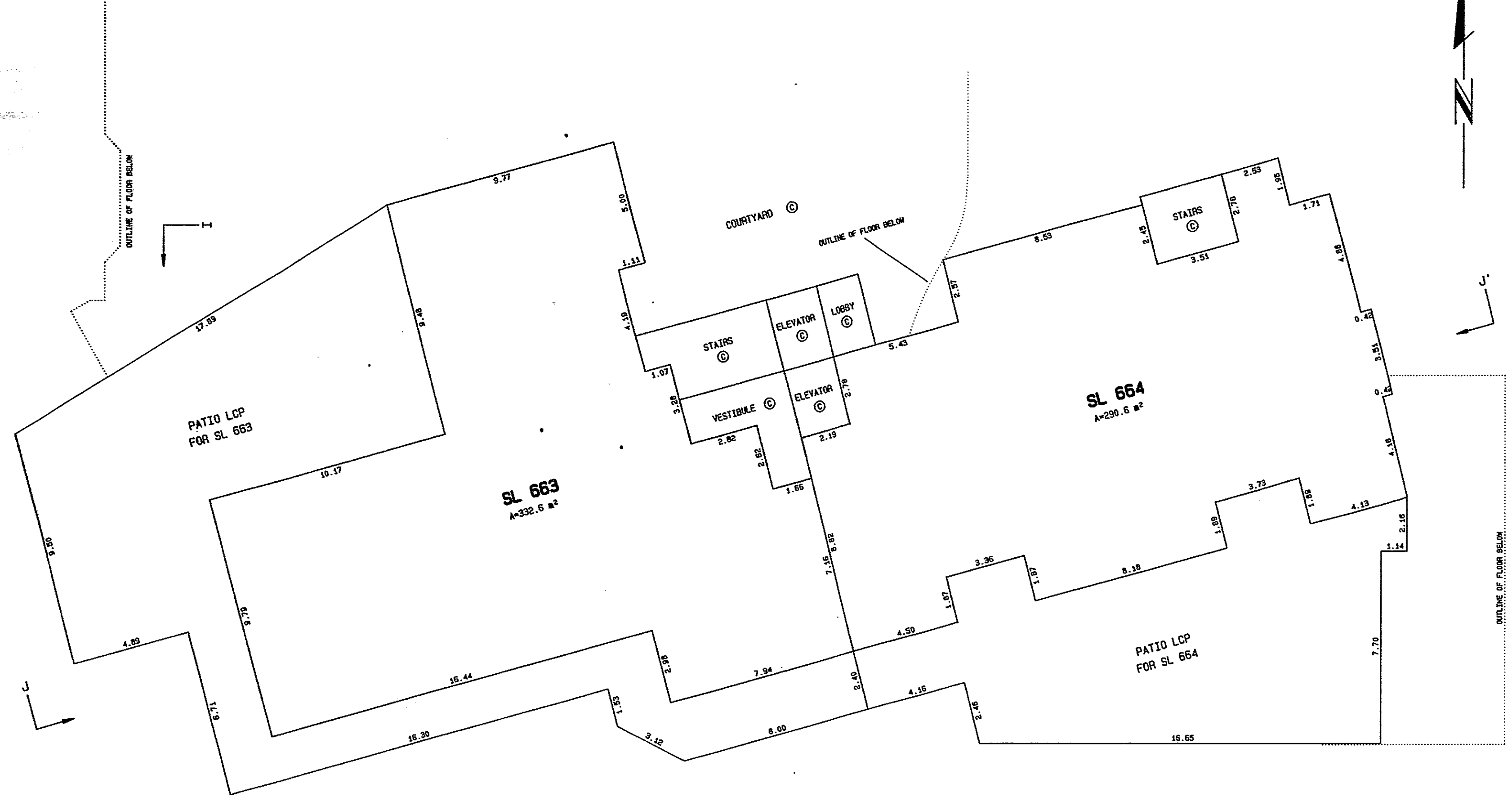
DATED THIS 18th DAY OF
January 1995
JMB
 B.C.L.S.

STRATA PLAN LMS 1847

SCALE 1:125



ALL DISTANCES ARE IN METRES AND DECIMALS THEREOF UNLESS OTHERWISE INDICATED



LEGEND

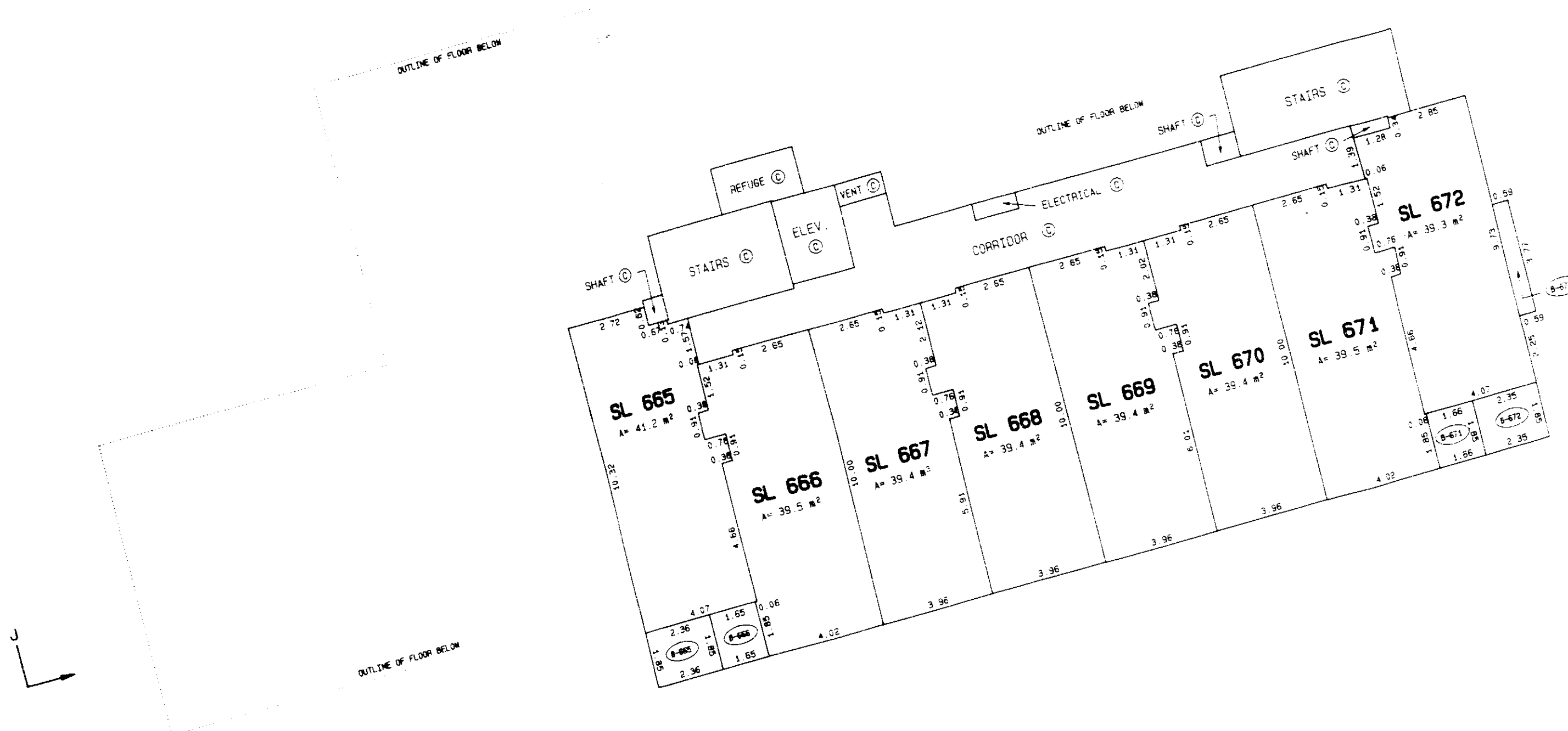
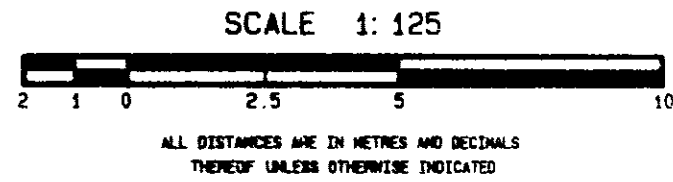
- SL DENOTES STRATA LOT
- LCP DENOTES LIMITED COMMON PROPERTY
- ⊙ DENOTES COMMON PROPERTY
- A DENOTES AREA
- m² DENOTES SQUARE METRES

FILE \\MMS\ST11222.39F

DATED THIS 18th DAY OF
January, 1995
gus
 B.C.L.S.

BUILDING "C" LEVEL 3

SHEET 40 OF 49 SHEETS
STRATA PLAN LMS 1847



LEGEND

- SL DENOTES STRATA LOT
- LOP DENOTES LIMITED COMMON PROPERTY
- (C) DENOTES COMMON PROPERTY
- A DENOTES AREA
- m² DENOTES SQUARE METRES
- (B-57) DENOTES BALCONY LCP FOR SL 57, TYPICAL

FILE \\MS\ST11222.40F

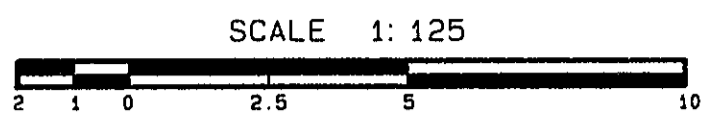
DATED THIS 10th DAY OF January 1995

[Signature]

B.C.L.S.

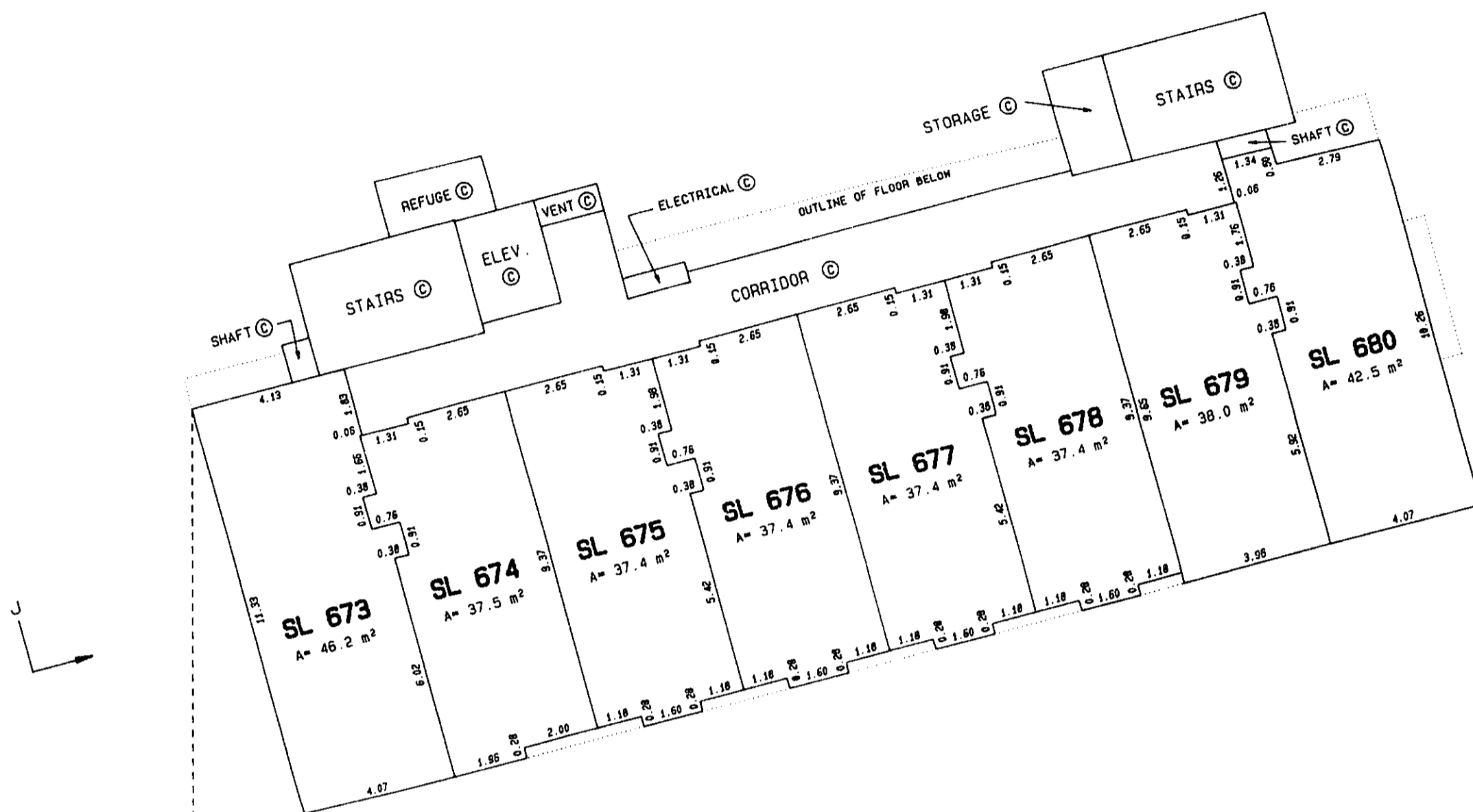
BUILDING "C" LEVELS 4 AND 5

SHEET 41 OF 49 SHEETS
STRATA PLAN LMS 1847

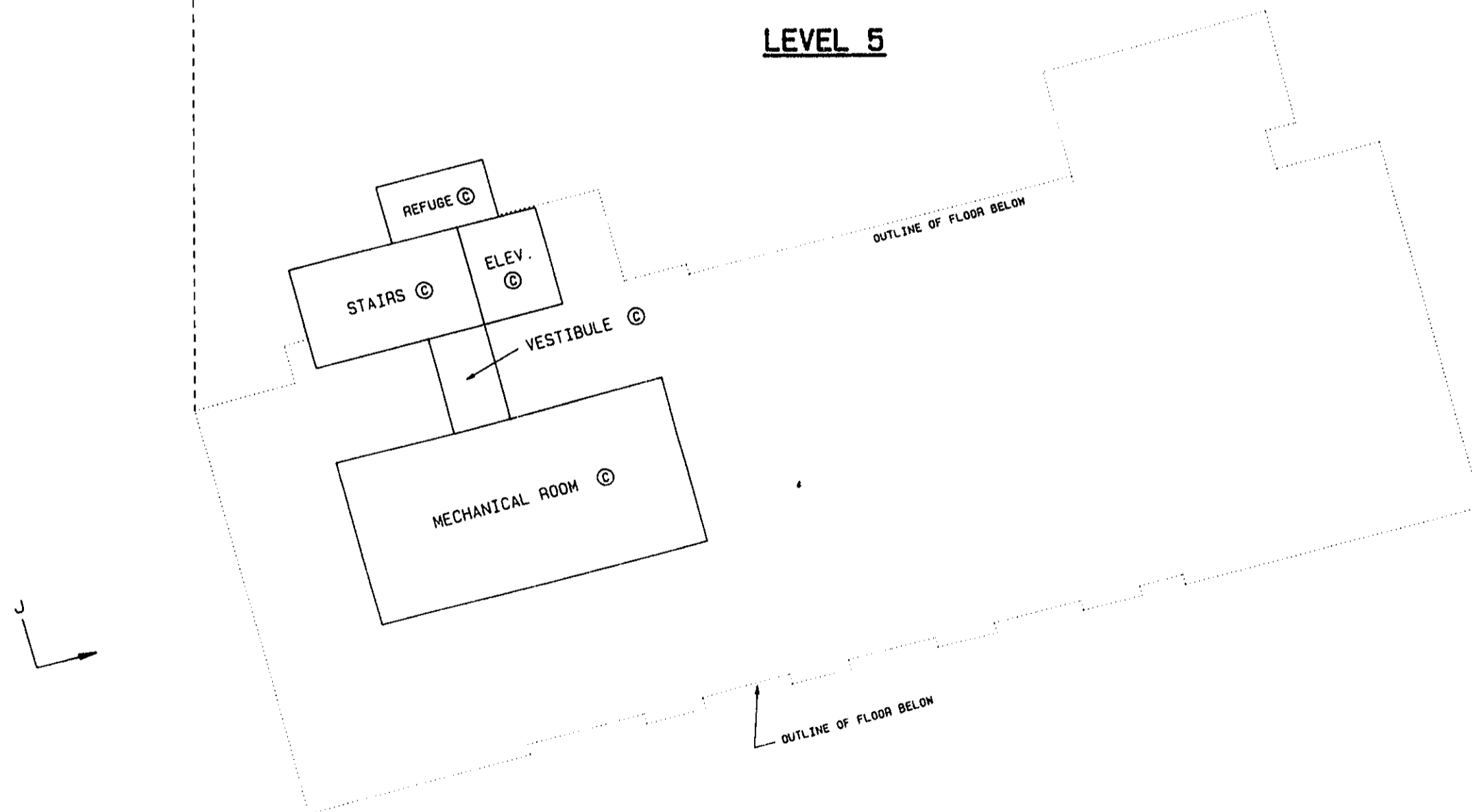


ALL DISTANCES ARE IN METRES AND DECIMALS THEREOF UNLESS OTHERWISE INDICATED

LEVEL 4



LEVEL 5



LEGEND

- SL DENOTES STRATA LOT
- LCP DENOTES LIMITED COMMON PROPERTY
- ⊙ DENOTES COMMON PROPERTY
- A DENOTES AREA
- m² DENOTES SQUARE METRES

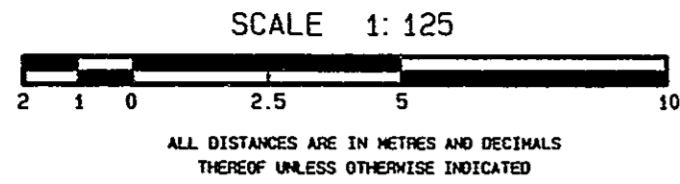
DATED THIS 18th DAY OF

JANUARY, 1995


B.C.L.S.

SECTION PLANS

SHEET 42 OF 49 SHEETS
STRATA PLAN LMS 1847



SECTION A-A'



LEGEND

- SL DENOTES STRATA LOT
- LCP DENOTES LIMITED COMMON PROPERTY
- Ⓢ DENOTES COMMON PROPERTY
- PT DENOTES PART
- Ⓢ-57 DENOTES BALCONY LCP FOR SL 57, TYPICAL

FILE \MB6\ST11222_42F

DATED THIS 18th DAY OF

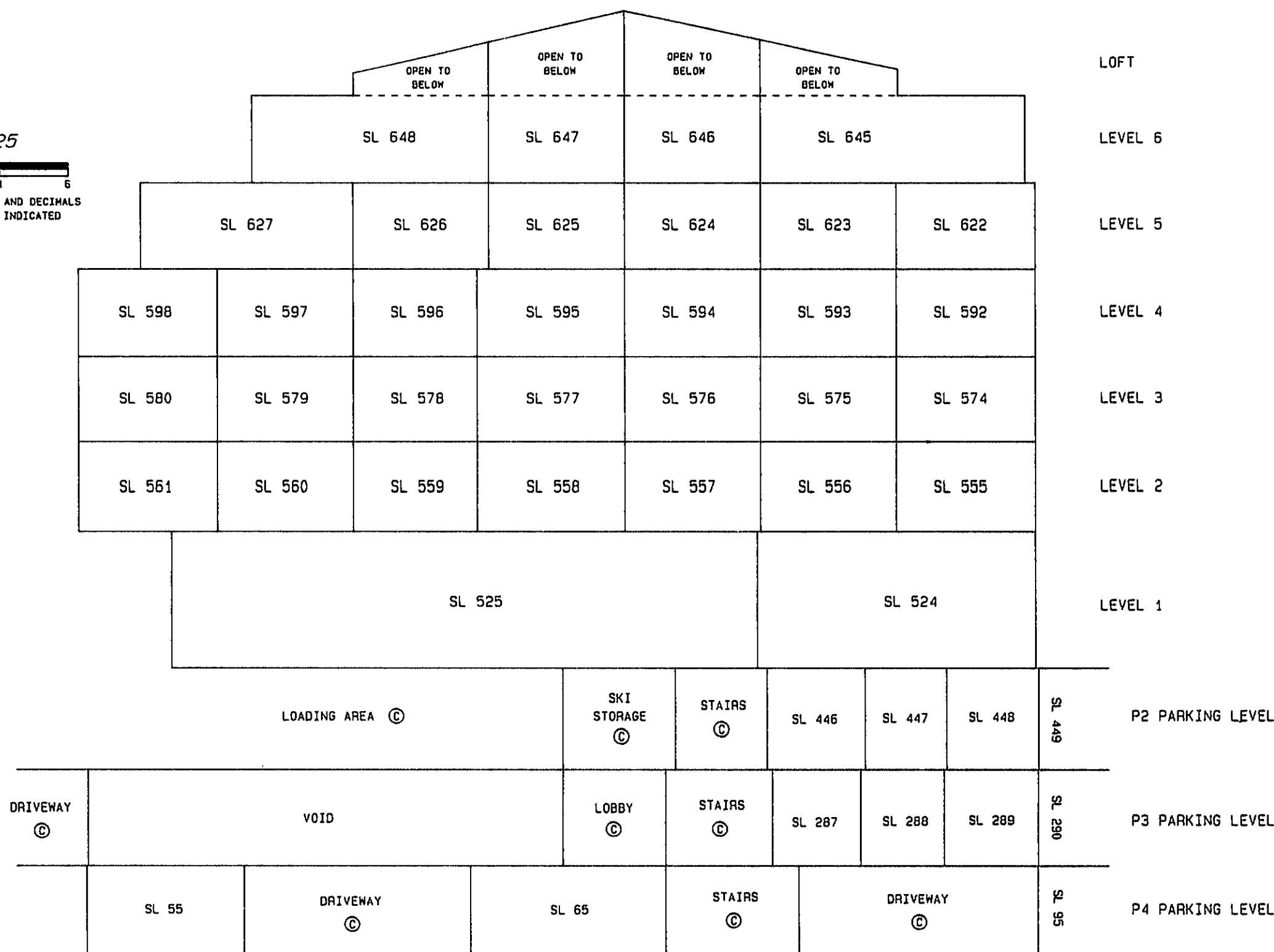
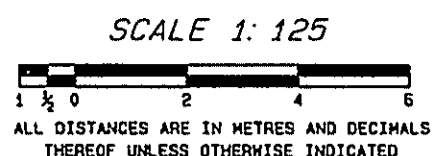
JANUARY 1995

JWB
B.C.L.S.

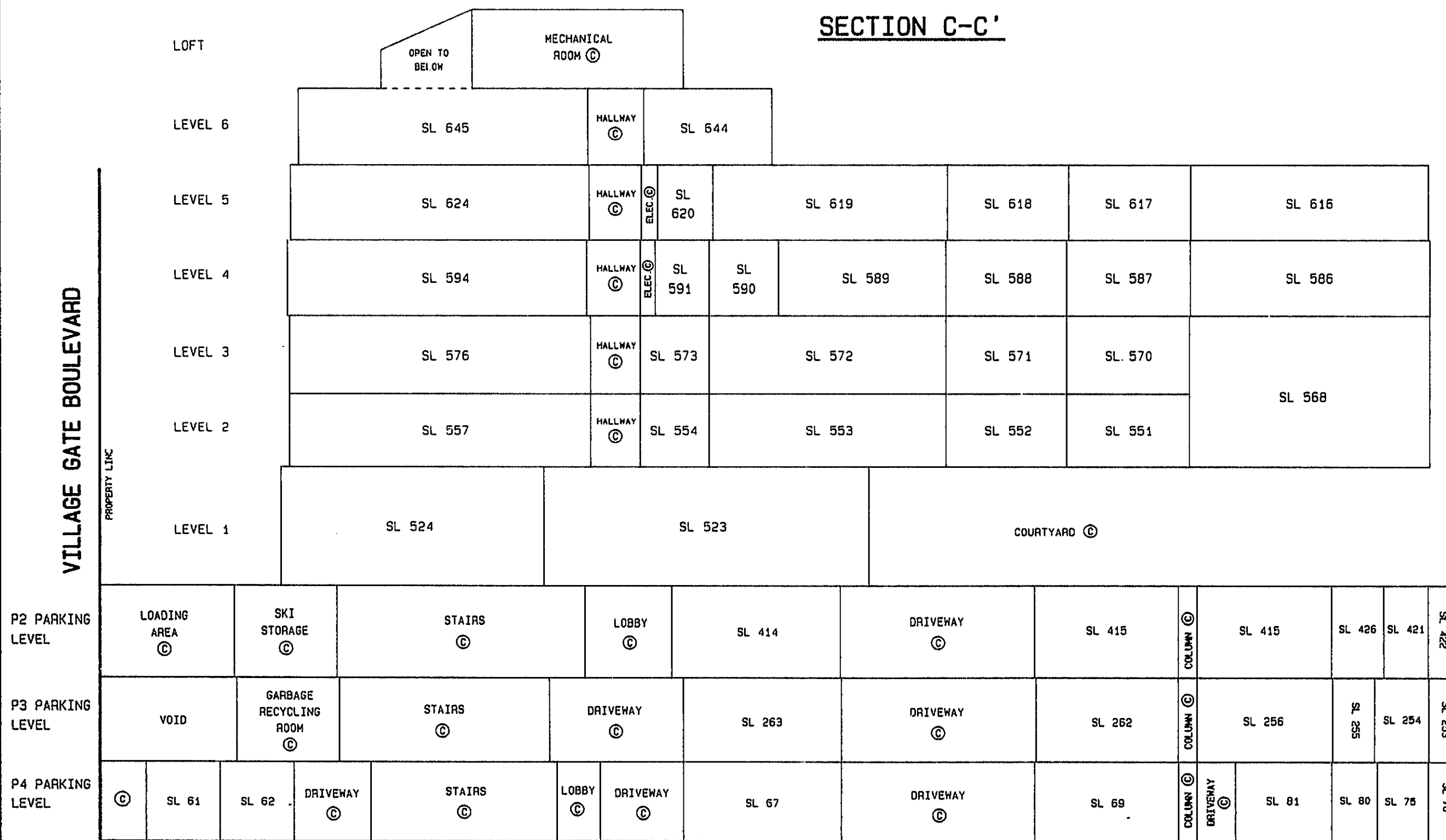
SECTION PLANS

SECTION B-B'

SHEET 43 OF 49 SHEETS
STRATA PLAN LMS 1847



SECTION C-C'



LEGEND

- SL DENOTES STRATA LOT
- LCP DENOTES LIMITED COMMON PROPERTY
- (C) DENOTES COMMON PROPERTY
- PT DENOTES PART
- (B-37) DENOTES BALCONY LCP FOR SL 57, TYPICAL


DATED THIS 18th DAY OF
JANUARY, 1995

JWB
B.C.L.S.

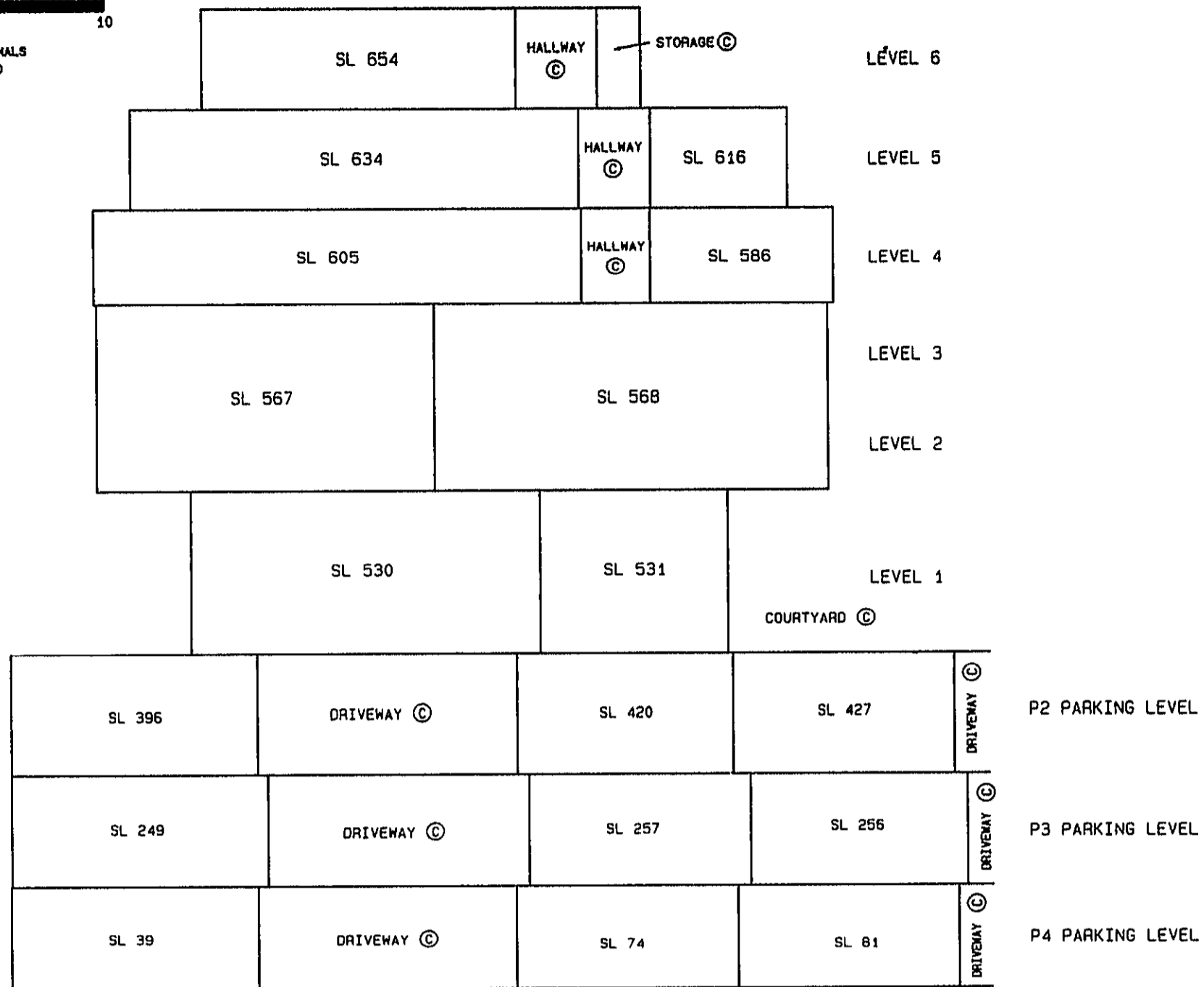
SECTION PLANS

STRATA PLAN LMS 1847

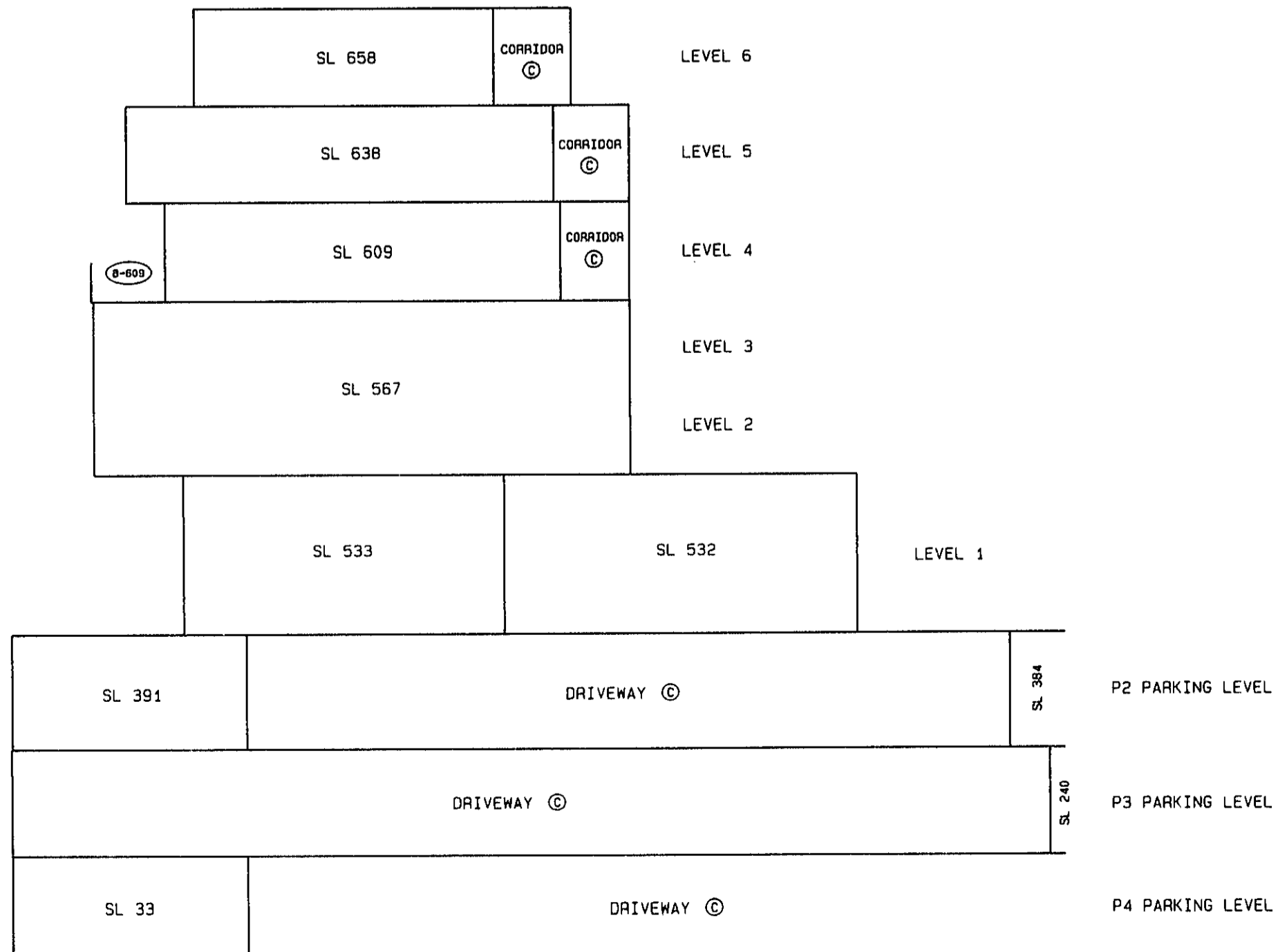
SECTION D-D'



ALL DISTANCES ARE IN METRES AND DECIMALS THEREOF UNLESS OTHERWISE INDICATED



SECTION F-F'



LEGEND

- SL DENOTES STRATA LOT
- LCP DENOTES LIMITED COMMON PROPERTY
- © DENOTES COMMON PROPERTY
- PT DENOTES PART
- (B-57) DENOTES BALCONY LCP FOR SL 57, TYPICAL

FILE \MB6\ST11222.44F


DATED THIS 18th DAY OF
 January, 1995
 JWS.
 B.C.L.S.

SECTION PLANS

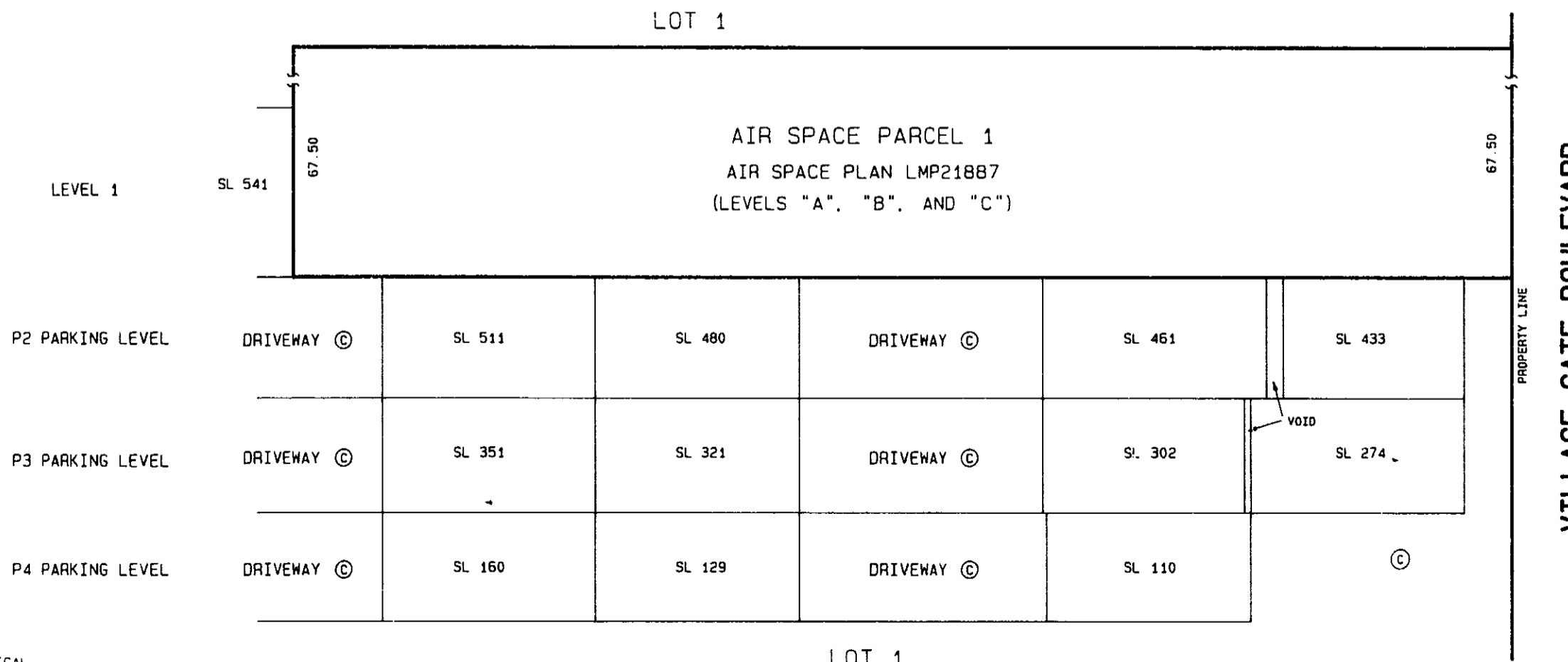
SECTION E-E'

SHEET 45 OF 49 SHEETS

STRATA PLAN LMS 1847
LOFT



SECTION K-K'



LEGEND

- SL DENOTES STRATA LOT
- LCP DENOTES LIMITED COMMON PROPERTY
- © DENOTES COMMON PROPERTY
- PT DENOTES PART
- (B-57) DENOTES BALCONY LCP FOR SL 57, TYPICAL

FILE \MB6\ST11222.45F

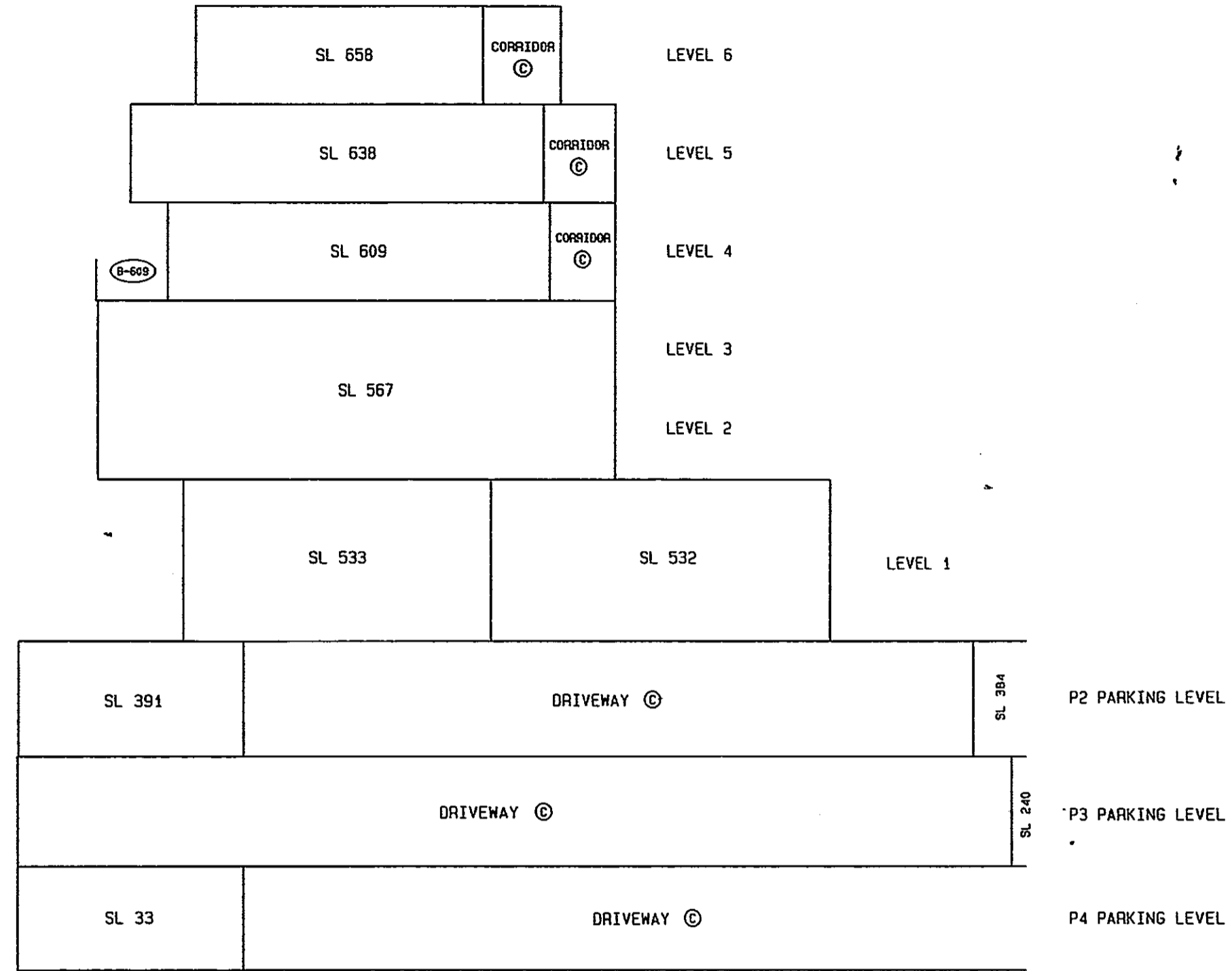
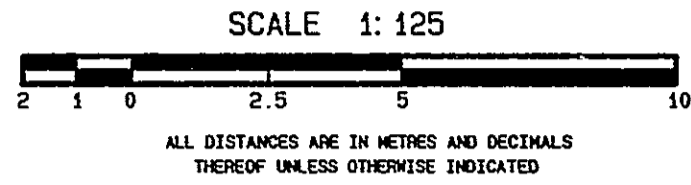
DATED THIS 18th DAY OF
JANUARY, 1995

JMB
B.C.L.S.

SECTION PLANS

SHEET 46 OF 49 SHEETS
STRATA PLAN LMS 1847

SECTION F-F'



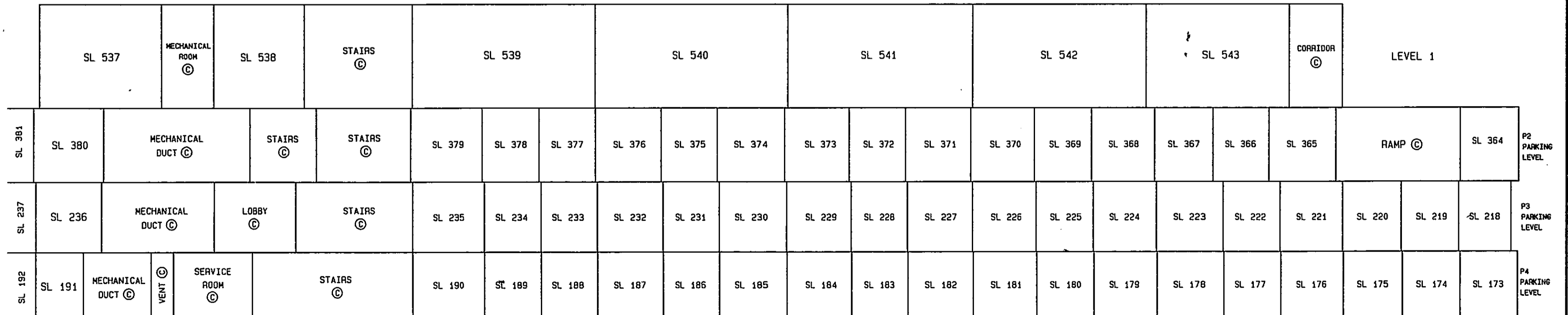
LEGEND

- SL DENOTES STRATA LOT
- LCP DENOTES LIMITED COMMON PROPERTY
- Ⓢ DENOTES COMMON PROPERTY
- Ⓢ-57 DENOTES BALCONY LCP FOR SL 57, TYPICAL

FILE \MB6\ST11222.46F

DATED THIS 18th DAY OF
January, 1995
JWS
 B.C.L.S.

SECTION H-H'



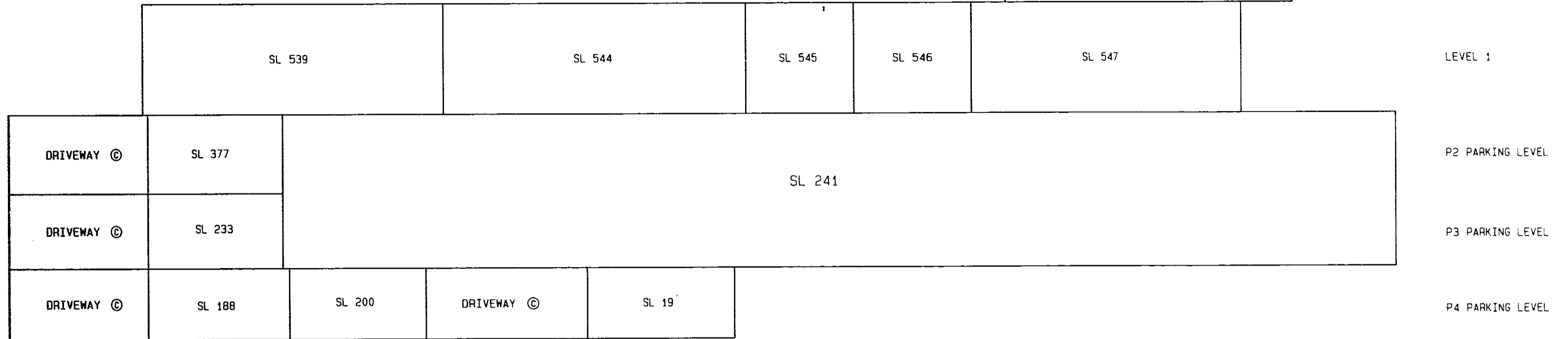
SECTION PLANS

SHEET 47 OF 49 SHEETS

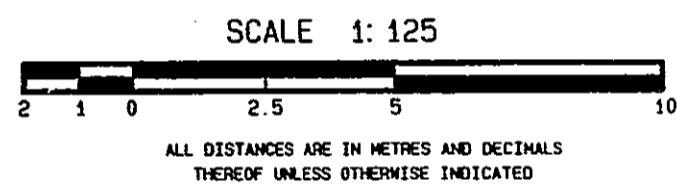
STRATA PLAN LMS 1847

SECTION I-I'

PATIO LCP FOR SL 663



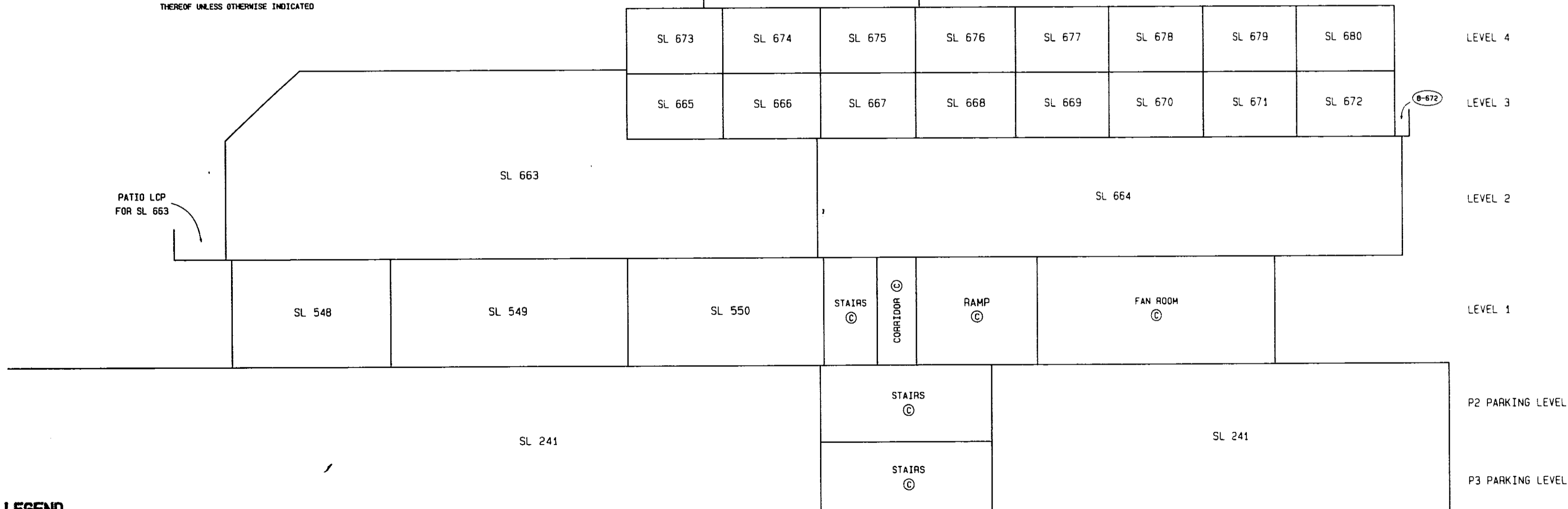
SECTION J-J'



MECHANICAL ROOM ©

LEVEL 5

PATIO LCP FOR SL 663



LEGEND

- SL DENOTES STRATA LOT
- LCP DENOTES LIMITED COMMON PROPERTY
- © DENOTES COMMON PROPERTY
- Ⓢ DENOTES BALCONY LCP FOR SL 57, TYPICAL

FILE \MID\ST11222.47F

DATED THIS 18th DAY OF January, 1995

[Signature]

B.C.L.S.

**DEALINGS AFFECTING THE
COMMON PROPERTY**

SHEET 49 OF 49 SHEETS
STRATA PLAN LMS 1847

REGISTRATION		DOCUMENT	
NUMBER	DATE	DATE	NATURE and PARTICULARS
THIS LAND MAY BE SUBJECT TO SECTIONS 14 TO 22 OF THE RESORT MUNICIPALITY OF WHISTLER ACT AND THE BYLAWS OF THE WHISTLER RESORT ASSOCIATION FILED UNDER THE SOCIETIES ACT, SEE DF 687899 MODIFIED BY DF BG 106186 31/03/1993			
SUBJECT TO PROVISIONS, SEE CROWN GRANT H 6377-L, PART DERIVED FROM DISTRICT LOT 4610			
THIS TITLE MAY BE AFFECTED BY A PERMIT UNDER PART 29 OF THE MUNICIPAL ACT, SEE DF BG 294165 EXPIRES N/A			
HERE TO IS ANNEXED EASEMENT BH51304 OVER THE COMMON PROPERTY OF STRATA PLAN VR 2076			
THIS TITLE MAY BE AFFECTED BY A PERMIT UNDER PART 29 OF THE MUNICIPAL ACT, SEE DF BH177296			
THIS TITLE MAY BE AFFECTED BY A PERMIT UNDER PART 29 OF THE MUNICIPAL ACT, SEE DF BH128189 EXPIRES N/A			
THIS TITLE MAY BE AFFECTED BY A PERMIT UNDER PART 29 OF THE MUNICIPAL ACT, SEE BH 261176 REC'D 12-07-1994 EXPIRY DATE N/A			
THIS TITLE MAY BE AFFECTED BY A PERMIT UNDER PART 29 OF THE MUNICIPAL ACT (SEE DF BH 390312)			
HERE TO IS ANNEXED EASEMENT BJ52440 OVER AIR SPACE PARCEL 1 AIR SPACE PLAN LMP 21887			
HERE TO IS ANNEXED EASEMENT BJ52438 OVER AIR SPACE PARCEL 1 AIR SPACE PLAN LMP 21887			
HERE TO IS ANNEXED EASEMENT BJ52442 OVER AIR SPACE PARCEL 1 AIR SPACE PLAN LMP 21887			
HERE TO IS ANNEXED EASEMENT BJ52446 OVER AIR SPACE PARCEL 1 AIR SPACE PLAN LMP 21887			
HERE TO IS ANNEXED EASEMENT BJ52448 OVER AIR SPACE PARCEL 1 AIR SPACE PLAN LMP 21887			
HERE TO IS ANNEXED EASEMENT BJ52449 OVER AIR SPACE PARCEL 1 AIR SPACE PLAN LMP 21887			
G 89632	15/11/1979		RIGHT OF WAY IN FAVOUR OF BRITISH COLUMBIA TELEPHONE COMPANY, PART DERIVED FROM DISTRICT LOT 1902 INTER ALIA
J 20412	9/3/1981		STATUTORY RIGHT OF WAY IN FAVOUR OF BRITISH COLUMBIA TELEPHONE COMPANY, PART DERIVED FROM FORMER LOT 24 PLAN 18656 INTER ALIA
K 61062	24/9/1982		EASEMENT, PART IN EXPLANATORY PLAN 16352 APPURTENANT TO LOT A PLAN 18125; INTER ALIA
R 72503	13/7/1987		STATUTORY RIGHT OF WAY IN FAVOUR OF RESORT MUNICIPALITY OF WHISTLER, PART SHOWN ON REFERENCE PLAN 18552, INTER ALIA
R 72504	13/7/1987		STATUTORY RIGHT OF WAY IN FAVOUR OF BRITISH COLUMBIA HYDRO AND POWER AUTHORITY, PART SHOWN ON REF. PLAN 18552, MODIFIED BY BG 279935, 05/08/1993; PARTIALLY CANCELLED AS TO PART SHOWN OUTLINED IN HEAVY BLOCK ON PLAN LMP 11771 SEE BG 272937 INTER ALIA
R 72505	13/7/1987		STATUTORY RIGHT OF WAY IN FAVOUR OF RESORT MUNICIPALITY OF WHISTLER, PART SHOWN ON REFERENCE PLAN 18553, INTER ALIA.
GD 131887	19/12/1990		COVENANT IN FAVOUR OF RESORT MUNICIPALITY OF WHISTLER, SECTION 215, LAND TITLE ACT, MODIFIED BY BG 123047, BG 457889 AND BH 375071; INTER ALIA
GD 131888	19/12/1990		STATUTORY RIGHT OF WAY IN FAVOUR OF RESORT MUNICIPALITY OF WHISTLER, INTER ALIA
GD 131889	19/12/1990		COVENANT IN FAVOUR OF RESORT MUNICIPALITY OF WHISTLER, SECTION 215, LAND TITLE ACT INTER ALIA
GD 131890	19/12/1990		COVENANT IN FAVOUR OF RESORT MUNICIPALITY OF WHISTLER AND HER MAJESTY THE QUEEN IN RIGHT OF THE PROVINCE OF BRITISH COLUMBIA; INTER ALIA.

DATED THIS 18th DAY OF
January, 1995
Jay S.
B.C.L.S.

A

SHEET 49 OF 49 SHEETS

STRATA PLAN LMS 1847

DEALINGS AFFECTING THE COMMON PROPERTY

REGISTRATION		DOCUMENT	
NUMBER	DATE	DATE	NATURE and PARTICULARS
BG 193047	3/6/1993		COVENANT; MODIFICATION OF GD131887; INTER ALIA
BG 279935	5/8/1993		STATUTORY RIGHT OF WAY MODIFICATION OF R72504; INTER ALIA
BG457889	20/12/1993		COVENANT, MODIFICATION COVENANT GD131887 SEE BG 193047; INTER ALIA
BH60705	23/2/1994		BASEMENT PLAN LMP 15183; APPURTENANT TO COMMON PROPERTY STRATA PLAN YRS 77 INTER ALIA
BH 126616	14/4/1994		STATUTORY RIGHT OF WAY IN FAVOUR OF RESORT MUNICIPALITY OF WHISTLER, PLAN LMP 16153, INTER ALIA
BH126617	14/4/1994		COVENANT, IN FAVOUR OF HER MAJESTY THE QUEEN IN RIGHT OF THE PROVINCE OF BRITISH COLUMBIA AND RESORT MUNICIPAL OF WHISTLER L.T.A. SECTION 215; INTER ALIA
BH 375071	12/10/1994		COVENANT; MODIFICATION OF 3D 131887, SEE BG 193047 AND BG 457889; INTER ALIA
BJ 52434	21/02/1995		COVENANT IN FAVOUR OF RESORT MUNICIPALITY OF WHISTLER, SECTION 215, L.T.A. INTER ALIA
BJ52437	21/02/1995		EASEMENT; APPURTENANT TO AIR SPACE PARCEL 1, AIR SPACE PLAN LMP 21887 INTER ALIA.
BJ 52439	21/02/1995		EASEMENT; SEE BJ52437, SECTION 3.1 APPURTENANT TO AIR SPACE PARCEL 1, AIR SPACE PLAN LMP 21887; INTER ALIA
BJ 52441	21/02/1995		EASEMENT; SEE BJ 52437, SECTION 4.3 APPURTENANT TO AIR SPACE PARCEL 1, AIR SPACE PLAN LMP 21887; INTER ALIA
BJ 52443	21/02/1995		EASEMENT; SEE BJ 52437, SECTION 5.1 APPURTENANT TO AIR SPACE PARCEL 1, AIR SPACE PLAN LMP 21887; INTER ALIA
BJ 52444	21/02/1995		EASEMENT; SEE BJ 52437, SECTION 5.2 APPURTENANT TO AIR SPACE PARCEL 1, AIR SPACE PLAN LMP 21887, INTER ALIA
BJ 52445	21/02/1995		EASEMENT, SEE BJ 52437, SECTION 5.3 APPURTENANT TO AIR SPACE PARCEL 1, AIR SPACE PLAN LMP 21887; INTER ALIA
BJ 52447	21/02/1995		EASEMENT, SEE BJ 52437, SECTION 5.5 APPURTENANT TO AIR SPACE PARCEL 1, AIR SPACE PLAN LMP 21887; INTER ALIA
BJ 53164	21/2/1995		EASEMENT, APPURTENANT TO AIR SPACE PARCEL 1, AIR SPACE PLAN LMP 21887
BJ 53186	21/2/1995		STATUTORY RIGHT OF WAY IN FAVOUR OF RESORT MUNICIPALITY OF WHISTLER
BJ 52434	21/2/1995		COVENANT IN FAVOUR OF RESORT MUNICIPALITY OF WHISTLER; SEC. 215, L.T.A.

DATED THIS 18th DAY OF
 January 1995
 [Signature]
 B.C.L.S.