RCVD: 1998-02-26 RQST: 2015-02-13 14.12.05
Plan #: VAS1469 App #: N/A Ctrl #: (Altered)
Status: Filed

PHASED STRATA PLAN OF LOT 31, BLOCK 'F', D.L.4749, Plan 20204, GP. 1, N.W.D. RESORT MUNICIPALITY OF WHISTLER, B.C.

First Sheet - Sheet 1 of 30 Sheets.

VR 1469

Strata Plan VR 1469 deposited and registered in the Land Title Office at Vancouver, B.C. this 29th day of January, 1985

David W. Ellis
Registrar

N6336-L

SCALE: 1:1250 (Metric)

20 10 0 25 50 METRES

The address for the service of documents on the 'Strata Corporation' is:- 'The Owners' Strata Plan No. V.R. 1469'

c/o OWEN BIRD,
P.O. Box 49130, 3 Bentall Centre,
Suite 2800 - 595 Burrard Street,
Vancouver, B.C., V7X1J5

Civic Addresses:
2020, 2024, 2028, 2032 2036 & 2040 Innsbruck Drive;
2154, 2158, 2162, 2166 2170 & 2174 Sarajevo Drive; WHISTLER, B.C.

- See First Sheet - Sheet 2 for LEGEND:

PHASE 1: KEY PLAN

For Form E - see DF N6334

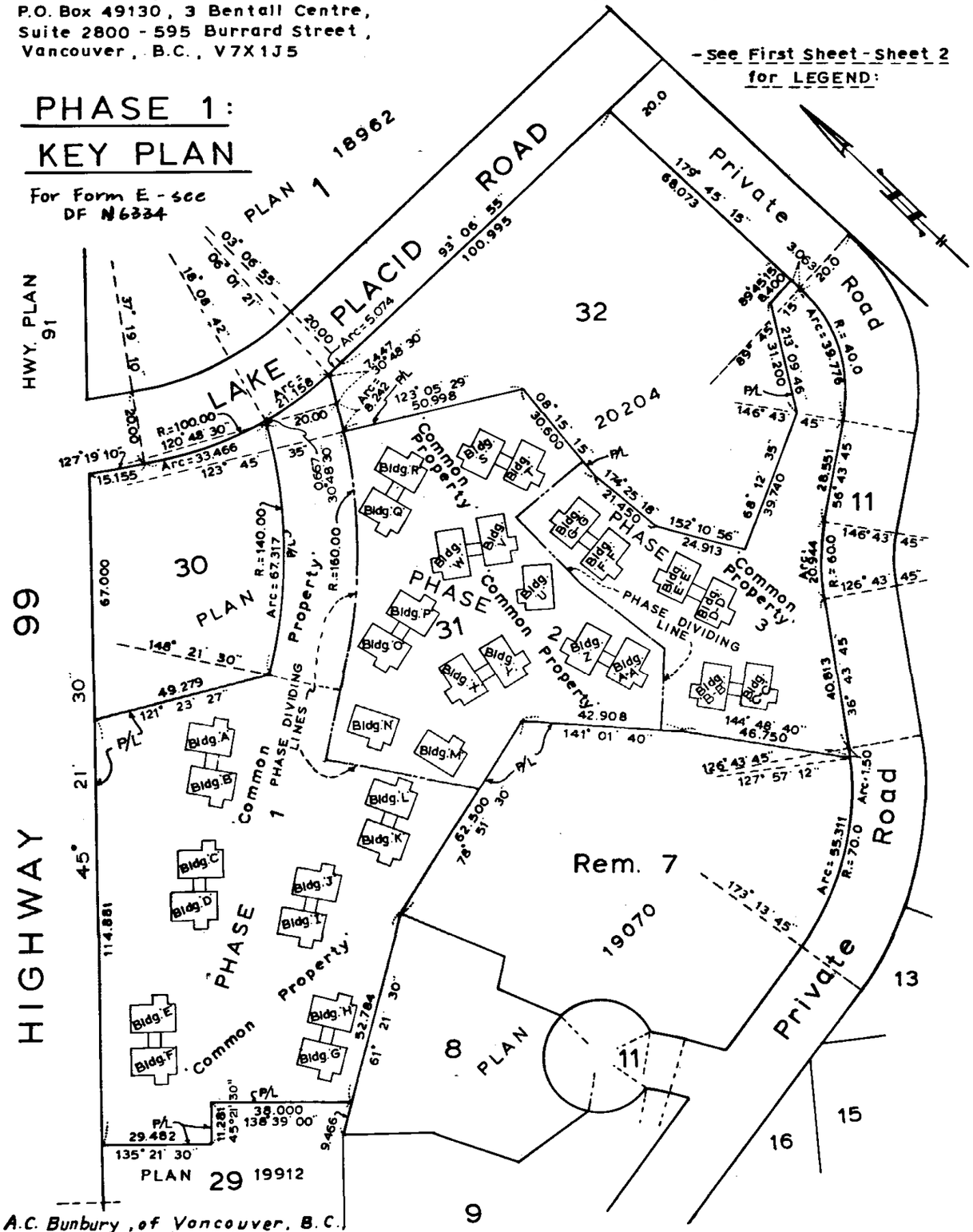

I, A.C. Bunbury, of Vancouver, B.C., British Columbia Land Surveyor, hereby certify that the buildings erected on the parcel described above are wholly within the external boundaries of that parcel. Dated at Vancouver on this 28th day of November, 1984.

A.C. Bunbury
B.C.L.S.

BEARINGS ARE ASTRONOMIC AND DERIVED FROM PLAN 20204.

THIS PLAN LIES WITHIN THE 'SQUAMISH-LILLOOET' REGIONAL DISTRICT

HERMON, BUNBURY & OKE,
PROFESSIONAL LAND SURVEYORS,
VANCOUVER & WHISTLER, B.C.

F.B. , P.

S-3907 ① (J.84577)

RCVD: 1998-02-26 RQST: 2015-02-13 14.12.05
Plan #: VAS1469 App #: N/A Ctrl #: (Altered)
Status: Filed

First Sheet-Sheet 2 of 30 Sheets.

STRATA PLAN

V.R. 1469

PHASE 1

BUILDING LOCATION:

SCALE:-1:750 (Metric)

10 5 0 15 30 METRES

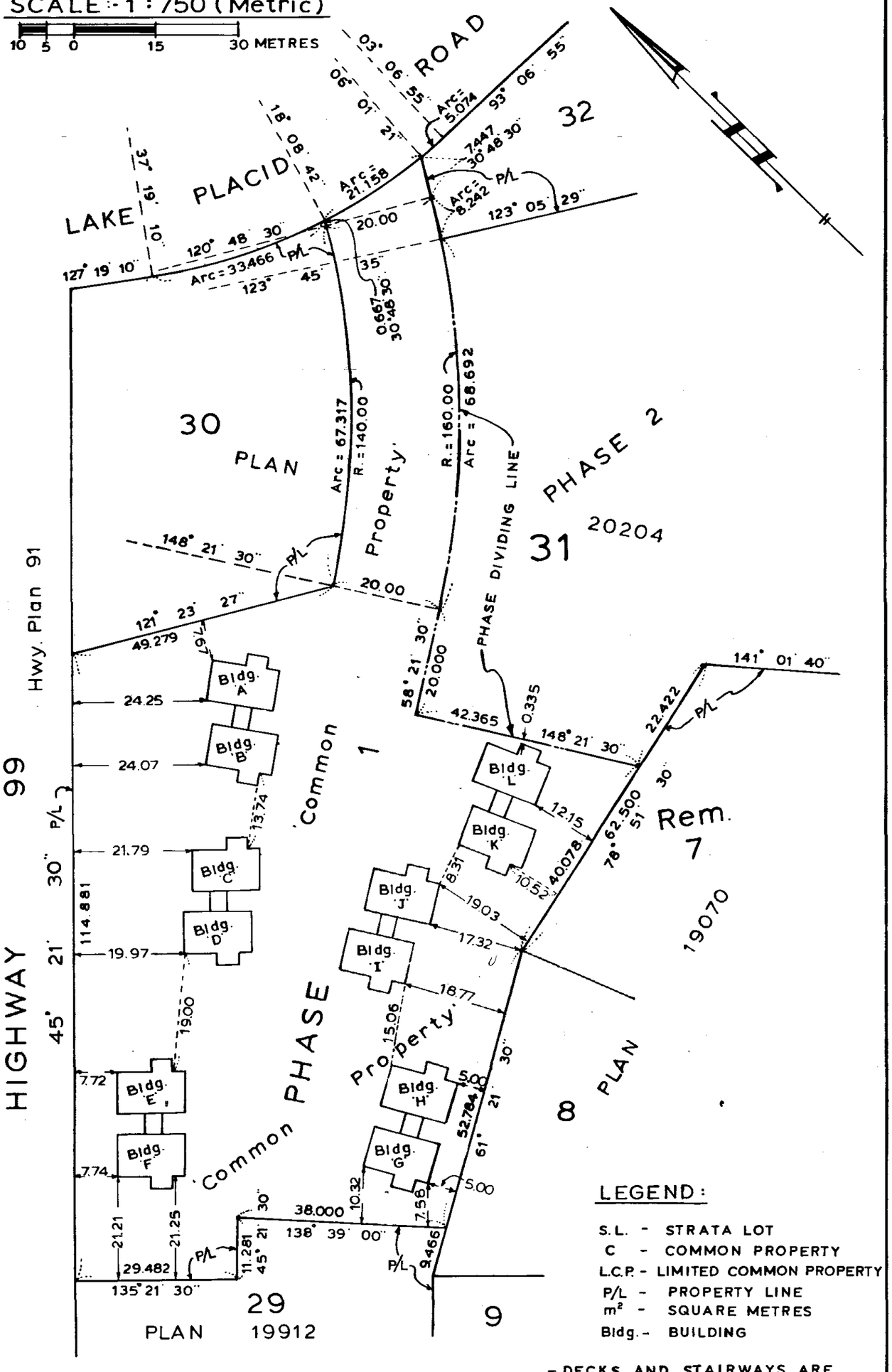

LEGEND:

S.L. - STRATA LOT
C - COMMON PROPERTY
L.C.P. - LIMITED COMMON PROPERTY
P/L - PROPERTY LINE
m² - SQUARE METRES
Bldg. - BUILDING

- DECKS AND STAIRWAYS ARE NOT INCLUDED IN STRATA LOTS.

November 28th, 1984.

S-3907-②

NCI-673

RCVD: 1998-02-26 RQST: 2015-02-13 14.12.05
Plan #: VAS1469 App #: N/A Ctrl #: (Altered)
Status: Filed

Second Sheet - Sheet 3 of 30 Sheets
STRATA PLAN V.R. 1469

PHASE 1
CONDOMINIUM ACT

		FORM 1	FORM 2	
LOT NO.	SHEET NO.	Schedule Of Unit Entitlement	Schedule Of Interest Upon Destruction	
1	5, 24	100	95	
2	5, 23, 24	100	95	
3	6, 23, 24	100	95	
4	6, 24	100	95	
5	7, 23, 24	100	120	
6	5, 24	100	95	
7	5, 24	100	95	
8	6, 23, 24	100	95	
9	6, 23, 24	100	95	
10	7, 23, 24	100	120	
11	8, 26	100	95	
12	8, 25, 26	100	95	
13	9, 25, 26	100	95	
14	9, 26	100	95	
15	10, 25	100	120	
16	8, 26	100	95	
17	8, 25, 26	100	95	
18	9, 25, 26	100	95	
19	9, 26	100	95	
20	10, 25, 26	100	120	
21	11, 28	100	95	
22	11, 27, 28	100	95	
23	12, 27, 28	100	95	
24	12, 28	100	95	
25	13, 27	100	120	
26	11, 28	100	95	
27	11, 27, 28	100	95	
28	12, 27, 28	100	95	
29	12, 28	100	95	
30	13, 27	100	120	
31	14, 27, 28	100	95	
32	14, 28	100	95	
33	15, 28	100	95	
34	15, 27, 28	100	95	
35	16, 27	100	120	
36	14, 27, 28	100	95	
37	14, 28	100	95	
38	15, 28	100	95	
39	15, 27, 28	100	95	
40	16, 27	100	120	
41	17, 25, 26	100	95	
42	17, 26	100	95	
43	18, 26	100	95	
44	18, 25, 26	100	95	
45	19, 25, 26	100	120	
46	17, 25, 26	100	95	
47	17, 26	100	95	
48	18, 26	100	95	
49	18, 25, 26	100	95	
50	19, 25	100	120	

Cont'd. on Second Sheet - Sheet 4

November 28th, 1984

S-3907-③

RCVD: 1998-02-26 RQST: 2015-02-13 14.12.05

Second Sheet - Sheet 4 of 30 Sheets.

STRATA PLAN V.R. 1469

PHASE 1
CONDOMINIUM ACT.

		FORM 1	FORM 2	
LOT NO.	SHEET NO.	Schedule Of Unit Entitlement	Schedule Of Interest Upon Destruction	
51	20, 23, 24	100	95	
52	20, 24	100	95	
53	21, 24	100	95	
54	21, 23, 24	100	95	
55	22, 23, 24	100	120	
56	20, 23, 24	100	95	
57	20, 24	100	95	
58	21, 24	100	95	
59	21, 23, 24	100	95	
60	22, 23, 24	100	120	
AGGREGATE		6000	6000	

CERTIFICATE OF APPROVAL - B.C. Reg. 74/78:
Approved as Phase 1 of a 3 Phase Strata Plan under the 'Condominium Act'
Dated this 10 day of December, 1984

Municipal Approving Officer for
Resort Municipality of Whistler.

Accepted as to Forms 1 and 2
on the 25th day of JANUARY, 1985

for Superintendent of Insurance

STATUTORY DECLARATION:-

I/WE, the undersigned, do solemnly declare that:-

1. I/WE (am/are) the Owner - Developer - or the duly authorized Agent of the Owner - Developer
2. The Strata Plan is entirely for residential use.
3. I/WE make this solemn declaration conscientiously believing it to be true and knowing that it is of the same force and effect as if made under Oath.

Declared before me at Vancouver in the Province of British Columbia, this 4th day of DECEMBER, A.D. 1984

A Notary Public in and for the Province of British Columbia.
DIRK C.A. DE JUYST

- CERTIFICATE UNDER SECTION 8(1)

I, A.C. Bunbury, British Columbia Land Surveyor, hereby certify that the buildings shown in this Strata Plan have not, as of the 28th day of November, 1984 been previously occupied.
Dated at Vancouver British Columbia, this 28th day of November, 1984.

B.C.L.S.

witness

Mortgagees, etc.	Owner - Developer
'THE MERCANTILE BANK OF CANADA' by its lawful attorney under no. M62415	
Vice President. Authorized Signatory	'R.C. BAXTER LTD.'
'FIRST CITY DEVELOPMENT CORPORATION LTD.'	Authorized Signatory
Authorized Signatory	

November 28th, 1984.

S-3907-

Plan #: VAS1469 App #: N/A Ctrl #: (Altered)

Status: Filed

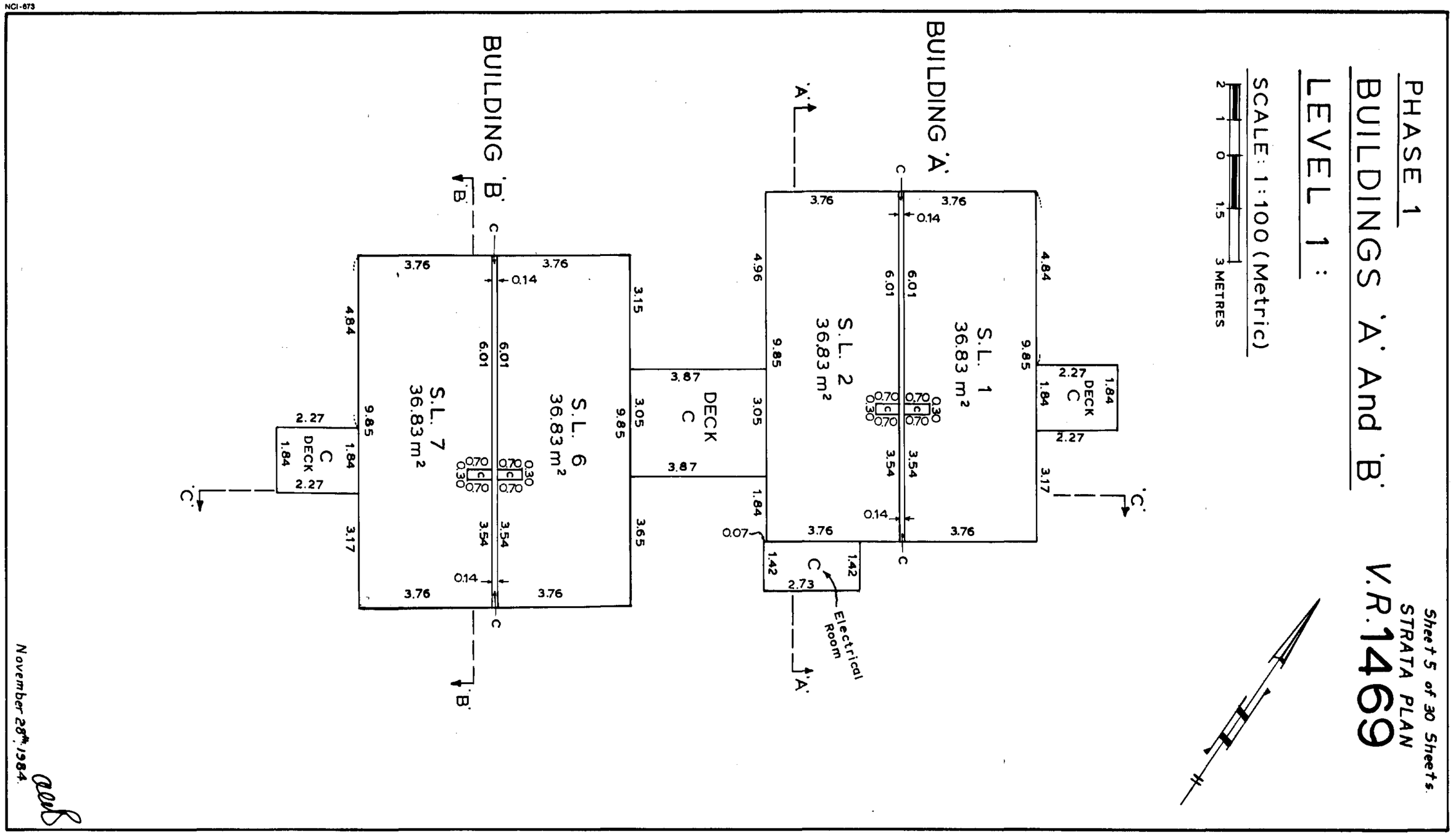
NCI-673
PHASE 1
BUILDINGS 'A' And 'B'
LEVEL 1 :
SCALE: 1:100 (Metric)
2 1 0 1.5 3 METRES
BUILDING 'A'
BUILDING 'B'
S.L. 1
36.83 m²
S.L. 2
36.83 m²
S.L. 6
36.83 m²
S.L. 7
36.83 m²
DECK C
Electrical Room
Sheet 5 of 30 Sheets.
STRATA PLAN
V.R.1469
November 28th, 1984.
S-3907-⑤

RCVD: 1998-02-26 RQST: 2015-02-13 14.12.05
Plan #: VAS1469 App #: N/A Ctrl #: (Altered)
Status: Filed

Sheet 6 of 30 Sheets.

STRATA PLAN

V.R. 1469

PHASE 1

BUILDINGS 'A' And 'B'

LEVEL 2 :

SCALE: 1:100 (Metric)

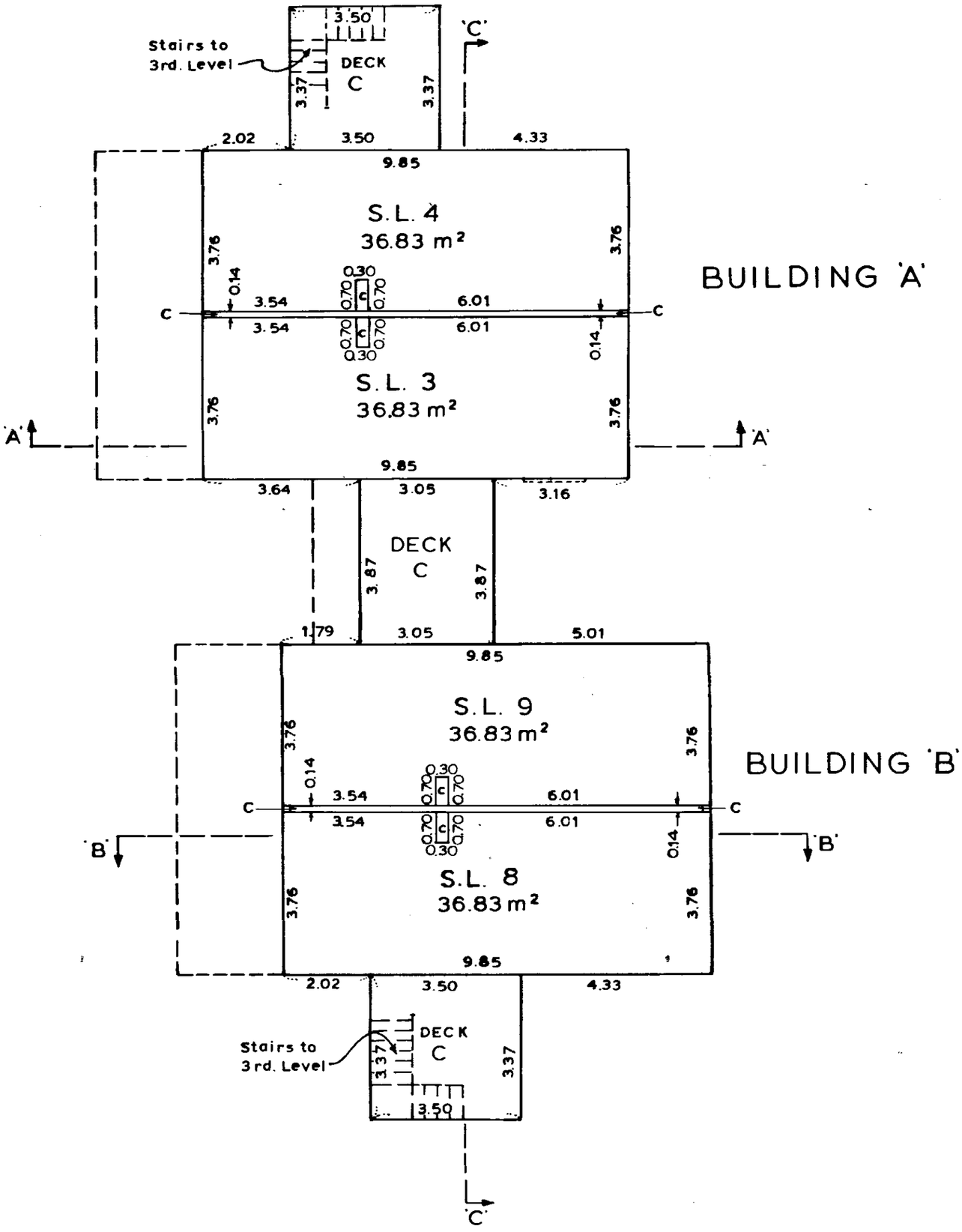

November 28th. 1984.

S-3907-©

RCVD: 1998-02-26 RQST: 2015-02-13 14.12.05
Plan #: VAS1469 App #: N/A Ctrl #: (Altered)
Status: Filed

Sheet 7 of 30 Sheets.

STRATA PLAN

V.R. 1469

BUILDINGS 'A' And 'B'

LEVEL 3:

SCALE: 1:100 (Metric)

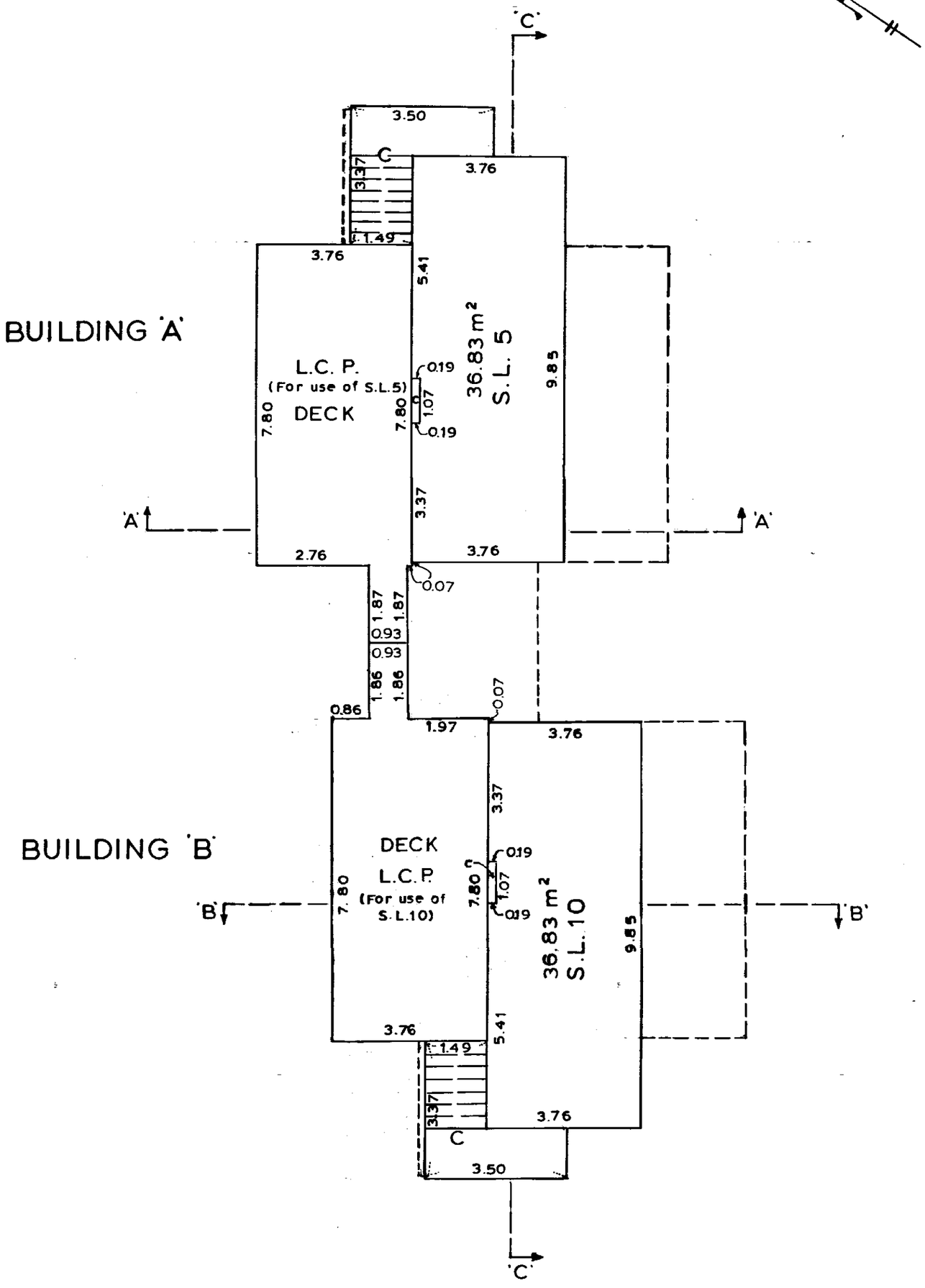

NCI-673

November 28th 1984.

S-3907-⑦

RCVD: 1998-02-26 RQST: 2015-02-13 14.12.05
Plan #: VAS1469 App #: N/A Ctrl #: (Altered)
Status: Filed

Sheet 8 of 30 Sheets.

STRATA PLAN

V.R. 1469

PHASE 1

BUILDINGS 'C' And 'D'

LEVEL 1 :

SCALE:-1:100 (Metric)

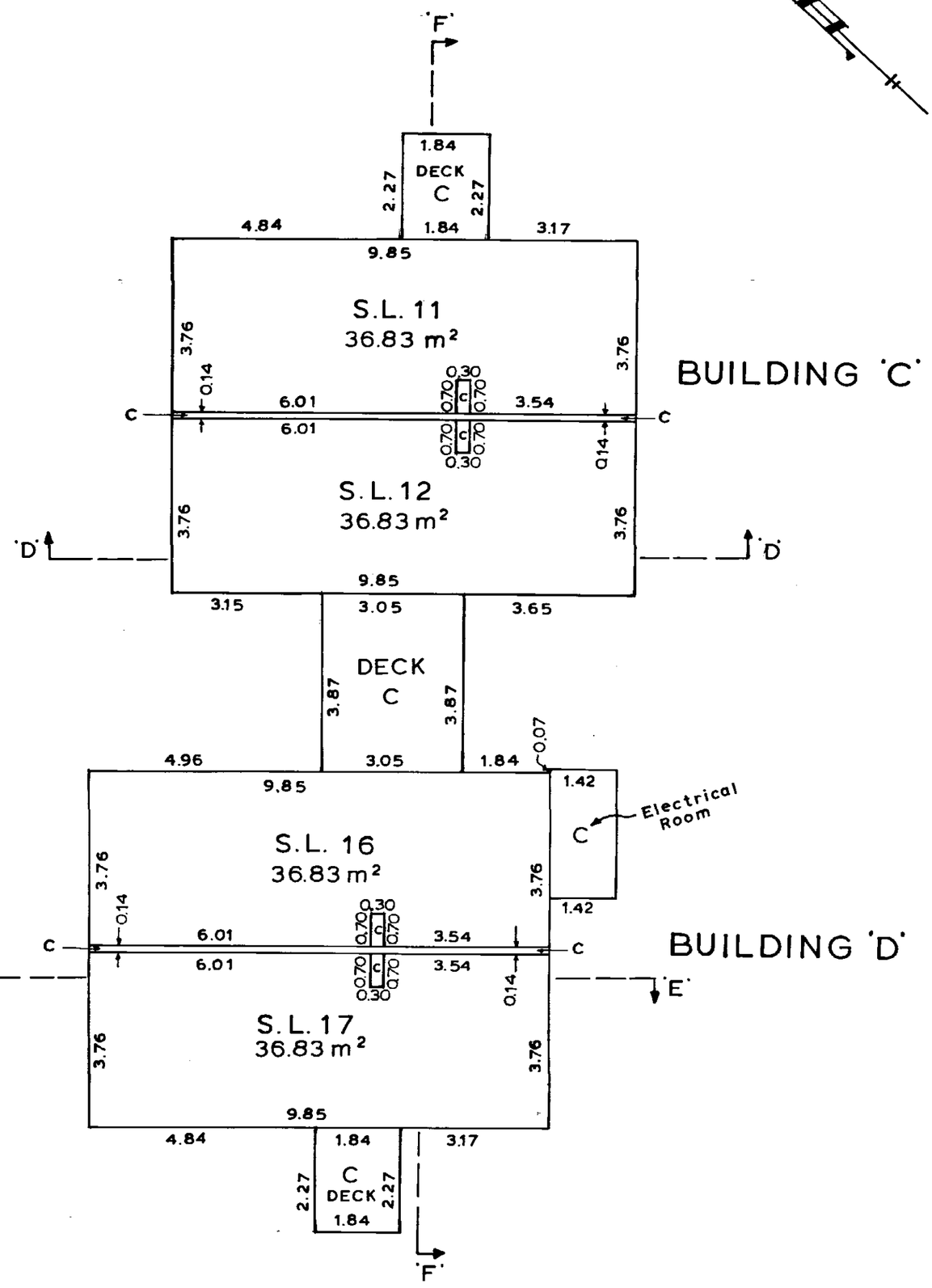

NCI-873

November 28th, 1984.

S-3907-®

RCVD: 1998-02-26 RQST: 2015-02-13 14.12.05
Plan #: VAS1469 App #: N/A Ctrl #: (Altered)
Status: Filed

Sheet 9 of 30 Sheets.

STRATA PLAN

V.R. 1469

PHASE 1

BUILDINGS 'C' And 'D'

LEVEL 2 :

SCALE: 1 : 100 (Metric)

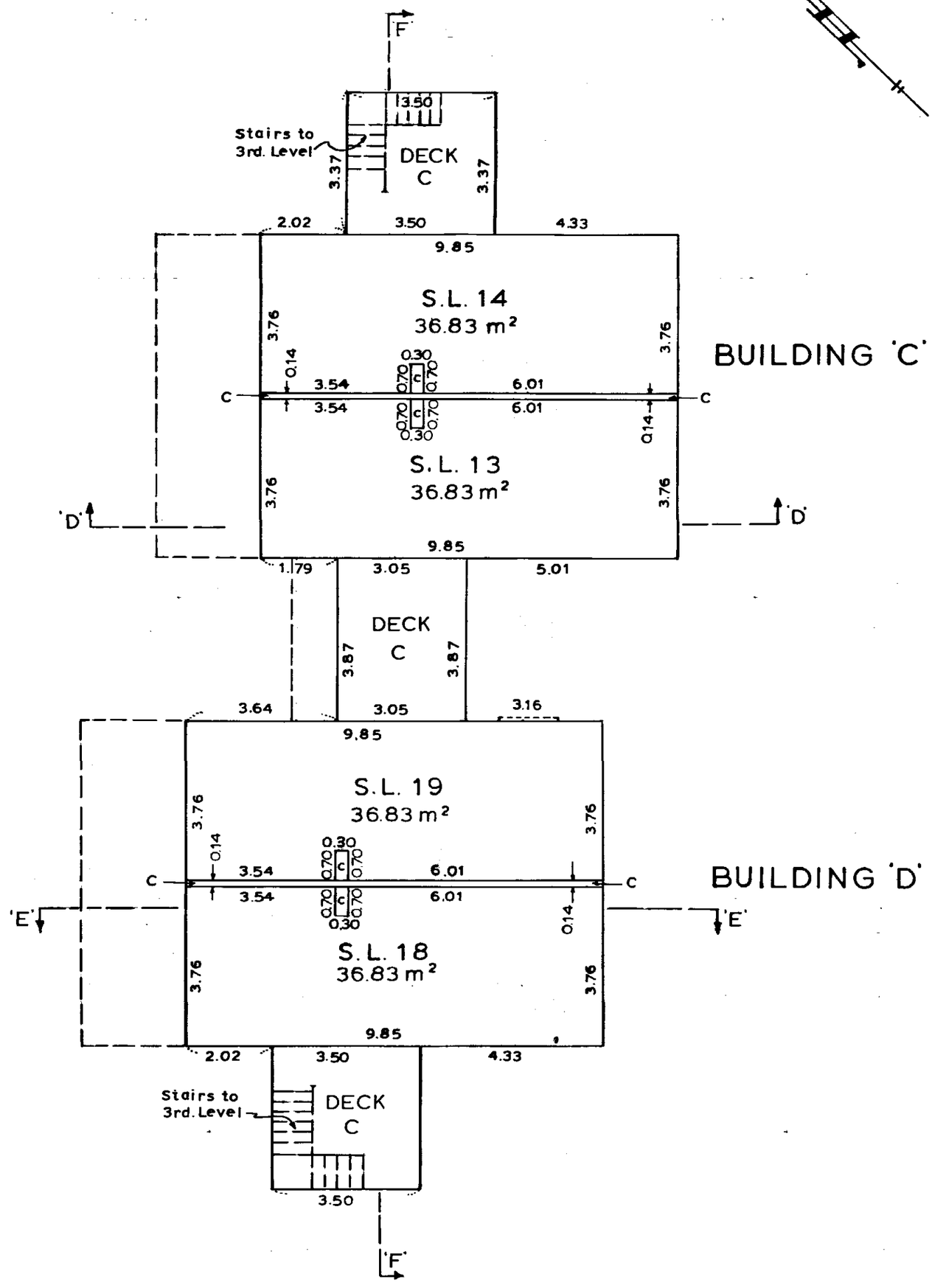

NCI-873

November 28th, 1984.

S-3907-B

RCVD: 1998-02-26 RQST: 2015-02-13 14.12.05
Plan #: VAS1469 App #: N/A Ctrl #: (Altered)
Status: Filed

Sheet 10 of 30 Sheets.

STRATA PLAN

V.R. 1469

PHASE 1

BUILDINGS 'C' And 'D'

LEVEL 3 :

SCALE :- 1 : 100 (Metric)

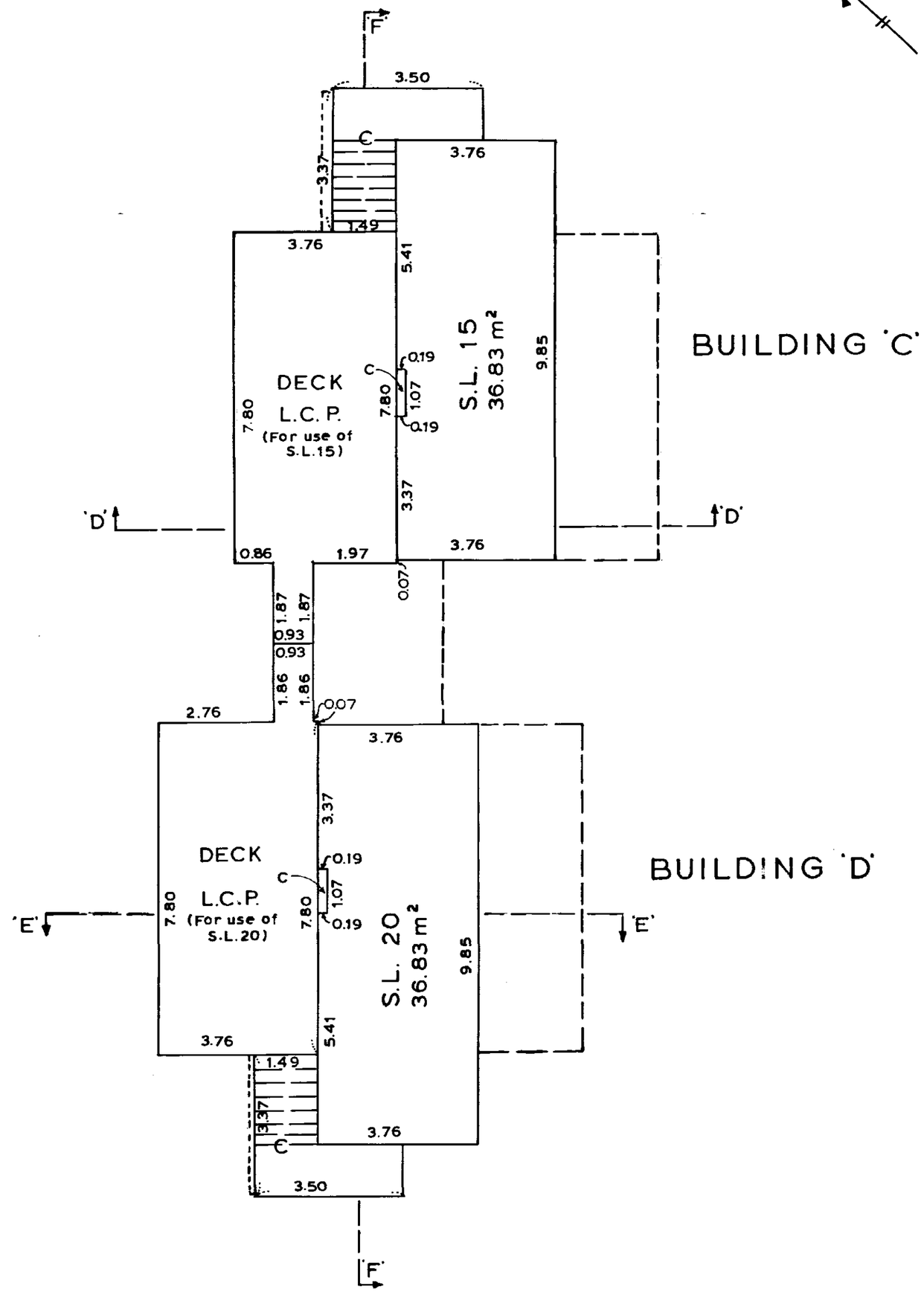

NCI-673

November 28th, 1984.

S-3907-®

RCVD: 1998-02-26 RQST: 2015-02-13 14.12.05
Plan #: VAS1469 App #: N/A Ctrl #: (Altered)
Status: Filed

Sheet 11 of 30 Sheets.

STRATA PLAN

V.R. 1469

PHASE 1

BUILDINGS 'E' And 'F'

LEVEL 1:

SCALE:-1:100 (Metric)

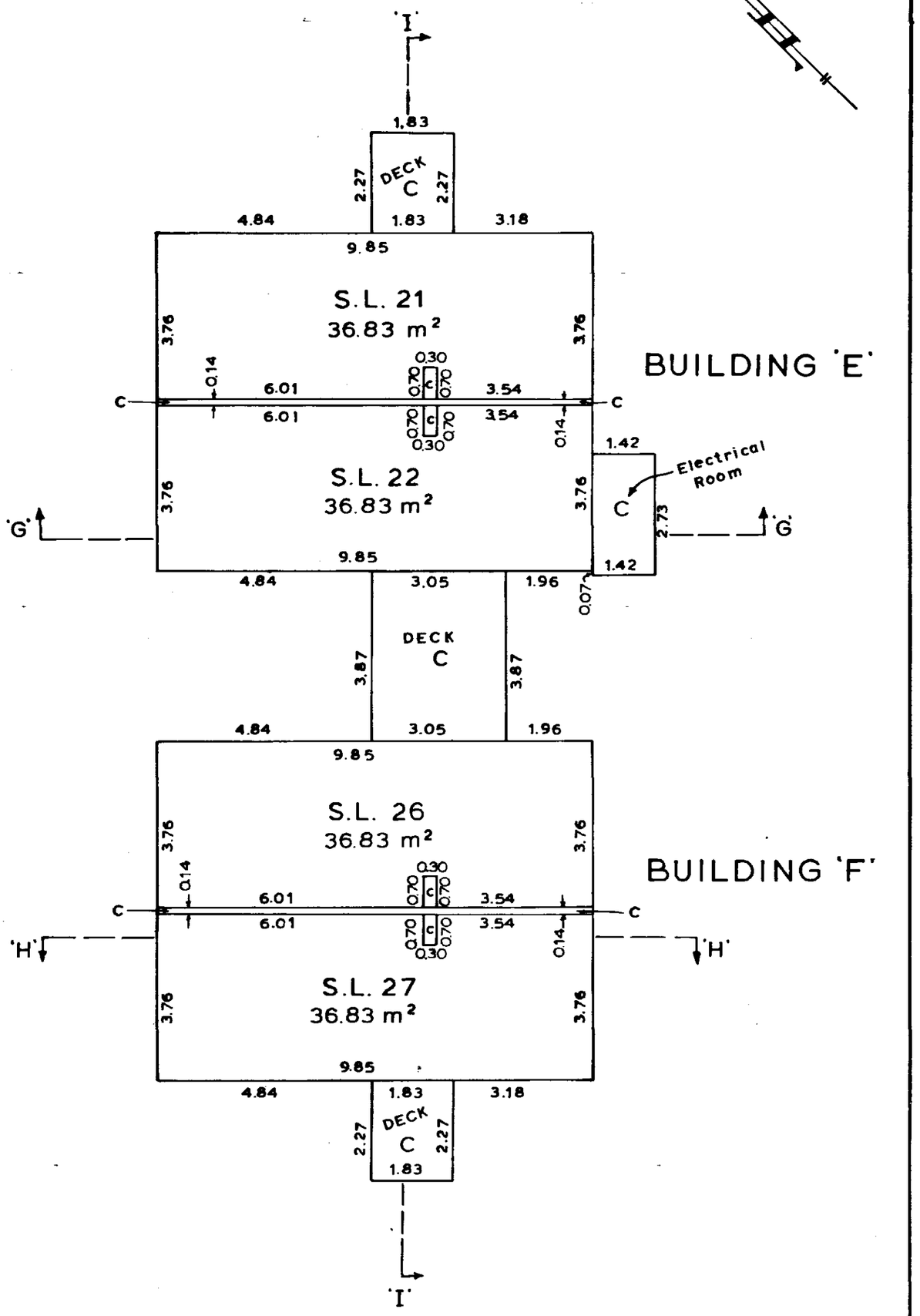

NCI-673

November 28th, 1984.

S-3907-(1)

RCVD: 1998-02-26 RQST: 2015-02-13 14.12.05
Plan #: VAS1469 App #: N/A Ctrl #: (Altered)
Status: Filed

Sheet 12 of 30 Sheets.

STRATA PLAN

V.R. 1469

PHASE 1

BUILDINGS 'E' And 'F'

LEVEL 2:

SCALE:-1:100 (Metric)

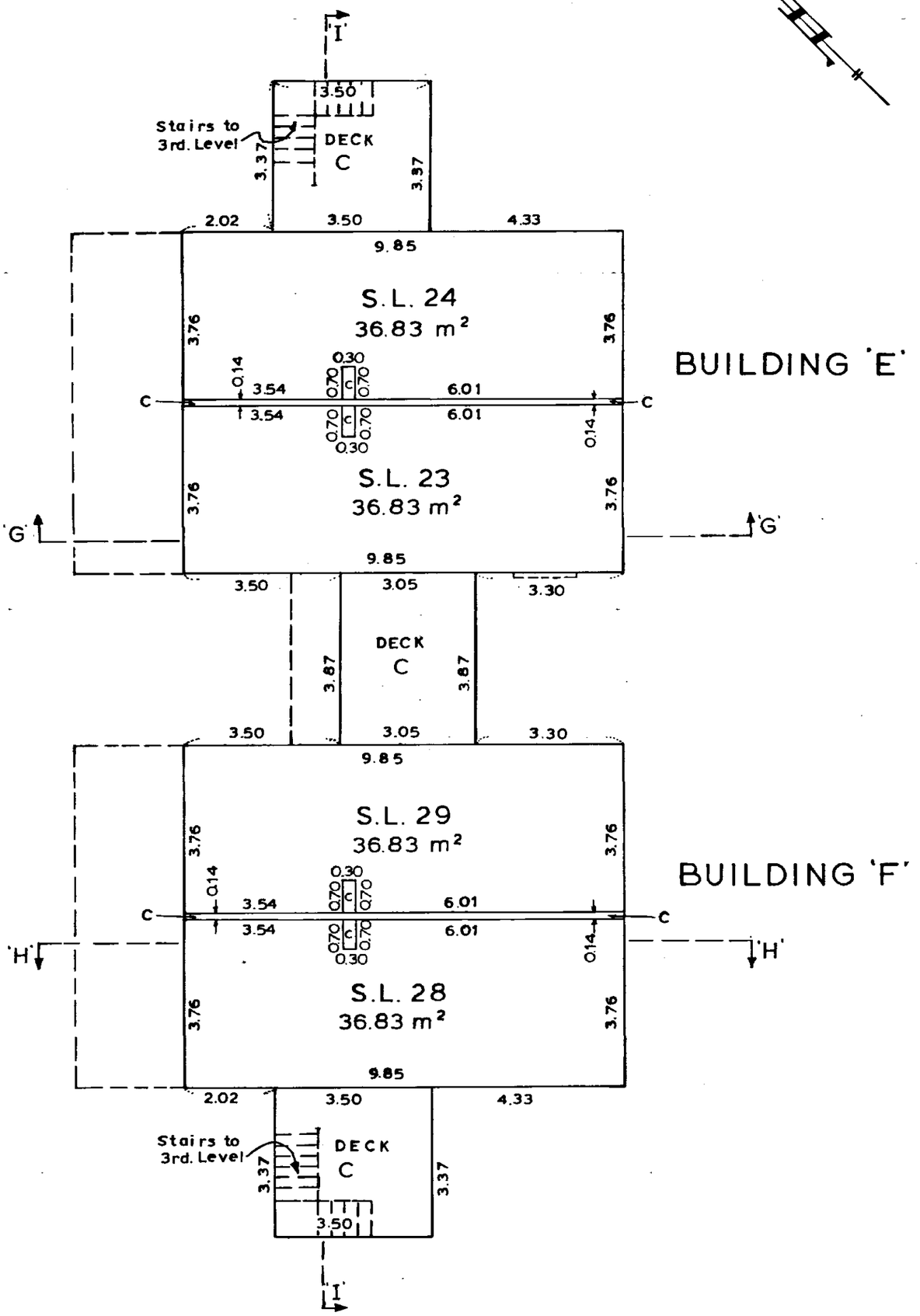

November 28th, 1984.

S-3907-B

NCI-673

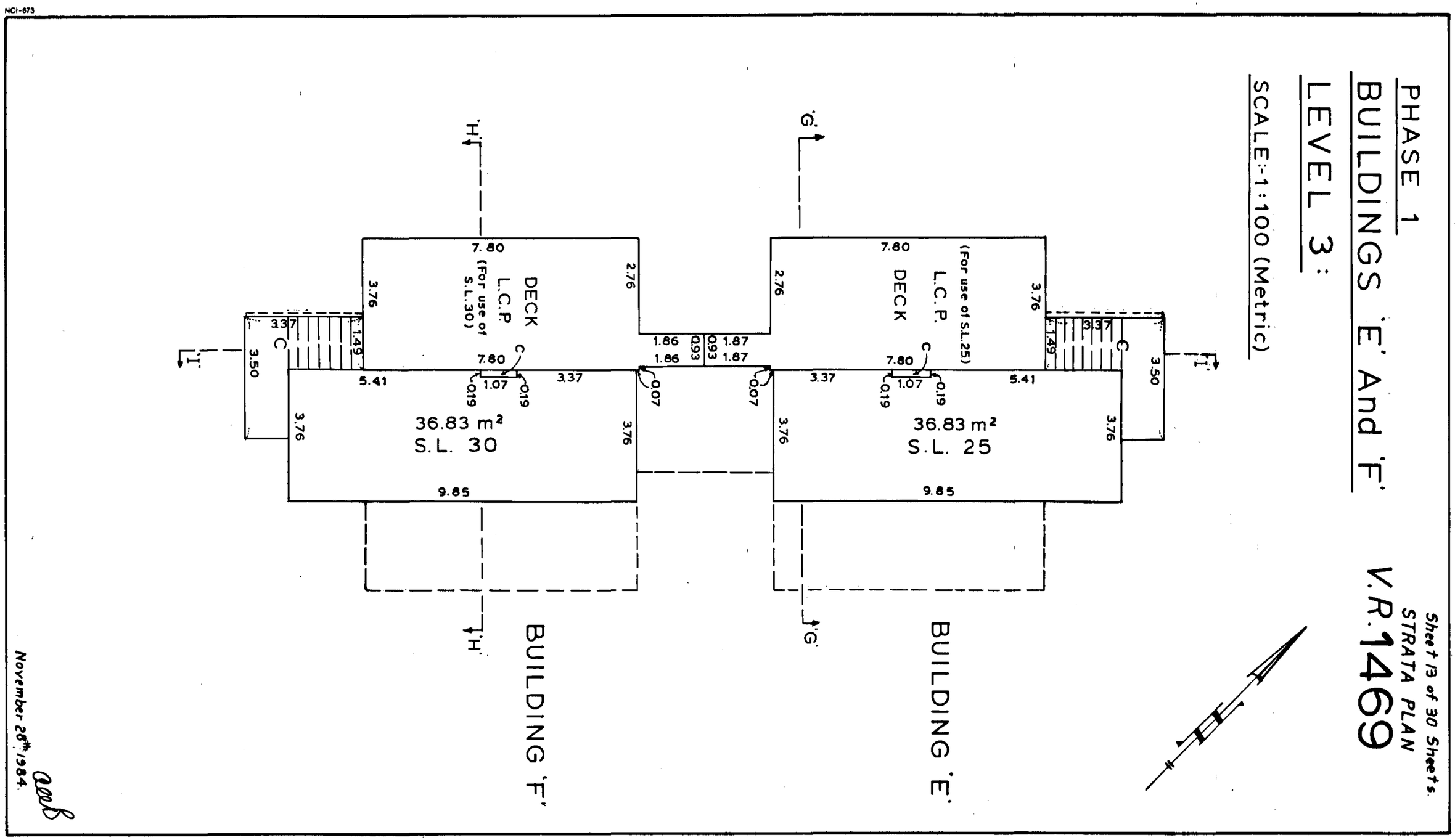
NCI-673
PHASE 1
BUILDINGS 'E' And 'F'
LEVEL 3:
SCALE:-1:100 (Metric)
Sheet 13 of 30 Sheets.
STRATA PLAN
V.R.1469
DECK
L.C.P.
(For use of S.L.30)
(For use of S.L.25)
36.83 m²
S.L. 30
S.L. 25
BUILDING 'F'
BUILDING 'E'
November 28th 1984.
S-3907-

RCVD: 1998-02-26 RQST: 2015-02-13 14.12.05
Plan #: VAS1469 App #: N/A Ctrl #: (Altered)
Status: Filed

Sheet 14 of 30 Sheets.

STRATA PLAN

V.R. 1469

PHASE 1

BUILDINGS 'G' And 'H'

LEVEL 1:

SCALE:-1:100 (Metric)

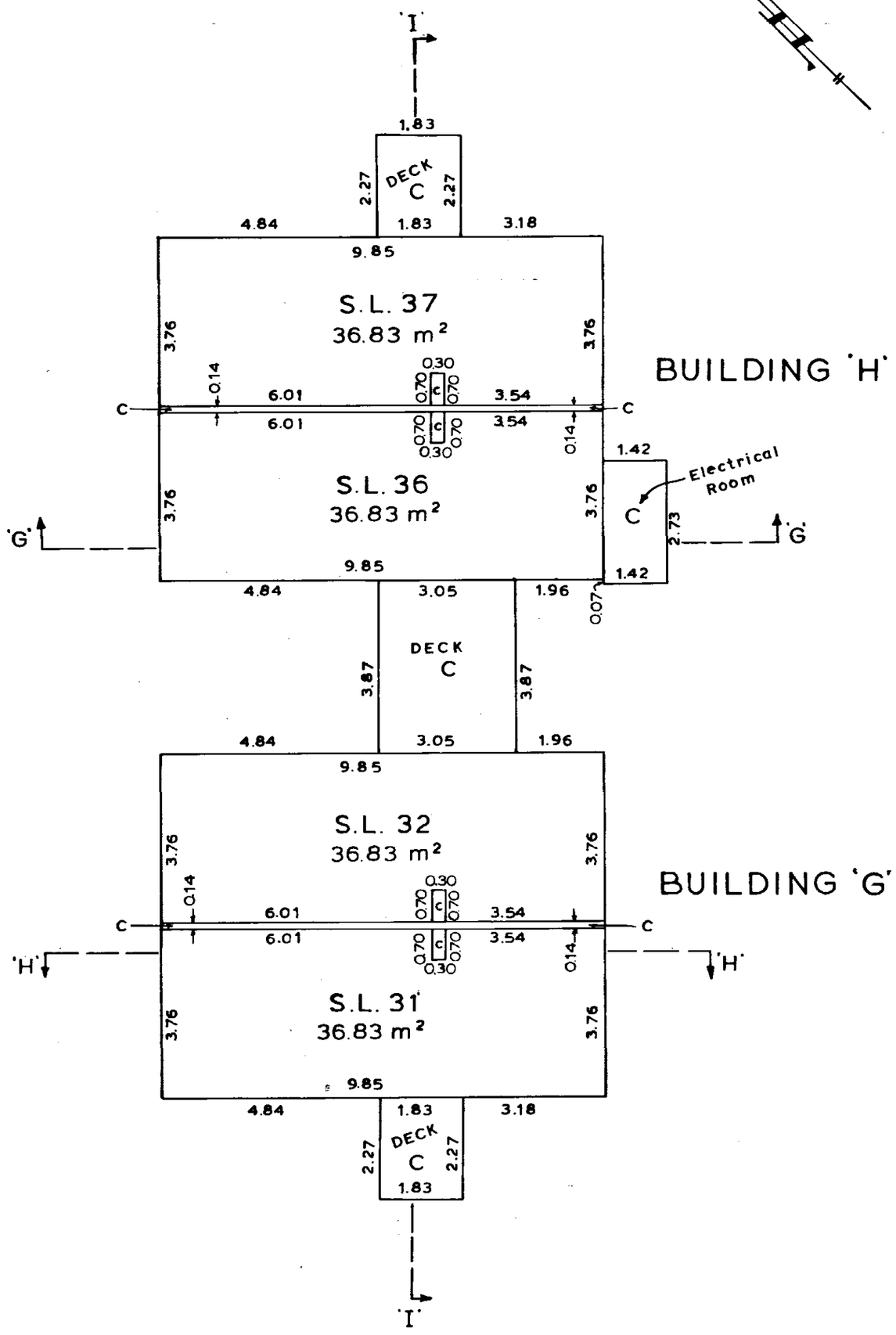

NO1-673

November 28th, 1984.

S-3907-A

RCVD: 1998-02-26 RQST: 2015-02-13 14.12.05
Plan #: VAS1469 App #: N/A Ctrl #: (Altered)
Status: Filed

Sheet 15 of 30 Sheets.

STRATA PLAN

V.R. 1469

PHASE 1

BUILDINGS 'G' And 'H'

LEVEL 2:

SCALE:-1:100 (Metric)

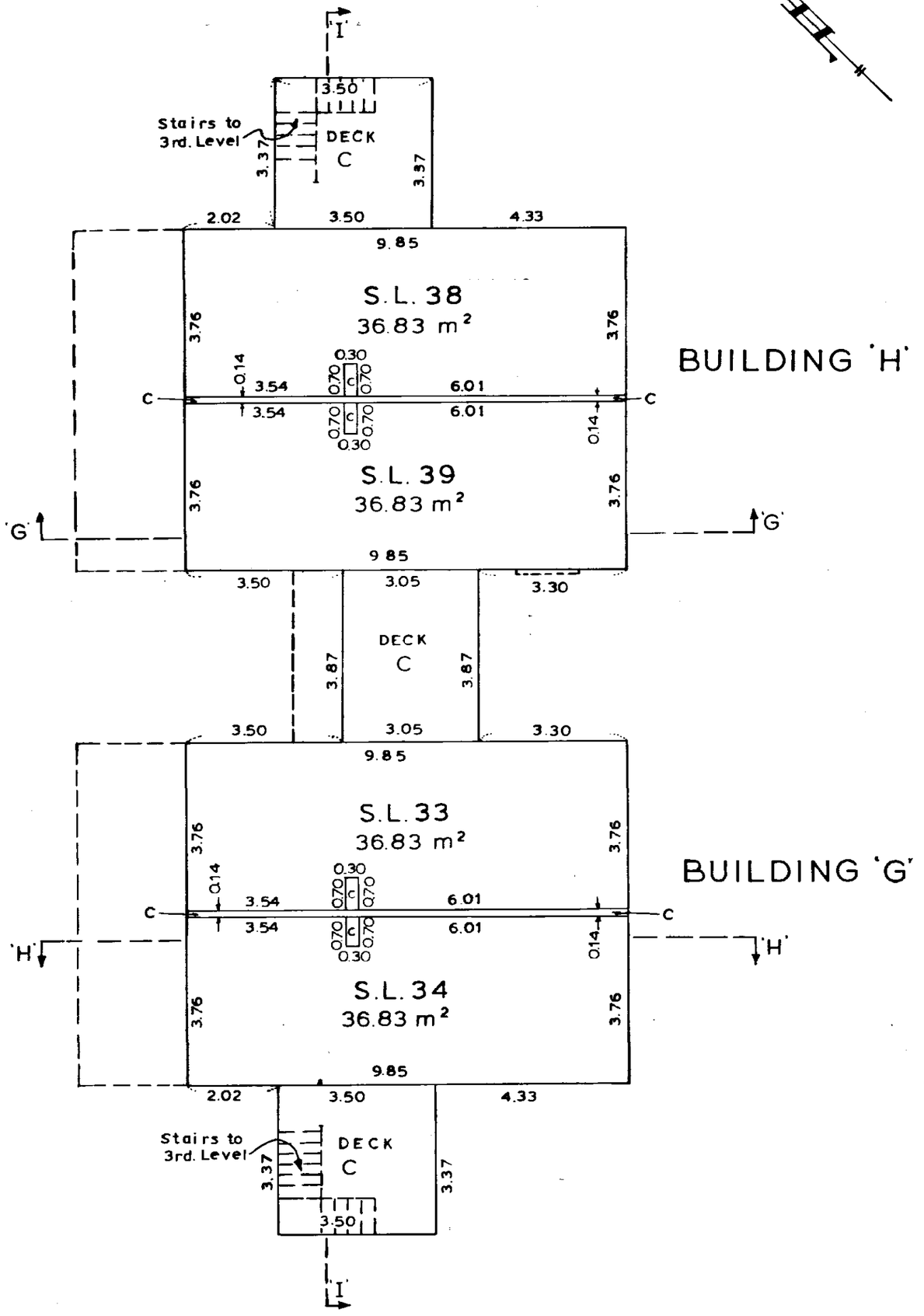

NCI-873

November 28th, 1984.

S-3907-5

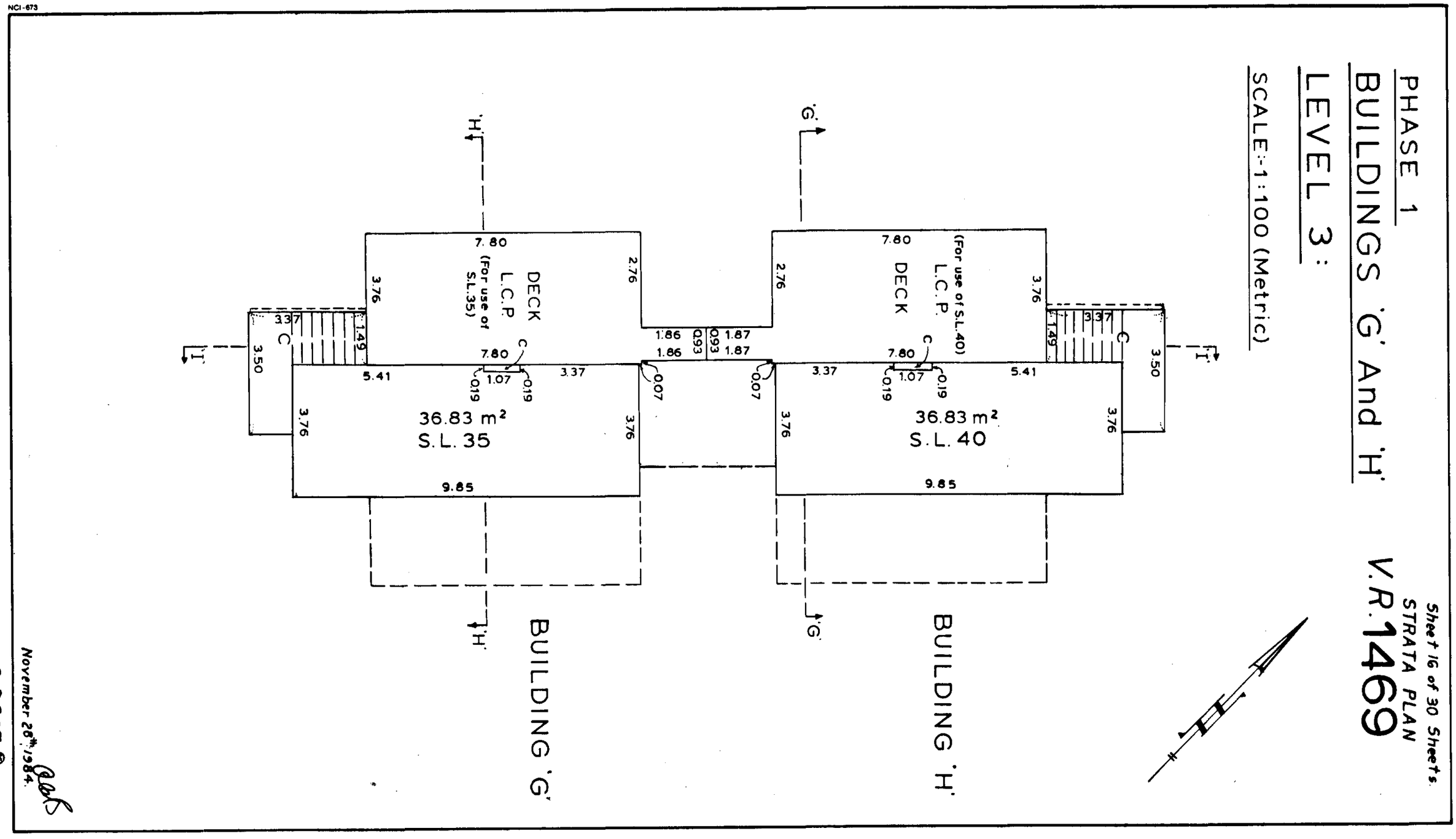
NCI-673
PHASE 1
BUILDINGS 'G' And 'H'
LEVEL 3:
SCALE:-1:100 (Metric)
Sheet 16 of 30 Sheets.
STRATA PLAN
V.R.1469
DECK
L.C.P.
(For use of S.L.35)
(For use of S.L.40)
36.83 m²
S.L. 35
S.L. 40
BUILDING 'G'
BUILDING 'H'
7.80
2.76
3.76
3.37
1.49
3.50
5.41
1.07
0.19
0.07
1.86
0.93
1.87
9.85
November 28th 1984.
S-3907-

RCVD: 1998-02-26 RQST: 2015-02-13 14.12.05
Plan #: VAS1469 App #: N/A Ctrl #: (Altered)
Status: Filed

Sheet 17 of 30 Sheets.

STRATA PLAN

V.R. 1469

PHASE 1

BUILDINGS 'I' And 'J'

LEVEL 1 :

SCALE:-1:100 (Metric)

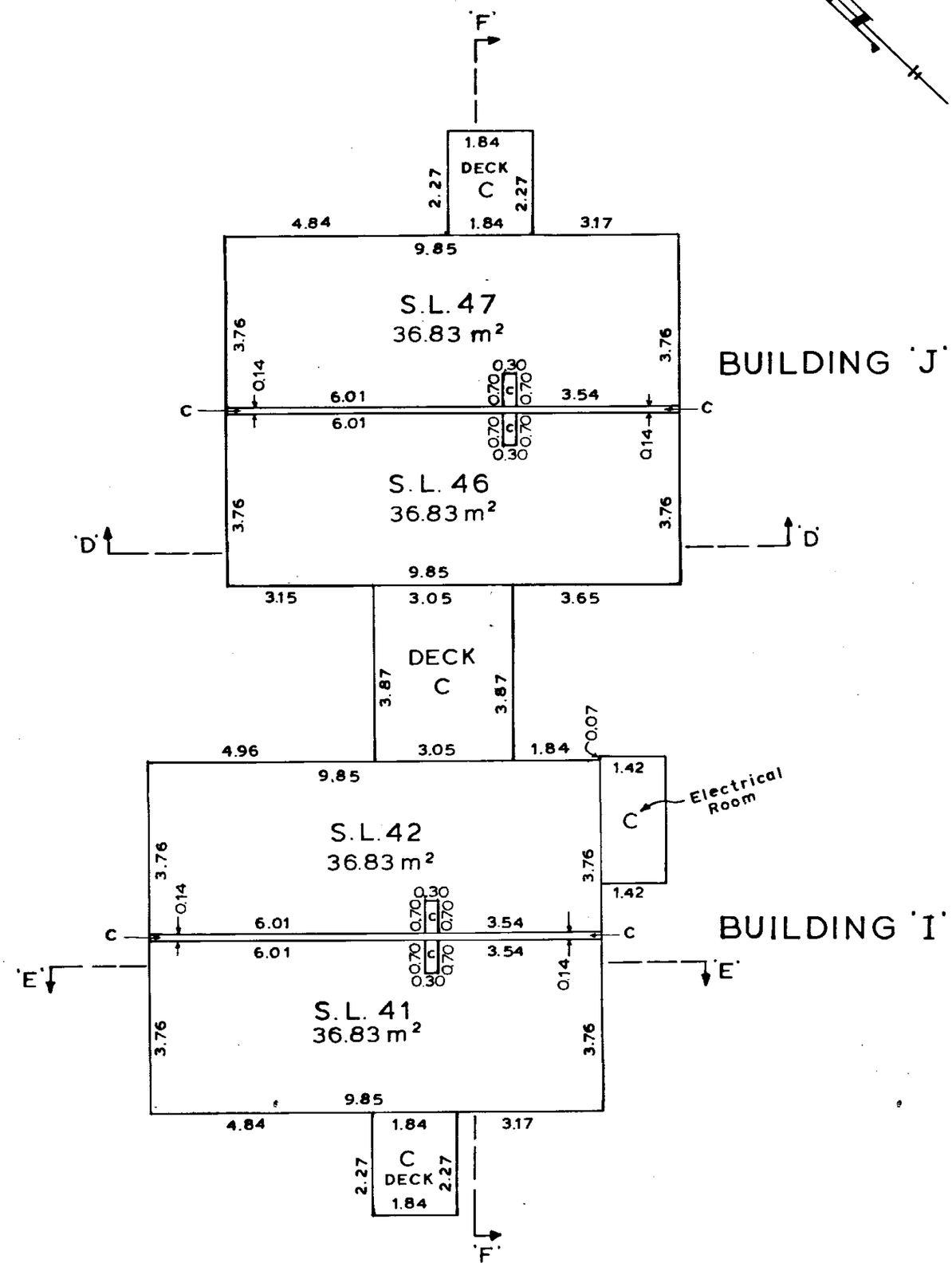

NQ1-673

November 28th, 1984.

S-3907-17

RCVD: 1998-02-26 RQST: 2015-02-13 14.12.05
Plan #: VAS1469 App #: N/A Ctrl #: (Altered)
Status: Filed

Sheet 18 of 30 Sheets

STRATA PLAN

V.R. 1469

PHASE 1

BUILDINGS 'I' And 'J'

LEVEL 2 :

SCALE:-1:100 (Metric)

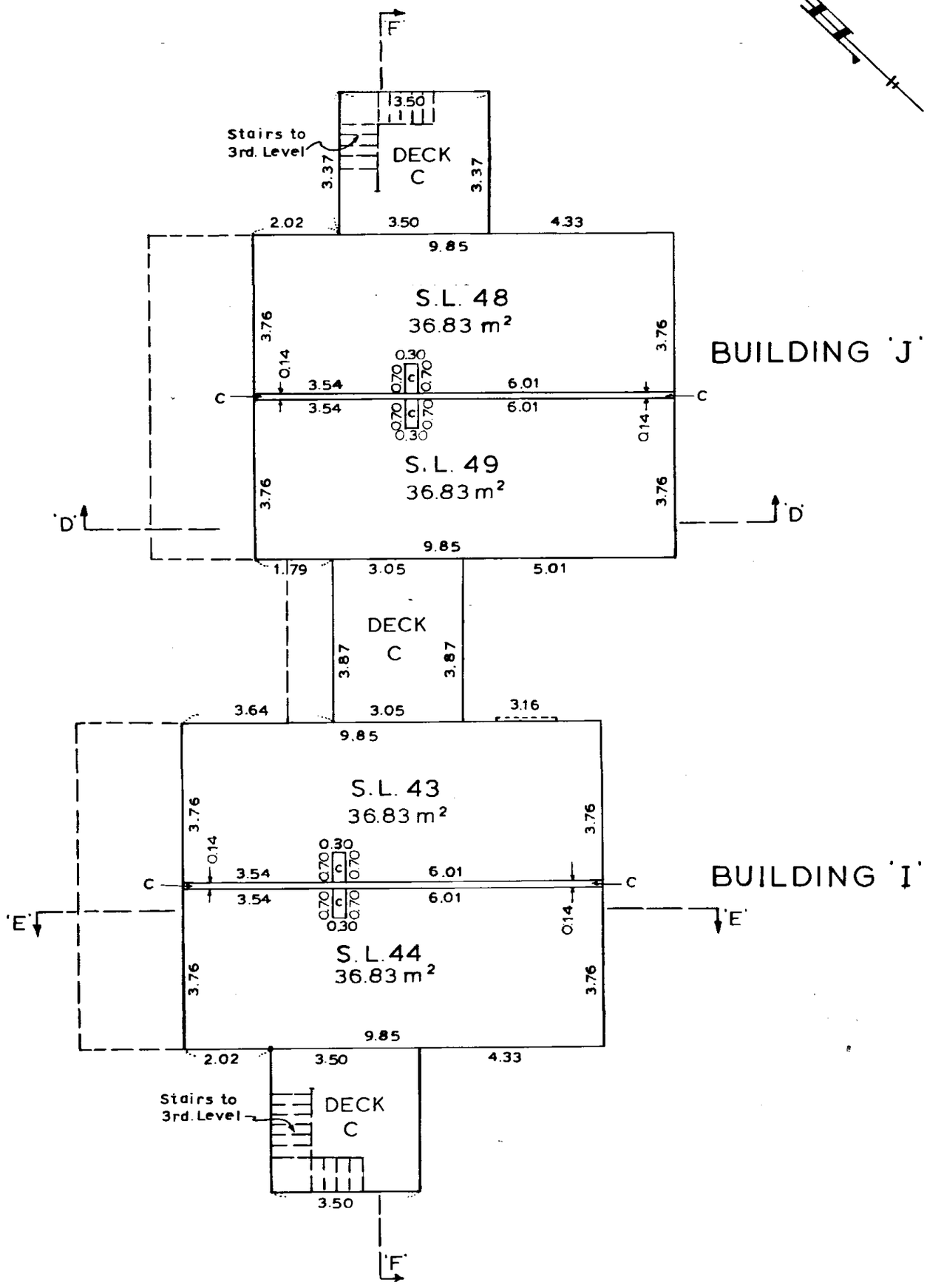

November 28th, 1984.

S-3907-

NCI-673

RCVD: 1998-02-26 RQST: 2015-02-13 14.12.05
Plan #: VAS1469 App #: N/A Ctrl #: (Altered)
Status: Filed

Sheet 19 of 30 Sheets.

STRATA PLAN

V.R. 1469

PHASE 1

BUILDINGS 'I' And 'J'

LEVEL 3 :

SCALE:-1:100 (Metric)

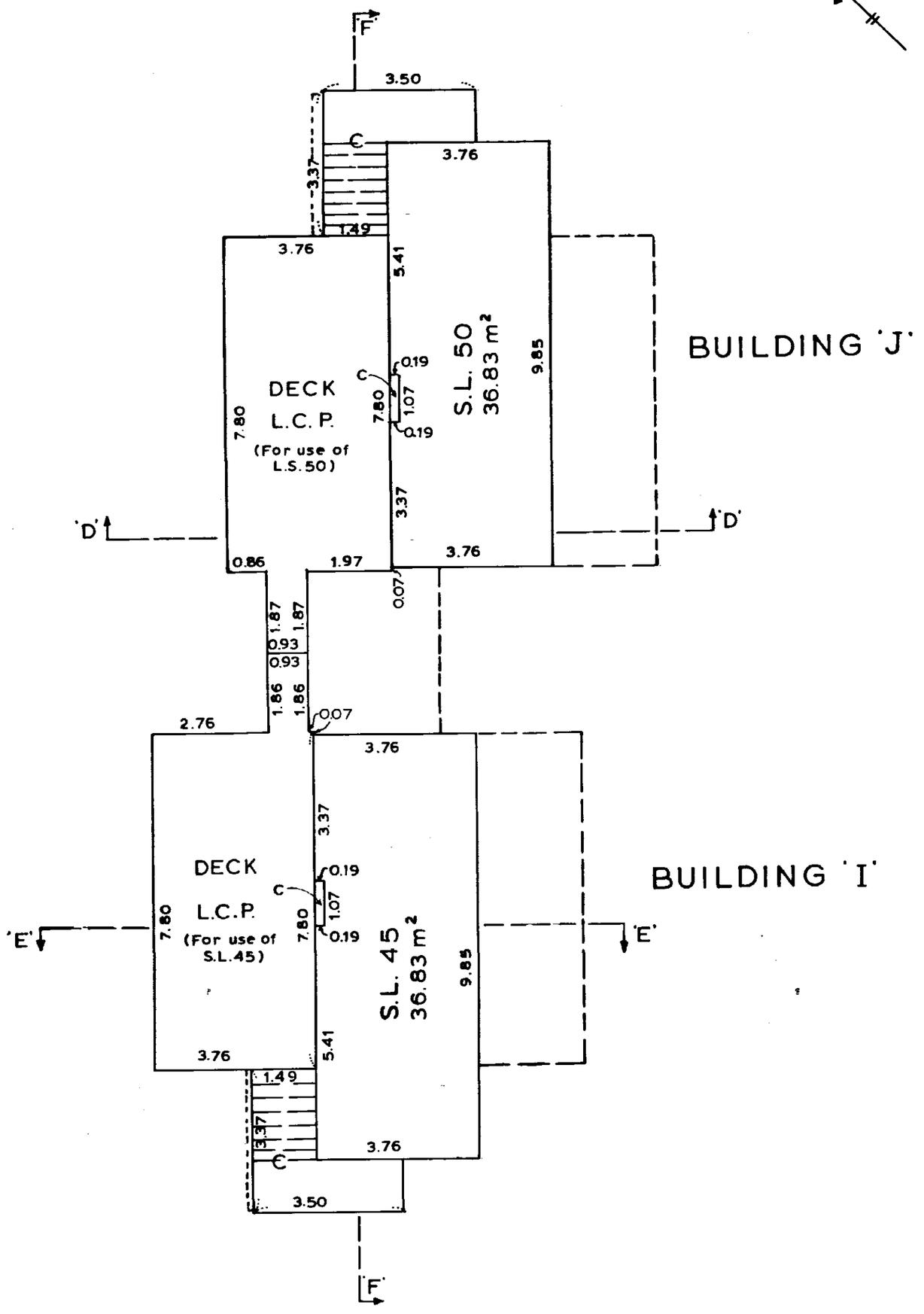

NCI-673

November 28th, 1984.

S-3907-

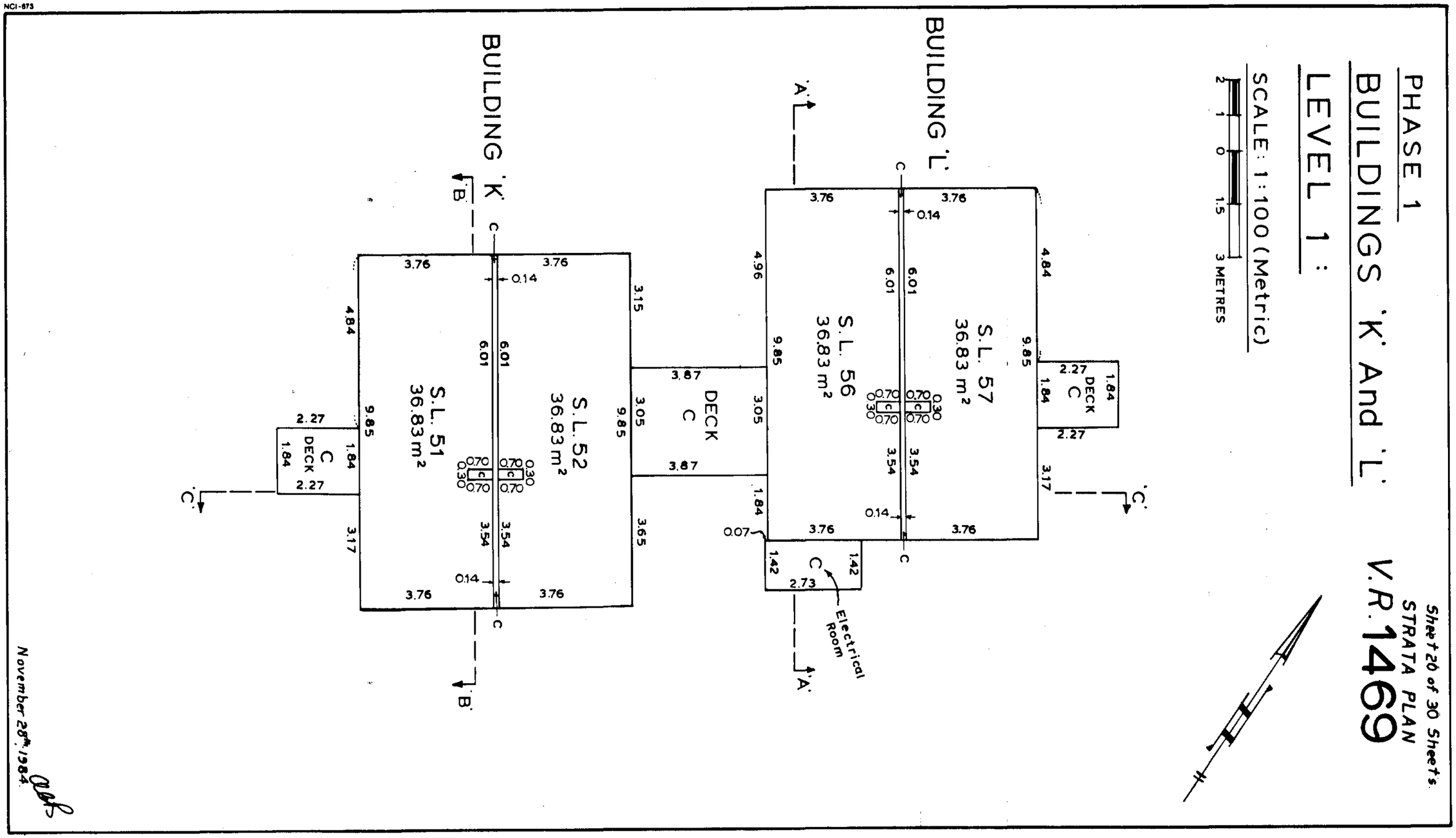
NCI-673
PHASE 1
BUILDINGS 'K' And 'L'
LEVEL 1 :
SCALE: 1:100 (Metric)
2 1 0 1.5 3 METRES
BUILDING 'L'
BUILDING 'K'
S.L. 51
36.83 m²
S.L. 52
36.83 m²
S.L. 56
36.83 m²
S.L. 57
36.83 m²
DECK
C
Electrical Room
Sheet 20 of 30 Sheets
STRATA PLAN
V.R. 1469
November 28th, 1984
S-3907-®

RCVD: 1998-02-26 RQST: 2015-02-13 14.12.05
Plan #: VAS1469 App #: N/A Ctrl #: (Altered)
Status: Filed

Sheet 21 of 30 Sheets

STRATA PLAN

V.R. 1469

PHASE 1

BUILDINGS 'K' And 'L'

LEVEL 2 :

SCALE: 1:100 (Metric)

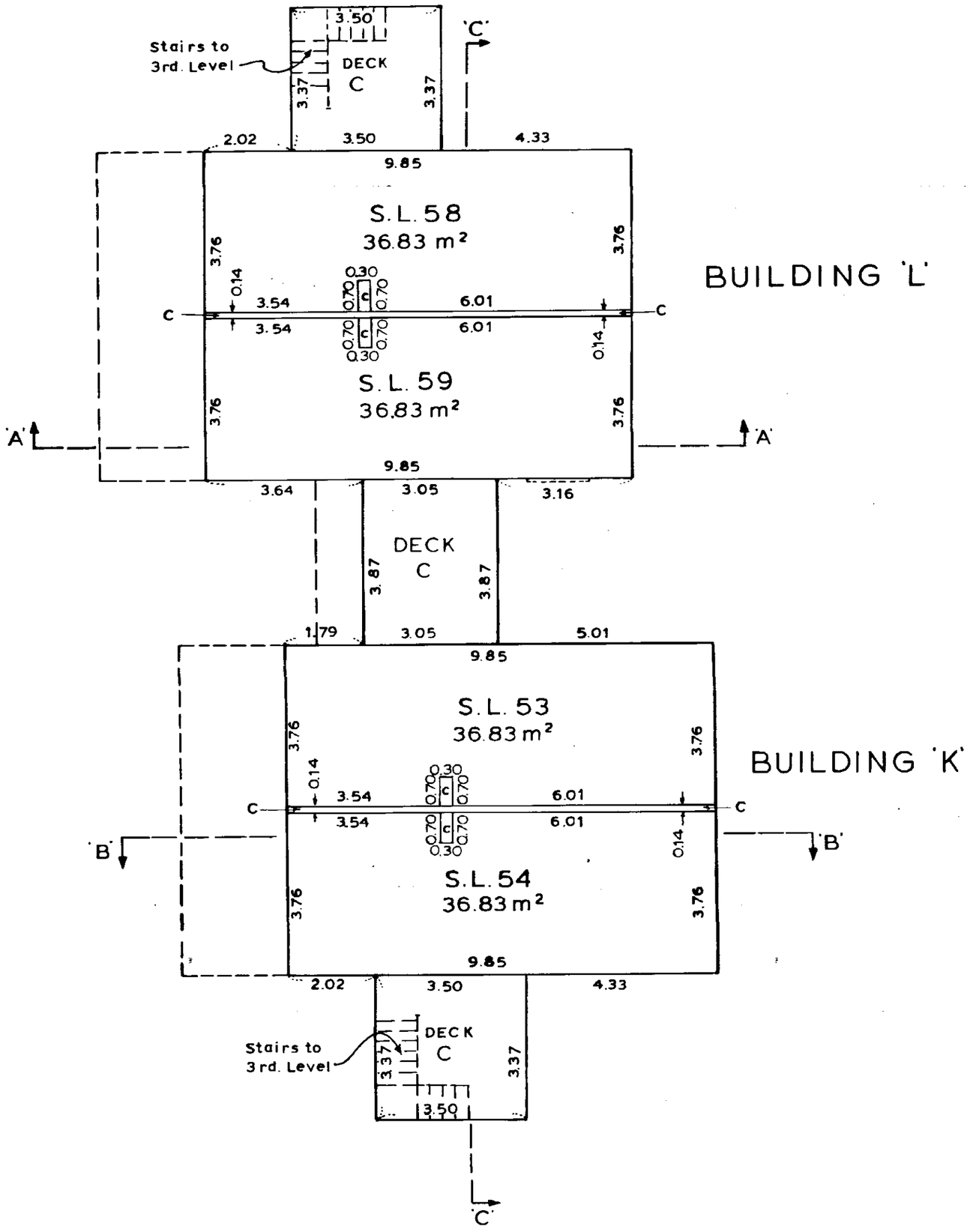

November 28th, 1984.

S-3907-②

RCVD: 1998-02-26 RQST: 2015-02-13 14.12.05
Plan #: VAS1469 App #: N/A Ctrl #: (Altered)
Status: Filed

Sheet 22 of 30 Sheets.

STRATA PLAN

V.R. 1469

BUILDINGS 'K' And 'L'

LEVEL 3:

SCALE: 1:100 (Metric)

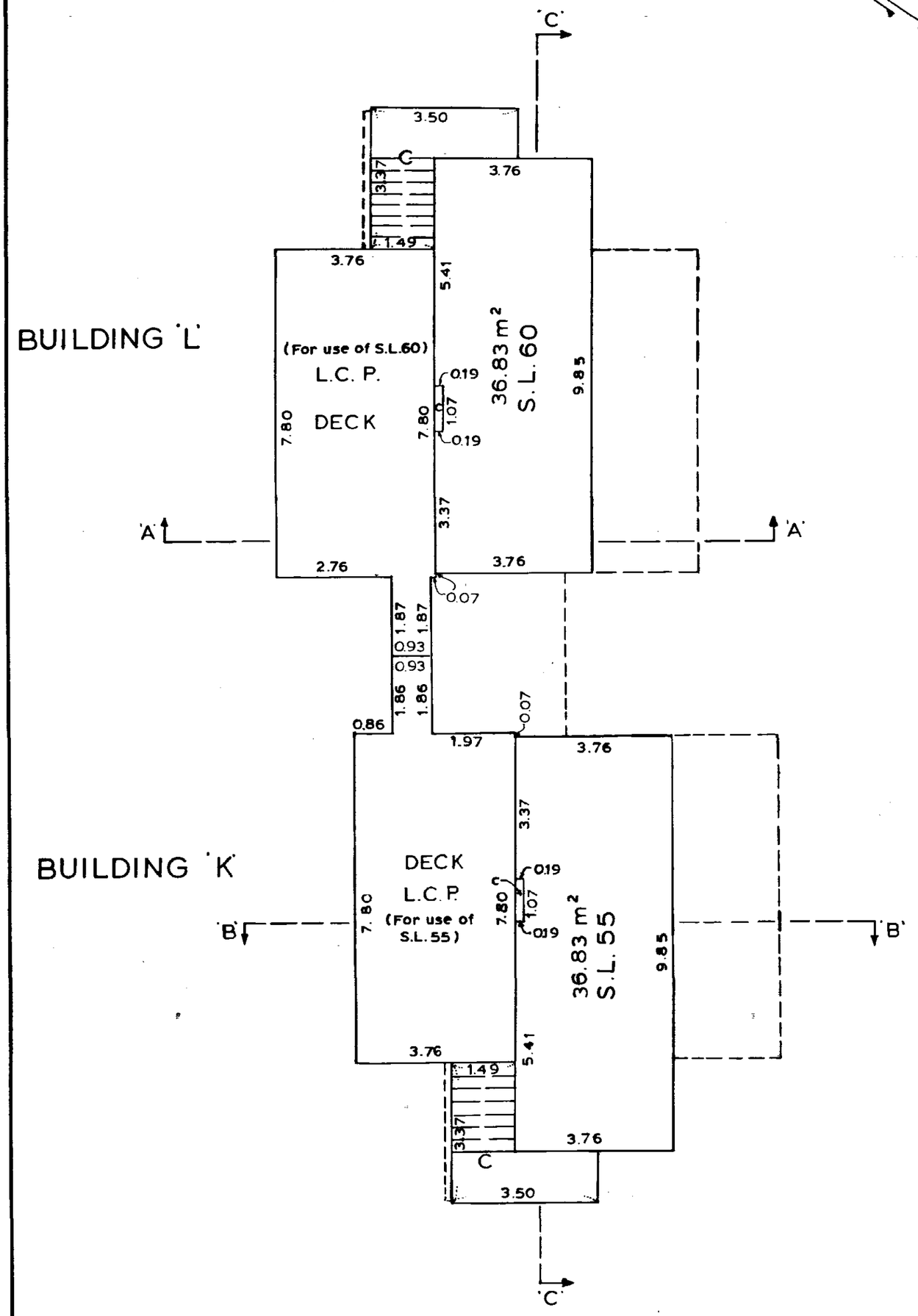

November 28th 1984

S-3907-2

RCVD: 1998-02-26 RQST: 2015-02-13 14.12.05
Plan #: VAS1469 App #: N/A Ctrl #: (Altered)
Status: Filed

STRATA PLAN
V.R. 1469

PHASE 1
BUILDINGS 'A', 'B', 'K' & 'L'
SECTIONS :

SCALE:- 1:100 (Metric)

Buildings 'A' & 'L'

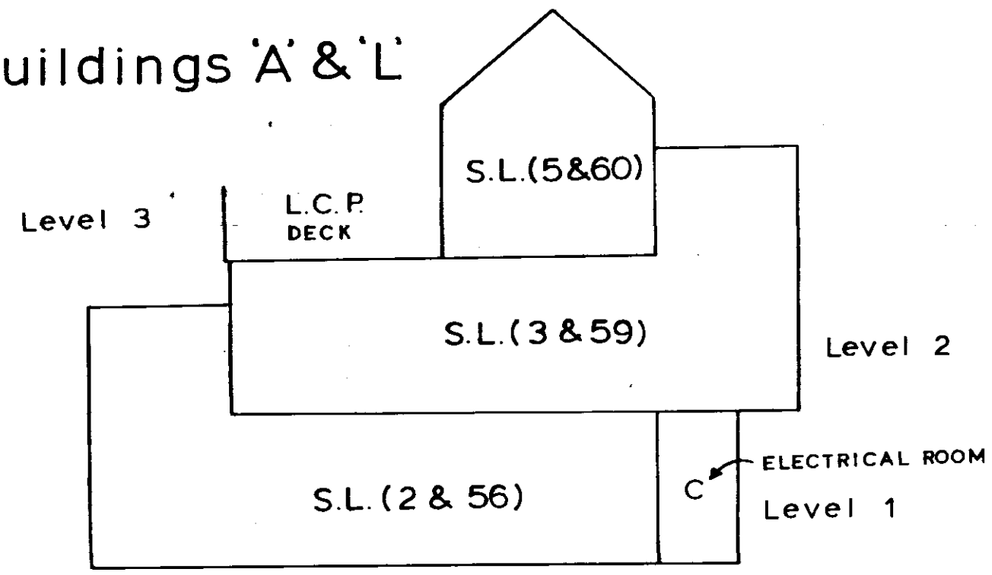

SECTION 'A'-'A'
(Typical for Buildings 'A' & 'L')

Buildings 'B' & 'K'

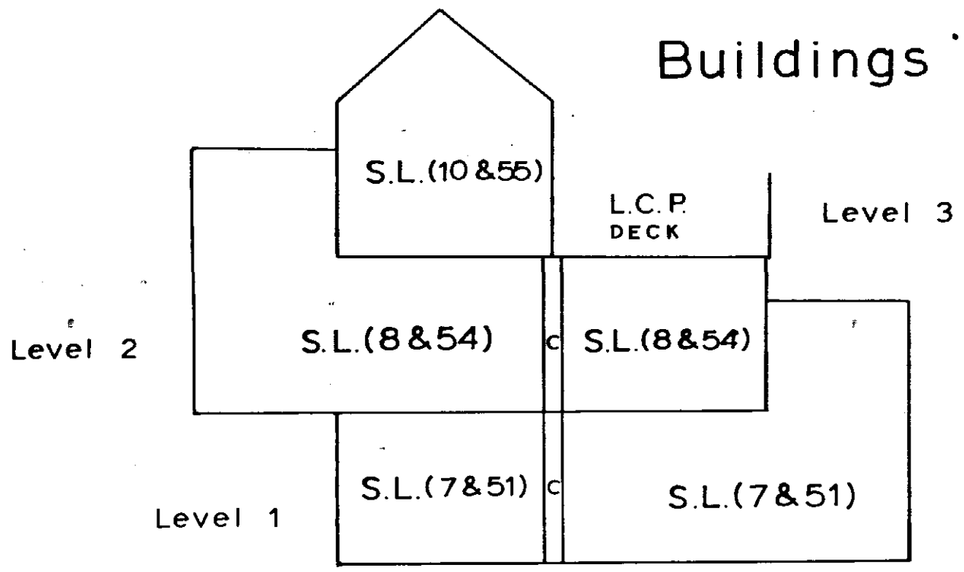

SECTION 'B'-'B'
(Typical for Buildings 'B' & 'K')

aeb
November 28th, 1984.

S-3907-1

NCI-673

PHASE 1

BUILDINGS 'A','B','K' & 'L'

SECTIONS:

SCALE: 1:100 (Metric)

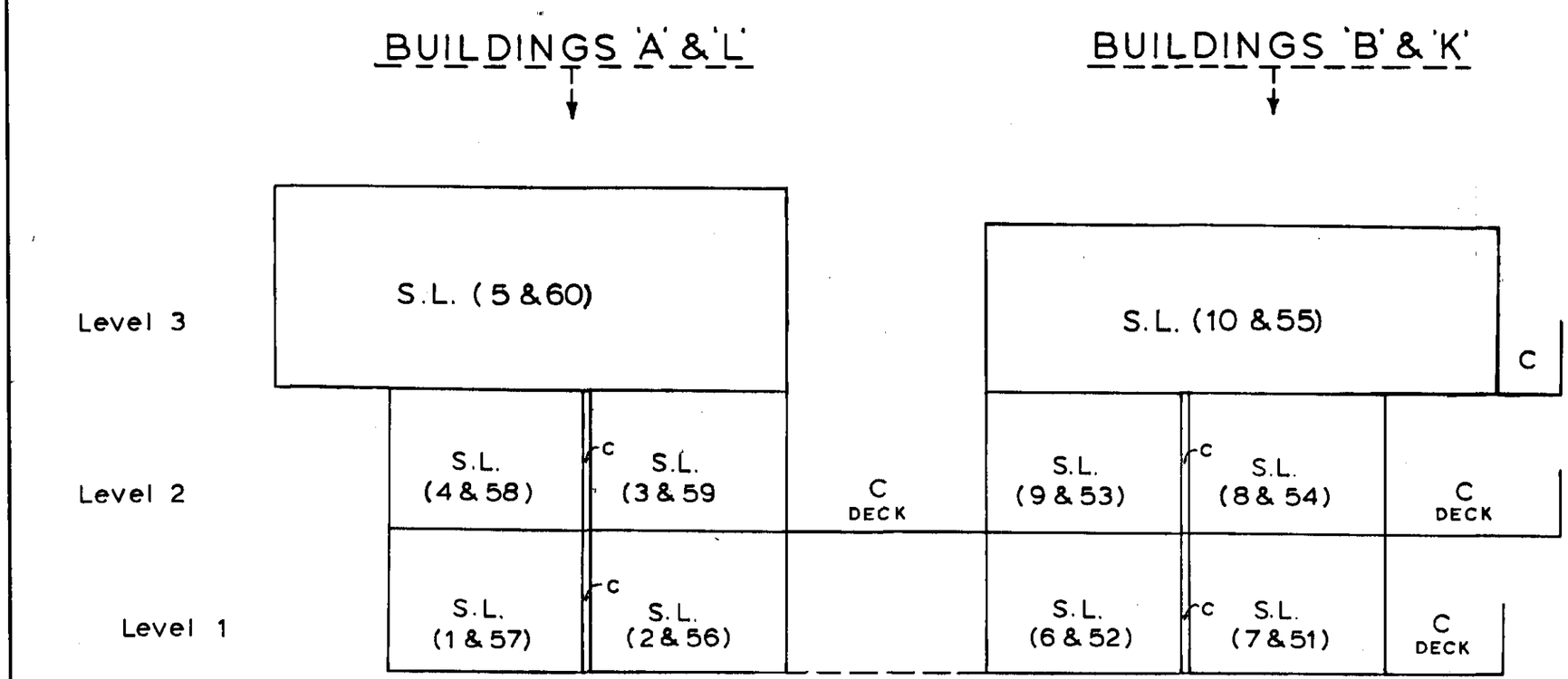

SECTION 'C' - 'C'

- (Typical for Buildings 'A','B','K' & 'L')

Sheet 24 of 30 Sheets

STRATA PLAN V.R. 1469

November 28th, 1984

S-3907-®

RCVD: 1998-02-26 RQST: 2015-02-13 14.12.05
Plan #: VAS1469 App #: N/A Ctrl #: (Altered)
Status: Filed

STRATA PLAN
V.R. 1469

PHASE 1
BUILDINGS 'C', 'D', 'I' & 'J'
SECTIONS :

SCALE:- 1:100 (Metric)

Buildings 'C' & 'J'

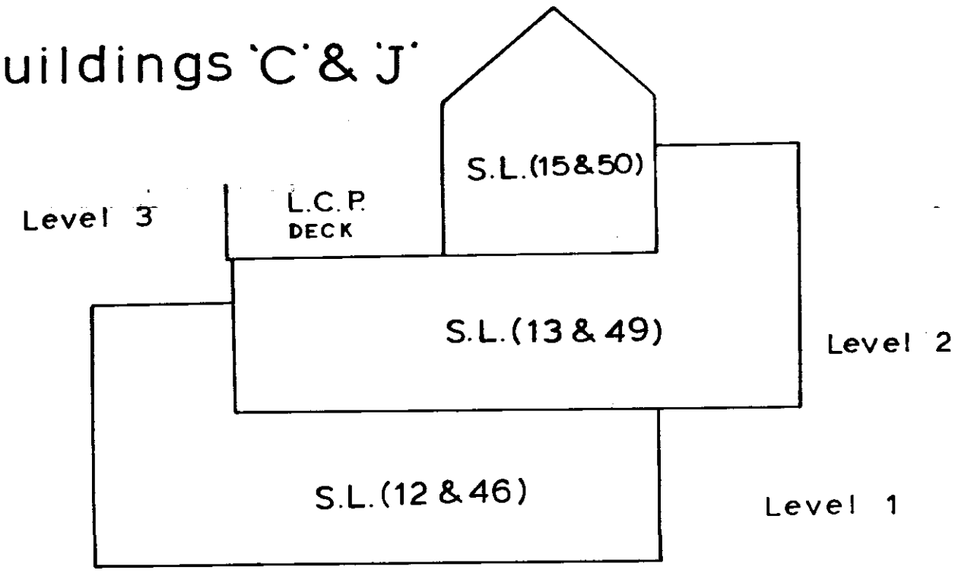

SECTION 'D'-'D'
(Typical for Buildings 'C' & 'J')

Buildings 'D' & 'I'

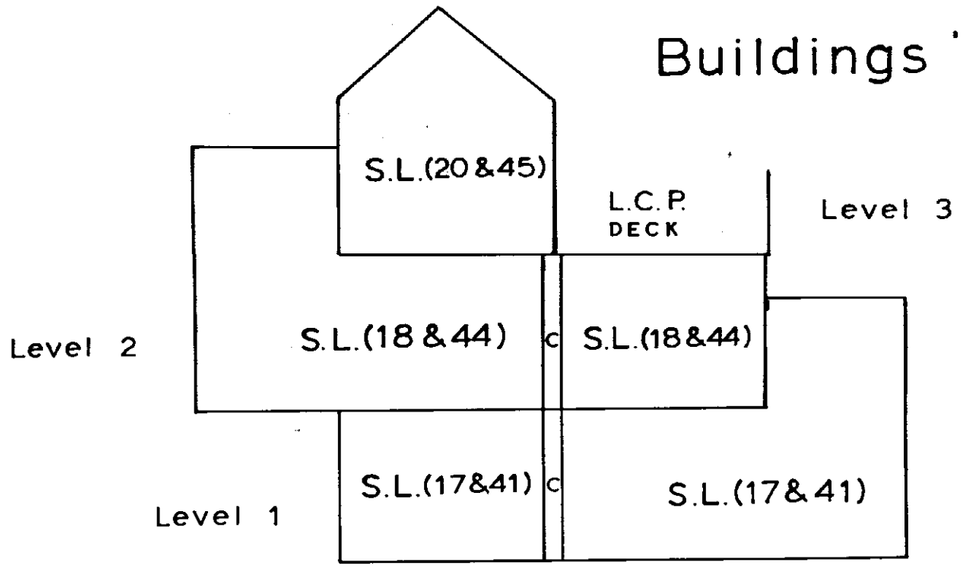

SECTION 'E'-'E'
(Typical for Buildings 'D' & 'I')

NCI-473

November 28th, 1984.

S-3907-

NCI-873

PHASE 1

BUILDINGS 'C' 'D' 'I' & 'J'

SECTIONS:

SCALE: 1:100 (Metric)

SECTION 'F'-'F'

-(Typical for Buildings 'C' 'D' 'I' & 'J')

Sheet 26 of 30 Sheets

STRATA PLAN

V.R. 1469

November 28th, 1984

S-3907-®

RCVD: 1998-02-26 RQST: 2015-02-13 14.12.05
Plan #: VAS1469 App #: N/A Ctrl #: (Altered)
Status: Filed

Sheet 27 of 30 Sheets.

STRATA PLAN

V.R. 1469

PHASE 1

BUILDINGS 'E','F','G' & 'H'

SECTIONS :

SCALE:- 1:100 (Metric)

Buildings 'E' & 'H'

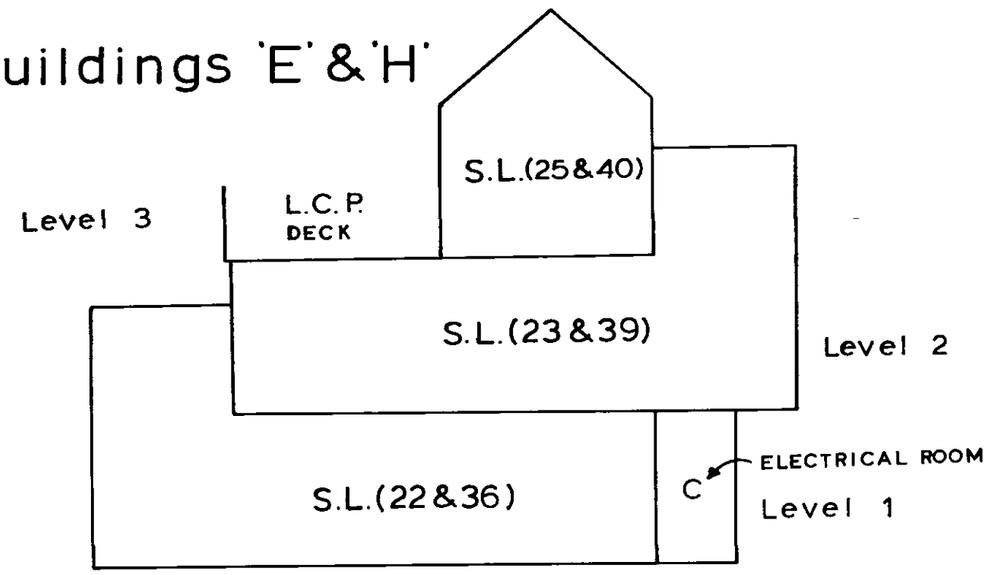

SECTION 'G'-'G'

(Typical for Buildings 'E' & 'H')

Buildings 'F' & 'G'

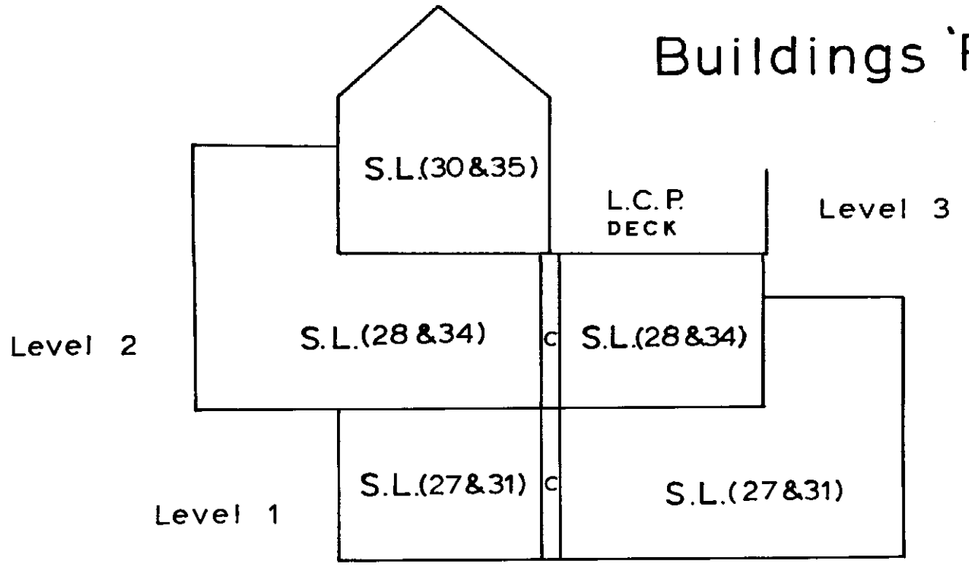

SECTION 'H-H'

(Typical for Buildings 'F' & 'G')

NCI-573

November 28th, 1984.

S-3907-2

NCI-673

PHASE 1

BUILDINGS 'E' 'F' 'G' & 'H'

SECTIONS :

SCALE :- 1:100 (Metric)

SECTION 'I - I'

- (Typical for Buildings 'E' 'F' 'G' & 'H')

Sheet 28 of 30 Sheets

STRATA PLAN

V.R. 1469

November 28th, 1984

S-3907-②

RCVD: 1998-02-26 RQST: 2015-02-13 14.12.05

STRATA PLAN V.R. 1469

RECORD OF BY-LAWS AND ORDERS, ETC.

FILING		DOCUMENTS	
NUMBER	DATE	DATE	NATURE And PARTICULARS.
DF GD 45767	5/4/90	10/5/90	NOTIFICATION OF CHANGE OF BY-LAWS 1/9
DF GD135448	31/12/90		NOTIFICATION OF CHANGE OF BY-LAWS /4/8
BJ 76377	14/3/95		CHANGE OF BYLAWS
BJ 76378	14/3/95		CHANGE OF BYLAWS
BJ 76379	14/3/95		CHANGE OF BYLAWS
BJ 76380	14/3/95		CHANGE OF BYLAWS
BJ 76381	14/3/95		CHANGE OF BYLAWS

Law Sheet Closed
Search At TOS2 of BC O. Lin
Current Information. BC Reg 7

November 28th, 1984

S-3907-

Plan #: VAS1469 App #: N/A Ctrl #: (Altered)

Status: Filed

RCVD: 1998-02-26 RQST: 2015-02-13 14.12.05
Plan #: VAS1469 App #: N/A Ctrl #: (Altered)
Status: Filed

Common Property Sheet Closed 20/10/95

Search ALTOS2 or BC OnLine for Current Information. BC Reg. 76/95

LINDA J. O'SHEA, Registrar
Vancouver/New Westminster Land Title District

Sheet 30 of 30 Sheets

STRATA PLAN V.R. 1469

DEALINGS AFFECTING THE COMMON PROPERTY

* FOR PARTIAL CANCELLATION, SEE INDIVIDUAL STRATA LOTS.

REGISTRATION NUMBER	REGISTRATION DATE	DOCUMENT DATE	DOCUMENT NATURE And PARTICULARS
			This land may be subject to Sections 14 to 22 of the Resort Municipality of Whistler Act and the bylaws of the Whistler Resort Association filed under the Societies Act, see DF J76987 and DF J78727.
			To part derived from former Lot 4, Plan 19070, is annexed Easement L110502 over part of Lot 29, Plan 19912 in Explanatory Plan 16864.
			Hereto is annexed Easement M67886 over part of Lot 32 in Explanatory Plan 17339.
			Hereto is annexed Easement M67890 over part of Lot 32 in Explanatory Plan 17339
			Hereto is annexed Easement M67892 over part of Lot 30 in Explanatory Plan 17340.
H 19854	31/3/80		Mortgage in favour of The Mercantile Bank of Canada, modified by M J62847 12/8/81;
*-1			inter alia
H19854 CANCELLED P96115 OCTOBER 20, 1986 D.N. ELLIS/Cm			
J 62572	10/8/81		Mortgage in favour of The Mercantile Bank
*-2			of Canada, inter alia
J62572 CANCELLED P96113 OCTOBER 20, 1986 D.N. ELLIS/Cm			
J 62847	12/8/81		Modification of M H19854, inter alia
*-3 J62847 CANCELLED P96116 OCTOBER 20, 1986 D.N. ELLIS/Cm			
J 62848	12/8/81		Priority Agreement granting M J62572
*-4			with priority over RFR H19855 and
			M H33596; inter alia
J62848 CANCELLED P96114 OCTOBER 20, 1986 D.N. ELLIS/Cm			
J 79296	28/10/81		Mortgage in favour of First City Development
*-5			Corporation Ltd. (No. 13653A), assignment
			of M H33596 received 21/5/80 11:22
			Certified Copy s. 198(3) L.T.A., inter alia
J 79296 CANCELLED P96118 OCTOBER 20, 1986 D.N. ELLIS/Cm			
J 91636	23/12/81		Right of First Refusal in favour of First
*-6			City Development Corp. Ltd. (No. 13653A),
			assignment of RFR H 19855 received
			31/3/80 12:23, inter alia
J91636 CANCELLED P96119 OCTOBER 20, 1986 D.N. ELLIS/Cm			
K 242	5/1/82		Covenant under Sec. 215 L.T.A. in favour
			of Resort Municipality of Whistler, inter alia
K1598	12/1/82		Statutory Right of Way in favour of
			Resort Municipality of Whistler, part
			derived from former Lot 3 Plan 19070 in
			Explanatory Plan, 15960, inter alia.
K1599	12/1/82		Statutory Right of Way in favour of
			Resort Municipality of Whistler, part
			derived from former Lot 4 Plan 19070
			in Explanatory Plan 15960, inter alia
K 10130	17/2/82		Statutory Right of Way in favour of
			British Columbia Telephone Company,
			portions derived from former Lots 4 and 5
			Plan 19070, inter alia

(Con't)

November 28th, 1984.

RCVD: 1998-02-26 RQST: 2015-02-13 14.12.05
Plan #: VAS1469 App #: N/A Ctrl #: (Altered)
Status: Filed

Common Property Sheet Closed 20/10/95
Search ALTOS2 or BC OnLine for Current Information. BC Reg. 76/95
LINDA L. O'SHEA, Registrar
Vancouver/New Westminster Land Title District

Sheet 30 of 30 Sheets

STRATA PLAN V.R. 1469

DEALINGS AFFECTING THE COMMON PROPERTY

* FOR PARTIAL CANCELLATION, SEE INDIVIDUAL STRATA LOTS

REGISTRATION NUMBER	DATE	DOCUMENT DATE	NATURE And PARTICULARS
K 53079	25/8/82		Mortgage in favour of The Mercantile Bank of Canada, inter alia
*-7			
K 53079 CANCELLED P96117 OCTOBER 20, 1986 D.N. ELLIS/CM			
K 53975	27/8/82		Mortgage in favour of Montreal Trust Company, in trust, see 63236-M and K 53975 Mortgage of SRW K10130 supplemental to M63236-M; inter alia
K61034	24/9/82		Priority Agreement granting M K53079 priority over M H33596 see J 79296 and RFR H19855 see J91636; inter alia
*-8			
K61034 CANCELLED P96120 OCTOBER 20, 1986 D.N. ELLIS/CM			
L53216	25/5/83		Priority Agreement granting K 242, K1598 and K1599 priority over M H33596 see J 79296 and RFR H 19855 see J 91636; inter alia.
*-9			
L75524	28/7/83		Priority Agreement granting K 242, K 1598 and K1599 priority over M H 19854 see J62847, J62572 and K53079; inter alia
*-10			
L110501	23/11/83		Easement, part in Explanatory Plan 16864 appurtenant to Lot 29 Plan 19912, modified by M67893 22/8/84.
M67087	17/8/84		Mortgage in favour of First City Development Corp. Ltd. (No. 13653A), inter alia
*-11			
M67087 CANCELLED P98322 28/10/86 D.N. ELLIS/CM			
M67887	22/8/84		Easement, part in Explanatory Plan 17339 appurtenant to Lot 32
M67888	22/8/84		Easement, part in Explanatory Plan 17339 appurtenant to Lot 29 Plan 19912, inter alia
M67889	22/8/84		Easement, part in Explanatory Plan 17339 appurtenant to Lot 30, inter alia
M67891	22/8/84		Easement, part in Explanatory Plan 17340 appurtenant to Lot 30
M67893	22/8/84		Easement, modification of E L110501
			D.N. Ellis/Registrar/RP
N53149	8/7/85		STATUTORY RIGHT OF WAY IN FAVOUR OF BRITISH COLUMBIA HYDRO AND POWER AUTHORITY WITH PRIORITY OVER H19854, H19855, H33596, J62572, J62847, J91636, K53079, J79296 AND M67087
			D.N. Ellis/Registrar/sw

November 28th, 1984

RCVD: 1998-02-26 RQST: 2015-02-13 14.12.05
Plan #: VAS1469 App #: N/A Ctrl #: (Altered)
Status: Filed
Page 32 of 97

STRATA PLAN VR 1469

Common Property Sheet Closed 20/10/95
Search ALTOS2 or BC OnLine for Current Information. BC Reg. 76/95
LINDA J. O'SHEA, Registrar
Vancouver/New Westminster Land Title District

DEALINGS AFFECTING THE COMMON PROPERTY

* - PARTIAL CANCELLATION, SEE INDIVIDUAL STRATA LOTS

REGISTRATION NUMBER	REGISTRATION DATE	DOCUMENTS DATE	DOCUMENTS NATURE AND PARTICULARS
K 242	5/1/82		COVENANT IN FAVOUR OF RESORT
			MUNICIPALITY OF WHISTLER, S. 215,
			L.T.A. INTER ALIA
K 1600	12/1/82		STATUTORY RIGHT OF WAY IN FAVOUR OF
			RESORT MUNICIPALITY OF WHISTLER; PART
			DERIVED FROM FORMER LOT 6 PLAN 19070
			IN EXPLANATORY PLAN 15960 INTER ALIA.
N 9469	12/2/85		STATUTORY RIGHT OF WAY IN FAVOUR OF
			BRITISH COLUMBIA HYDRO AND POWER
			AUTHORITY, INTER ALIA
N 112105	31/12/85		MORTGAGE IN FAVOUR OF THE MERCANTILE
			BANK OF CANADA, INTER ALIA
N 112105	CANCELLED	R 135740, 31/12/87	
HERETO IS	ANNEXED	EASEMENT R93015 OVER PART OF LOT 30,	
PLAN 20204 IN		EXPLANATORY PLAN 18717	

RCVD: 1998-02-26 RQST: 2015-02-13 14.12.05
Plan #: VAS1469 App #: N/A Ctrl #: (Altered)
Status: Filed
Page 33 of 97

Common Property Sheet Closed 20/10/95
Search ALTOS2 or BC OnLine for Current Information. BC Reg. 76196
LINDA J. O'SHEA, Registrar
Vancouver/New Westminster Land Title Districts

STRATA PLAN VR 1469

DEALINGS AFFECTING THE COMMON PROPERTY

	REGISTRATION NUMBER	DATE		DOCUMENTS DATE		NATURE AND PARTICULARS	
# 1	N19854	CANCELLED		AS TO STRATA		LOT:	
1	N85480	16/10/85	21		41	N 20221	20/3/85
2	N23316	29/3/85	22		42		
3	N85959	16/10/85	23		43	N 18764	15/3/85
4	N23310	29/3/85	24		44		
5	N26037	10/4/85	25	N23276	29/3/85 45	N 23258	29/3/85
6			26	N23530	1/4/85 46	N 26073	10/4/85
7	N23527	1/4/85	27		47	N 18761	15/3/85
8	N23288	29/3/85	28		48		
9	N23282	29/3/85	29		49		
10	N85969	16/10/85	30	N26048	10/4/85 50	N 23252	29/3/85
11			31	N26059	10/4/85 51	N52854	8/7/85
12			32		52		
13	N27587	16/4/85	33		53		
14			34	N52865	8/7/85 54	N 23246	29/3/85
15			35	N57110	19/6/85 55		
16			36	N23270	29/3/85 56	N 37076	16/5/85
17			37		57		
18			38	N23264	29/3/85 58		
19			39		59		
20			40		60		
# 2	J62572	CANCELLED		AS TO STRATA		LOT:	
1	N85482	16/10/85	21		41	N 20221	20/3/85
2	N23318	29/3/85	22		42		
3	N85961	16/10/85	23		43	N 19942	15/3/85
4	N23312	29/3/85	24		44		
5	N26039	10/4/85	25	N23278	29/3/85 45	N 23260	29/3/85
6			26	N23523	1/4/85 46	N 26075	10/4/85
7	N23529	1/4/85	27		47	N 19945	15/3/85
8	N23290	29/3/85	28		48		
9	N23284	29/3/85	29		49		
10	N85971	16/10/85	30	N26050	10/4/85 50	N 23254	29/3/85
11			31	N26061	10/4/85 51	N52856	8/7/85
12			32		52		
13	N27589	16/4/85	33		53		
14			34	N52867	8/7/85 54	N 23248	29/3/85
15			35	N57112	19/6/85 55		
16			36	N23272	29/3/85 56	N 37077	16/5/85
17			37		57		
18			38	N23266	29/3/85 58		
19			39		59		
20			40		60		
# 3	J62847	CANCELLED		AS TO	STRATA	LOT:	
1	N85481	16/10/85	21		41	N 20221	20/3/85
2	N23317	29/3/85	22		42		
3	N85960	16/10/85	23		43	N 18764	15/3/85
4	N23311	29/3/85	24		44		
5	N26038	10/4/85	25	N23277	29/3/85 45	N 23259	29/3/85
6			26	N23531	1/4/85 46	N 26074	10/4/85
7	N23528		27		47	N 18761	15/3/85
8	N23289	29/3/85	28		48		
9	N23283	29/3/85	29		49		
10	N85970	16/10/85	30	N26049	10/4/85 50	N 23253	29/3/85
11			31	N26060	10/4/85 51	N52855	8/7/85
12			32		52		
13	N27588	16/4/85	33		53		
14			34	N52866	8/7/85 54	N 23247	29/3/85
15			35	N57111	19/6/85 55		
16			36	N23271	29/3/85 56	N 37076	16/5/85
17			37		57		
18			38	N23265	29/3/85 58		
19			39		59		
20			40		60		

RCVD: 1998-02-26 RQST: 2015-02-13 14.12.05
Plan #: VAS1469 App #: N/A Ctrl #: (Altered)
Status: Filed

Common Property Sheet Closed 20/10/96

Search ALTOS2 or BC OnLine for Current Information. BC Reg. 76/96

STRATA PLAN VR 1469

DEALINGS AFFECTING THE COMMON PROPERTY

LINDA J. O'SHEA, Registrar
Vancouver/New Westminster Land Title District

	REGISTRATION NUMBER	DATE		DOCUMENTS DATE	NATURE AND PARTICULARS			
#4	J62848	CANCELLED AS TO STRATA LOT:						
1	N85484	18/10/85	21			41	N20222	20/3/85
2	N24908	29/3/85	22			42		
3	N85963	16/10/85	23			43	N19942	15/3/85
4	N24903	29/3/85	24			44		
5	N26041	10/4/85	25	N24418	29/3/85	45	N24408	29/3/85
6			26	N24913	1/4/85	46	N26077	10/4/85
7	N24918	1/4/85	27			47	N19945	15/3/85
8	N24423	29/3/85	28			48		
9	N24581	29/3/85	29			49		
10	N85973	16/10/85	30	N26052	10/4/85	50	N24403	29/3/85
11			31	N26063	10/4/85	51	N52858	8/7/85
12			32			52		
13	N27591	16/4/85	33			53		
14			34	N52869	8/7/85	54	N24398	29/3/85
15			35	N57114	19/6/85	55		
16			36	N24413	29/3/85	56	N37079	16/5/85
17			37			57		
18			38	N24393	29/3/85	58		
19			39			59		
20			40			60		
#5	J79296	CANCELLED AS TO STRATA LOT						
1	N85476	18/10/85	21			41	N20223	20/3/85
2	N23319	29/3/85	22			42		
3	N85957	16/10/85	23			43	N18765	15/3/85
4	N23313	29/3/85	24			44		
5	N26044	10/4/85	25	N23279	29/3/85	45	N23261	29/3/85
6			26	N23524	1/4/85	46	N26080	10/4/85
7	N23532	1/4/85	27			47	N18762	15/3/85
8	N23291	29/3/85	28			48		
9	N23285	29/3/85	29			49		
10	N85967	16/10/85	30			50	N23255	29/3/85
11			31	N26055	10/4/85	51	N52850	8/7/85
12			32	N26066	10/4/85	52		
13	N27594	16/4/85	33			53		
14			34	N52861	8/7/85	54	N23249	29/3/85
15			35	N57106	19/6/85	55		
16			36	N23273	29/3/85	56	N37082	16/5/85
17			37			57		
18			38	N23267	29/3/85	58		
19			39			59		
20			40			60		
#6	J91636	CANCELLED AS TO STRATA LOT:						
1	N85478	18/10/85	21			41	N20223	20/3/85
2	N23321	29/3/85	22			42		
3	N85956	16/10/85	23			43	N18766	15/3/85
4	N23315	29/3/85	24			44		
5	N26046	10/4/85	25	N23281	29/3/85	45	N23263	29/3/85
6	N		26	N23526	1/4/85	46	N26082	10/4/85
7	N23534	1/4/85	27			47	N18763	15/3/85
8	N23293	29/3/85	28			48		
9	N23289	29/3/85	29			49		
10	N85966	16/10/85	30	N26057	10/4/85	50	N23257	29/3/85
11			31	N26068	10/4/85	51	N52852	8/7/85
12			32			52		
13	N27596	16/4/85	33			53		
14			34	N52863	8/7/85	54	N23251	29/3/85
15			35	N57108	19/6/85	55		
16			36	N23275	29/3/85	56	N37084	16/5/85
17			37			57		
18			28	N23269	29/3/85	58		
19			39			59		
20			40			60		

RCVD: 1998-02-26 RQST: 2015-02-13 14.12.05
Plan #: VAS1469 App #: N/A Ctrl #: (Altered)
Status: Filed

STRATA PLAN VR 1469

Common Property Sheet Closed 20/10/95

Search ALTOS2 or BC OnLine for Current Information. BC Reg. 76/95

LINDA J. O'SHEA, Registrar
Land Title District
Vancouver/New Westminster

DEALINGS AFFECTING THE COMMON PROPERTY

	REGISTRATION NUMBER	REGISTRATION DATE		DOCUMENTS DATE		NATURE AND PARTICULARS	
	K53879	CANCELLED AS TO STRATA				LOT:	
1	N85483	18/10/85	21		41	N20222	20/3/85
2	N24907	29/3/85	22		42		
3	N85962	16/10/85	23		43	N19943	15/3/85
4	N24902	29/3/85	24		44		
5	N26040	10/4/85	25	N24417	29/3/85 45	N24407	29/3/85
6			26	N24912	1/4/85 46	N26076	10/4/85
7	N24917	1/4/85	27		47	N20075	15/3/85
8	N24422	29/3/85	28		48		
9	N24580	29/3/85	29		49		
10	N85972	16/10/85	30	N26051	10/4/85 50	N24402	29/3/85
11			31	N26062	10/4/85 51	N52857	8/7/85
12			32		52		
13	N27590	16/4/85	33		53		
14			34	N52868	8/7/85 54	N24397	29/3/85
15			35	N67113	19/6/85 55		
16			36	N24412	29/3/85 56	N37078	16/5/85
17			37		57		
18			38	N24392	29/3/85 58		
19			39		59		
20			40		60		
* 8	K61038	CANCELLED AS TO STRATA				LOT:	
1	N85485	18/10/85	21		41	N20222	20/3/85
2	N24909	29/3/85	22		42		
3	N85964	16/10/85	23		43	N19943	15/3/85
4	N24904	29/3/85	24		44		
5	N26042	10/4/82	25	N24419	29/3/85 45	N24409	29/3/85
6			26	N24914	1/4/85 46	N26078	10/4/85
7	N24919	1/4/85	27		47	N20075	15/3/85
8	N24424	29/3/85	28		48		
9	N24582	29/3/85	29		49		
10	N85974	16/10/85	30	N26053	10/4/85 50	N24404	29/3/85
11			31	N26064	10/4/85 51	N52869	8/7/85
12			32		52		
13	N27592	16/4/85	33		53		
14			34	N52870	8/7/85 54	N24399	29/3/85
15			35	N57115	19/6/85 55		
16			36	N24414	29/3/85 56	N37080	16/5/85
17			37		57		
18			38	N24394	29/3/85 58		
19			39		59		
20			40		60		
* 9	L53216	CANCELLED AS TO STRATA				LOT:	
1	N85479	18/10/85	21		41	N20223	20/3/85
2	N24911	29/3/85	22		42		
3	N88991	16/10/85	23		43	N18765	15/3/85
4	N24906	29/3/85	24		44		
5	N26047	10/4/85	25	N24421	29/3/85 45	N24411	29/3/85
6			26	N24916	1/4/85 46	N26083	10/4/85
7	N24921	1/4/85	27		47	N18763	15/3/85
8	N24426	29/3/85	28		48		
9	N24584	29/3/85	29		49		
10			30	N26058	10/4/85 50	N24406	29/3/85
11			31	N26069	10/4/85 51	N52853	8/7/85
12			32		52		
13	N27597	16/4/85	33		53		
14			34	N52864	8/7/85 54	N24401	29/3/85
15			35	N57109	19/6/85 55		
16			36	N24416	29/3/85 56	N37085	16/5/85
17			37		57		
18			38	N24396	29/3/85 58		
19			39		59		
20			40		60		

RCVD: 1998-02-26 RQST: 2015-02-13 14.12.05
Plan #: VAS1469 App #: N/A Ctrl #: (Altered)
Status: Filed

Common Property Sheet Closed 20/10/95
Search ALTOS2 or BC OnLine for Current Information. BC Reg. 76/95
LINDA J. O'SHEA, Registrar
Vancouver/New Westminster Land Title Districts

STRATA PLAN VR 1469

DEALINGS AFFECTING THE COMMON PROPERTY

	REGISTRATION NUMBER	DATE		DOCUMENTS DATE		NATURE AND PARTICULARS	
* 10	L 75524	CANCELLED AS TO STRATA LOT:					
1	N85486	18/10/85	21		41	N20222	20/3/85
2	N24910	29/3/85	22		42		
3	N85965	16/10/85	23		43	N19943	15/3/85
4	N24905	29/3/85	24		44		
5	N26043	10/4/85	25	N24420	29/3/85	45 N24410	29/3/85
6			26	N24915	1/4/85	46 N26079	10/4/85
7	N24920	1/4/85	27			47 N18761	15/3/85
8	N24425	29/3/85	28			48	
9	N24583	29/3/85	29			49	
10	N85975	16/10/85	30	N26054	10/4/85	50 N24405	29/3/85
11			31	N26065	10/4/85	51 N52860	8/7/85
12			32			52	
13	N27593	16/4/85	33			53	
14			34	N52871	8/7/85	54 N24400	29/3/85
15			35	N57116	19/6/85	55	
16			36	N24415	29/3/85	56 N37081	16/5/85
17			37			57	
18			38	N24395	29/3/85	58	
19			39			59	
20			40			60	
* 11	M 67087	CANCELLED AS TO STRATA LOT:					
1	N85477	18/10/85	21			41 N20224	20/3/85
2	N23320	29/3/85	22			42	
3	N85958	16/10/85	23			43 N19944	15/3/85
4	N23314	29/3/85	24			44	
5	N26045	10/4/85	25	N23280	29/3/85	45 N23262	29/3/85
6			26	N23525	1/4/85	46 N26081	10/4/85
7	N23533	1/4/85	27			47 N20076	15/3/85
8	N23292	29/3/85	28			48	
9	N23286	29/3/85	29			49	
10	N85968	16/10/85	30	N26056	10/4/85	50 N23256	29/3/85
11			31	N26067	10/4/85	51 N52851	8/7/85
12			32			52	
13	N27595	16/4/85	33			53	
14			34	N52862	8/7/85	54 N23250	29/3/85
15			35	N57107	19/6/85	55	
16			36	N23274	29/3/85	56 N37083	16/5/85
17			37			57	
18			38	N23268	29/3/85	58	
19			39			59	
20			40			60	
	J79296	CANCELLED AS TO STRATA LOT:					
61			81			101	
62			82			102	
63			83			103	
64			84			104	
65			85			105	
66			86			106	
67			87			107	
68			88			108	
69			89			109	
70	N80685	30/9/85	90			110 N86047	16/10/85
71	N55432	16/7/85	91			111	
72			92			112	
73			93			113	
74			94			114	
75			95			115	
76			96			116	
77			97			117	
78			98			118	
79			99			119	
80			100			120	

RCVD: 1998-02-26 RQST: 2015-02-13 14.12.05
Plan #: VAS1469 App #: N/A Ctrl #: (Altered)
Status: Filed
Page 37 of 97

Common Property Sheet Closed 20/10/95
Search ALTO52 or BC OnLine for Current Information. BC Reg. 76/95
LINDA J. O'SHEA Registrar
Vancouver/New Westminster Land Title District

STRATA PLAN VR 1469

DEALINGS AFFECTING THE COMMON PROPERTY

REGISTRATION		DOCUMENTS			
	DATE		DATE	NATURE AND PARTICULARS	
J79296 cancelled as to Strata Lot:					
121		129			
122		130			
123		131			
124		132			
125		133			
126		134			
127		135			
128					
L53216 cancelled as to Strata Lot:					
61		86		110	N87940 16/10/85
62		87		111	
63		88		112	
64		89		113	
65		90		114	
66		91		115	
67		92		116	
68		93		117	
69		94		118	
70	N89104 30/9/85	95		119	
71		96		120	
72		97		121	
73		98		122	
74		99		123	
75		100		124	
76		101		125	
77		102		126	
78		103		127	
79		104		128	
80		105		129	
81		106		130	
82		107		131	
83		108		132	
84		109		133	
85				134	
				135	
J91636 cancelled as to Strata Lot:					
61		87		113	
62		88		114	
63		89		115	
64		90		116	
65		91		117	
66		92		118	
67		93		119	
68		94		120	
69		95		121	
70	N80686	30/9/85 96		122	
71	N55434	16/7/85 97		123	
72		98		124	
73		99		125	
74		100		126	
75		101		127	
76		102		128	
77		103		129	
78		104		130	
79		105		131	
80		106		132	
81		107		133	
82		108		134	
83		109		135	
84		110	N86046 4/10/85		
85		111			
86		112			

RCVD: 1998-02-26 RQST: 2015-02-13 14.12.05
Plan #: VAS1469 App #: N/A Ctrl #: (Altered)
Status: Filed

Common Property Sheet Closed 20/10/95

Search ALTOS2 or BC OnLine for Current Information. BC Reg. 76/95

LINDA J. O'SHEA, Registrar
Vancouver/NewWestminster Land Title District

STRATA PLAN VR 1469

DEALINGS AFFECTING THE COMMON PROPERTY

	REGISTRATION NUMBER	DATE	DOCUMENTS DATE	NATURE AND PARTICULARS
	M47087 cancelled as to strata lot:			
61		87		113
62		88		114
63		89		115
64		90		116
65		91		117
66		92		118
67		93		119
68		94		120
69		95		121
70	N80687	30/9/85 96		122
71		97		123
72		98		124
73		99		125
74		100		126
75		101		127
76		102		128
77		103		129
78		104		130
79		105		131
80		106		132
81		107		133
82		108		134
83		109		135
84		110	N86048	16/10/85
85		111		
86		112		
	H19854 cancelled as to strata lot:			
61		87		113
62		88		114
63		89		115
64		90		116
65		91		117
66		92		118
67		93		119
68		94		120
69		95		121
70	N80688	30/9/85 96		122
71		97		123
72		98		124
73		99		125
74		100		126
75		101		127
76		102		128
77		103		129
78		104		130
79		105		131
80		106		132
81		107		133
82		108		134
83		109		135
84		110	N86048	16/10/85
85		111		
86		112		

RCVD: 1998-02-26 RQST: 2015-02-13 14.12.05
Plan #: VAS1469 App #: N/A Ctrl #: (Altered)
Status: Filed

STRATA PLAN VR 1469

Common Property Sheet Closed 26/10/95
Search ALTOS2 or BC OnLine for Current Information. BC Reg. 76/95
LINDA J. O'SHEA, Registrar
Vancouver/New Westminster Land Title Districts

DEALINGS AFFECTING THE COMMON PROPERTY

REGISTRATION NUMBER	REGISTRATION DATE		DOCUMENTS DATE	NATURE AND PARTICULARS	
L76284 cancelled as to Strata Lot:					
61		87			112
62		88			113
63		89			114
64		90			115
65		91			116
66		92			117
67		93			118
68		94			119
69		95			120
70	N80689	30/9/85 96			121
71	N85437	16/7/85 97			122
72		98			123
73		99			124
74		100			125
75		101			126
76		102			127
77		103			128
78		104			129
79		105			130
80		106			131
81		107			132
82		108			133
83		109			134
84		110	N86050	16/10/85	135
85		111			
86					
L75524 cancelled as to Strata Lot:					
61		87			112
62		88			113
63		89			114
64		90			115
65		91			116
66		92			117
67		93			118
68		94			119
69		95			120
70	N89105	30/9/85 96			121
71	N85442	16/7/85 97			122
72		98			123
73		99			124
74		100			125
75		101			126
76		102			127
77		103			128
78		104			129
79		105			130
80		106			131
81		107			132
82		108			133
83		109			134
84		110	N86055	16/10/85	135
85		111			
86					

RCVD: 1998-02-26 RQST: 2015-02-13 14.12.05
Plan #: VAS1469 App #: N/A Ctrl #: (Altered)
Status: Filed

Common Property Sheet Closed 20/10/95
Search ALTOS2 or BC OnLine for Current Information. BC Reg. 76/95
LINDA J. OSHEA Registrar
Vancouver/NewWestminster Land Title District

STRATA PLAN VR 1469

DEALINGS AFFECTING THE COMMON PROPERTY

REGISTRATION NUMBER	DATE	DOCUMENTS DATE	NATURE AND PARTICULARS
J62572 cancelled as to Strata Lot			
N80690	30/9/85	16/10/85	
J62848 cancelled as to Strata Lot			
N89106	30/9/85	16/10/85	
N55440	16/7/85	16/10/85	

RCVD: 1998-02-26 RQST: 2015-02-13 14.12.05
Plan #: VAS1469 App #: N/A Ctrl #: (Altered)
Status: Filed
Page 41 of 97

Common Property Sheet Closed 20/10/95

Search ALTOS2 or BC OnLine for Current Information. BC Reg. 76/95

LINDA J. [illegible] A Registrar
Vancouver/NewWestminster Land Title District

STRATA PLAN VR 1469

DEALINGS AFFECTING THE COMMON PROPERTY

REGISTRATION NUMBER	REGISTRATION DATE	DOCUMENTS DATE	DOCUMENTS NATURE AND PARTICULARS
K53679 Cancelled as to Strata Lot:			
61	87		112
62	88		113
63	89		114
64	90		115
65	91		116
66	92		117
67	93		118
68	94		119
69	95		120
70 N80691	30/9/85 96		121
71 N55439	16/7/85 97		122
72	98		123
73	99		124
74	100		125
75	101		126
76	102		127
77	103		128
78	104		129
79	105		130
80	106		131
81	107		132
82	108		133
83	109		134
84	110	N86052 16/10/85	135
85	111		
86			
K61034 Cancelled as to Strata Lot:			
61	87		112
62	88		113
63	89		114
64	90		115
65	91		116
66	92		117
67	93		118
68	94		119
69	96		120
70 N89107	30/9/85 96		121
71 N55441	16/7/85 97		122
72	98		123
73	99		124
74	100		125
75	101		126
76	102		127
77	103		128
78	104		129
79	105		130
80	106		131
81	107		132
82	108		133
83	109		134
84	110	N86054 16/10/85	135
85	111		
86			

RCVD: 1998-02-26 RQST: 2015-02-13 14.12.05
Plan #: VAS1469 App #: N/A Ctrl #: (Altered)
Status: Filed

Common Property Sheet Closed 20/10/95
Search ALTOS2 or BC OnLine for Current Information. BC Reg. 76/95
LINDA J. O'SHEA, Registrar
Vancouver/NewWestminster Land Title Districts

STRATA PLAN VR 1469

DEALINGS AFFECTING THE COMMON PROPERTY

REGISTRATION NUMBER	REGISTRATION DATE	DOCUMENTS DATE	DOCUMENTS NATURE AND PARTICULARS
M67087	Cancelled	as to Lots:	
	86		111
	87		112
	88		113
	89		114
	90		115
	91		116
	92		117
	93		118
	94		119
	95		120
N55433	16/7/85	96	121
	97		122
	98		123
	99		124
	100		125
	101		126
	102		127
	103		128
	104		129
	105		130
	106		131
	107		132
	108		133
	109		134
	110		135

RCVD: 1998-02-26 RQST: 2015-02-13 14.12.05
Plan #: VAS1469 App #: N/A Ctrl #: (Altered)
Status: Filed

PHASED STRATA PLAN OF LOT 31, BLOCK 'F', D.L.4749, Plan 20204, GP. 1, N.W.D.

RESORT MUNICIPALITY OF WHISTLER, B.C.

First Sheet - Sheet 1 of 38 Sheets.

V.R. 1469

Strata Plan VR 1469 deposited and registered in the Land Title Office at Vancouver, B.C. this 7th day of May, 1985

Registrar.

N33512-L

SCALE :- 1:1250 (Metric)

20 10 0 25 50 METRES

The address for the service of documents on the 'Strata Corporation' is:- 'The Owners' Strata Plan No. V.R. 1469'

c/o OWEN BIRD,
P.O. Box 49130, 3 Bentall Centre,
Suite 2800 - 595 Burrard Street,
Vancouver, B.C., V7X1J5

Civic Addresses:
2215, 2219, 2231 & 2235 Sapporo Drive;
2110, 2114, 2118, 2122, 2126, 2130, 2134, 2138, 2142, 2146 & 2150 Sarajevo Drive;
WHISTLER, B.C.

- See First Sheet - Sheet 2 for LEGEND:

PHASE 2: KEY PLAN

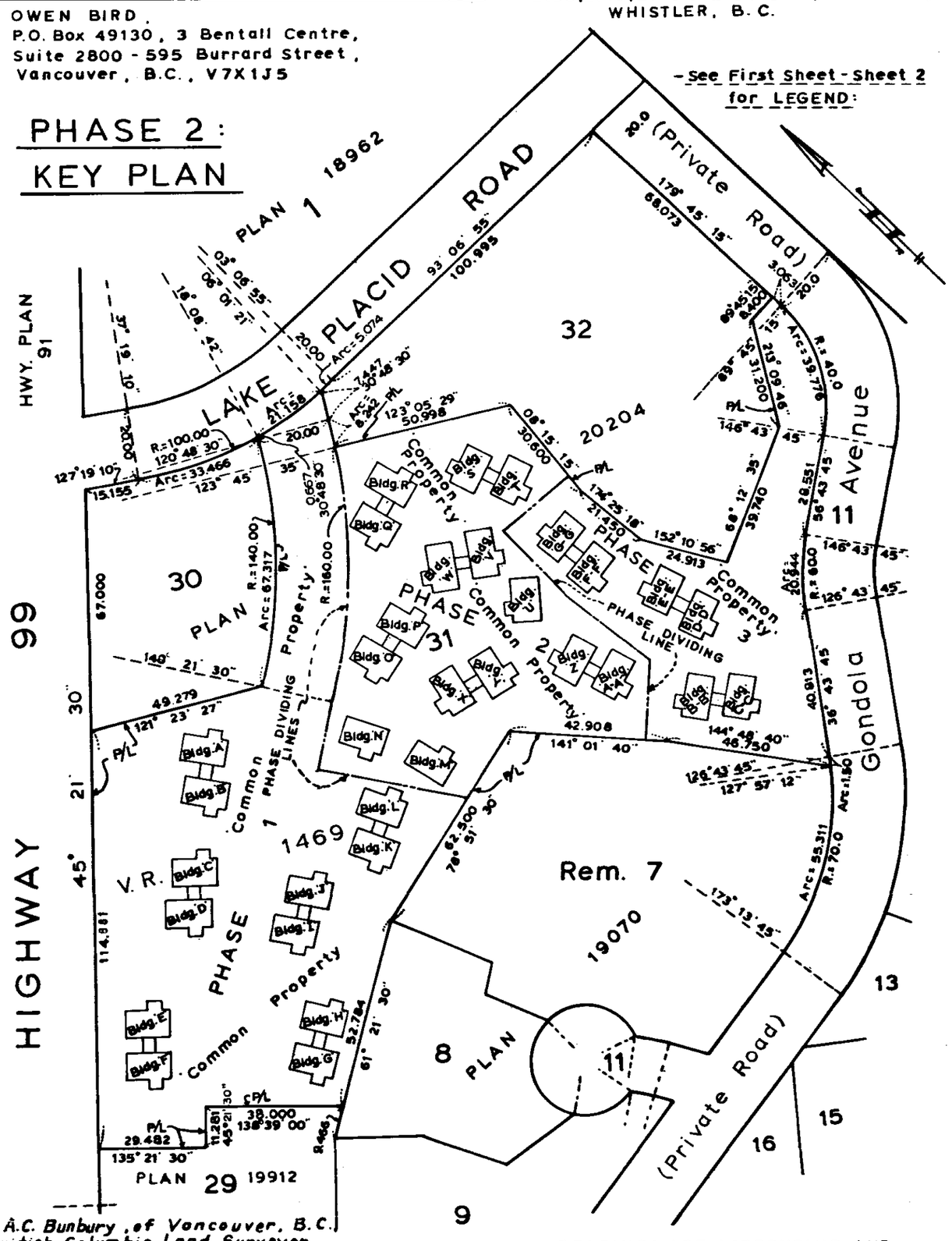

I, A.C. Bunbury, of Vancouver, B.C. British Columbia Land Surveyor, hereby certify that the buildings erected on the parcel described above are wholly within the external boundaries of that parcel. Dated at Vancouver on this 4th day of April, 1985.

A.C. Bunbury
B.C.L.S.

BEARINGS ARE ASTRONOMIC AND DERIVED FROM PLAN 20204.

THIS PLAN LIES WITHIN THE 'SQUAMISH-LILLOOET' REGIONAL DISTRICT

HERMON, BUNBURY & OKE,
PROFESSIONAL LAND SURVEYORS,
VANCOUVER & WHISTLER, B.C.

F.B. P.

S-3953-D (J.84577)

RCVD: 1998-02-26 RQST: 2015-02-13 14.12.05

Plan #: VAS1469 App #: N/A Ctrl #: (Altered)

Status: Filed

First Sheet-Sheet 2 of 38 Sheets.

PHASE 2

BUILDING LOCATIONS:

STRATA PLAN
V.R. 1469

SCALE:-1:500 (Metric)

8 4 0 10 20 METRES

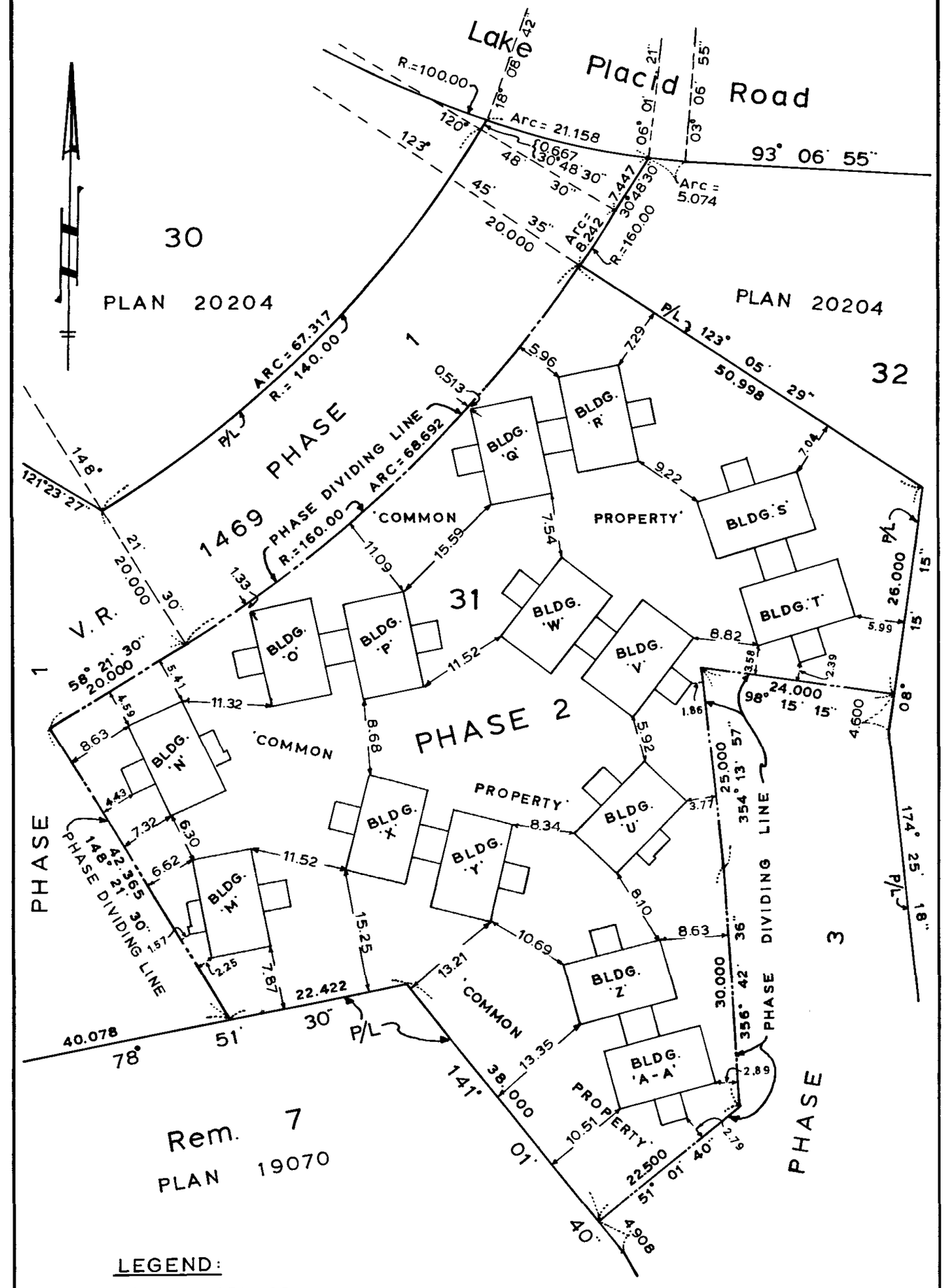

LEGEND:

S.L. - STRATA LOT
C - COMMON PROPERTY
L.C.P. - LIMITED COMMON PROPERTY
P/L - PROPERTY LINE
m² - SQUARE METRES
BLDG. - BUILDING

- DECKS AND STAIRWAYS ARE NOT INCLUDED IN STRATA LOTS.

NCI-673

April 4th, 1985.

S-3953 - ②

RCVD: 1998-02-26 RQST: 2015-02-13 14.12.05
Plan #: VAS1469 App #: N/A Ctrl #: (Altered)
Status: Filed

Second Sheet - Sheet 3 of 38 Sheets

STRATA PLAN V.R. 1469

PHASE 2 : CONDOMINIUM ACT

LOT NO.	SHEET NO.	FORM 1 Schedule Of Unit Entitlement	FORM 2 Schedule Of Interest Upon Destruction	
61	6, 33	100	95	
62	6, 33	100	95	
63	7, 33	100	95	
64	7, 33	100	95	
65	8, 33	100	120	
66	9, 34	100	95	
67	9, 34	100	95	
68	10, 34	100	95	
69	10, 34	100	95	
70	11, 34	100	120	
71	12, 36	100	95	
72	12, 35, 36	100	95	
73	13, 35, 36	100	95	
74	13, 36	100	95	
75	14, 35, 36	100	120	
76	12, 36	100	95	
77	12, 35, 36	100	95	
78	13, 35, 36	100	95	
79	13, 36	100	95	
80	14, 35	100	120	
81	15, 38	100	95	
82	15, 37, 38	100	95	
83	16, 37, 38	100	95	
84	16, 38	100	95	
85	17, 37, 38	100	120	
86	15, 38	100	95	
87	15, 37, 38	100	95	
88	16, 37, 38	100	95	
89	16, 38	100	95	
90	17, 37, 38	100	120	
91	18, 38	100	95	
92	18, 37, 38	100	95	
93	19, 37, 38	100	95	
94	19, 38	100	95	
95	20, 37, 38	100	120	
96	18, 38	100	95	
97	18, 37, 38	100	95	
98	19, 37, 38	100	95	
99	19, 38	100	95	
100	20, 37, 38	100	120	
101	21, 34	100	95	
102	21, 34	100	95	
103	22, 34	100	95	
104	22, 34	100	95	
105	23, 34	100	120	
106	24, 36	100	95	
107	24, 35, 36	100	95	
108	25, 35, 36	100	95	
109	25, 36	100	95	
110	26, 35, 36	100	120	

Contd. on Second Sheet - Sheet 4

April 4th., 1985.

S-3953 - ③

RCVD: 1998-02-26 RQST: 2015-02-13 14.12.05
Plan #: VAS1469 App #: N/A Ctrl #: (Altered)
Status: Filed

Second Sheet - Sheet 4 of 38 Sheets
STRATA PLAN V.R. 1469

PHASE 2:
CONDOMINIUM ACT

		FORM 1	FORM 2	
LOT NO.	SHEET NO.	Schedule Of Unit Entitlement	Schedule Of Interest Upon Destruction	
111	24, 36	100	95	
112	24, 35, 36	100	95	
113	25, 35, 36	100	95	
114	25, 36	100	95	
115	26, 35	100	120	
116	27, 38	100	95	
117	27, 37, 38	100	95	
118	28, 37, 38	100	95	
119	28, 38	100	95	
120	29, 37, 38	100	120	
121	27, 38	100	95	
122	27, 37, 38	100	95	
123	28, 37, 38	100	95	
124	28, 38	100	95	
125	29, 37, 38	100	120	
126	30, 38	100	95	
127	30, 37, 38	100	95	
128	31, 37, 38	100	95	
129	31, 38	100	95	
130	32, 37, 38	100	120	
131	30, 38	100	95	
132	30, 37, 38	100	95	
133	31, 37, 38	100	95	
134	31, 38	100	95	
135	32, 37, 38	100	120	
AGGREGATE		7500	7500	

April 4th., 1985.

S-3953-④

RCVD: 1998-02-26 RQST: 2015-02-13 14.12.05

Second Sheet - Sheet 5 of 38 Sheets

STRATA PLAN V.R. 1469

PHASE 2:
CONDOMINIUM ACT.

		FORM 1	FORM 2	
LOT NO.	SHEET NO.	Schedule Of Unit Entitlement	Schedule Of Interest Upon Destruction	

See Second Sheet - Sheets 3 & 4

CERTIFICATE OF APPROVAL - B.C. Reg. 74/78:

Approved as Phase 2 of a 3 Phase Strata Plan under the 'Condominium Act.'
Dated this 19 day of April, 1985

[signature]
Municipal Approving Officer for Resort Municipality of Whistler.

Accepted as to Forms 1 and 2 on the 6th day of May, 1985

Morrey H. Lewis
for Superintendent of Insurance

STATUTORY DECLARATION:-

I/WE, the undersigned, do solemnly declare that:-

1. I/WE (am/are) the Owner - Developer - or the duly authorized Agent of the Owner - Developer
2. The Strata Plan is entirely for residential use.
3. I/WE make this solemn declaration conscientiously believing it to be true and knowing that it is of the same force and effect as if made under Oath.

C.E. Klassen
Declared before me at Vancouver in the Province of British Columbia, this 23 day of April, A.D. 1985

[signature]
A Notary Public in and for the Province of British Columbia

- CERTIFICATE UNDER SECTION 8(1)

I, A.C. Bunbury, British Columbia Land Surveyor, hereby certify that the buildings shown in this Strata Plan have not, as of the 4th day of April, 1985 been previously occupied.
Dated at Vancouver, British Columbia, this 4th day of April, 1985.

A.C. Bunbury
B.C.L.S.

Mortgagees, etc.	Owner - Developer
'THE MERCANTILE BANK OF CANADA' by its lawful attorney under no. M42415	
[signature] Authorized Signatory Vice President	'R.C. BAXTER LTD.'
'FIRST CITY DEVELOPMENT CORPORATION LTD.'	C.E. Klassen Authorized Signatory
[signature] Authorized Signatory	

[signature]
BETTY JAY
[illegible] HARRIET STREET
VANCOUVER, B.C. V5V 4K5
CORPORATE SECRETARY
(witness)

[signature]
April 4th 1985

S-3953-⑤

Plan #: VAS1469 App #: N/A Ctrl #: (Altered)

Status: Filed

RCVD: 1998-02-26 RQST: 2015-02-13 14.12.05
Plan #: VAS1469 App #: N/A Ctrl #: (Altered)
Status: Filed

Sheet 6 of 38 Sheets.

STRATA PLAN

V.R. 1469

PHASE 2

BUILDING 'M'

LEVEL 1 :

SCALE:-1:100 (Metric)

20 10 0 20 40 METRES

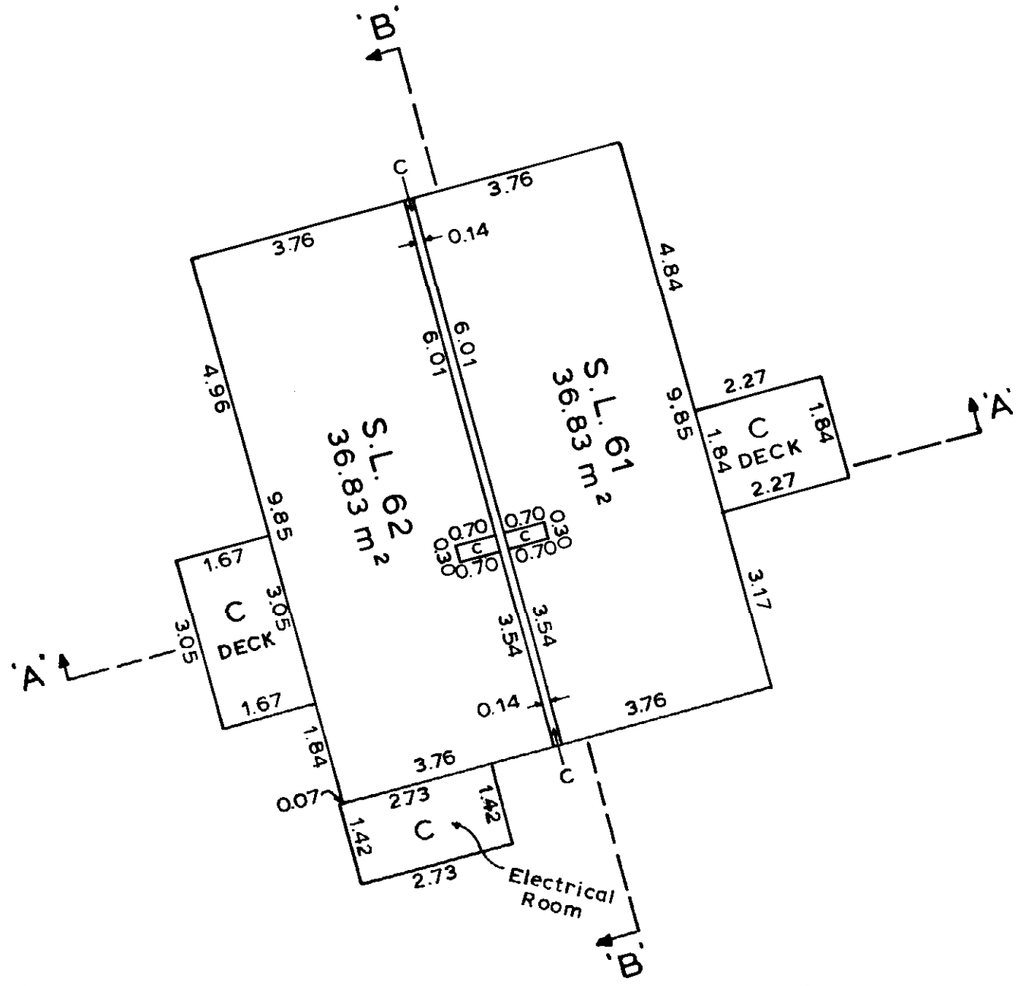

NCI-673

April 4th, 1985.

S-3953 ©

RCVD: 1998-02-26 RQST: 2015-02-13 14.12.05

Plan #: VAS1469 App #: N/A Ctrl #: (Altered)

Status: Filed

STRATA PLAN

V.R. 1469

PHASE 2

BUILDING 'M'

LEVEL 2 :

SCALE :-1 : 100 (Metric)

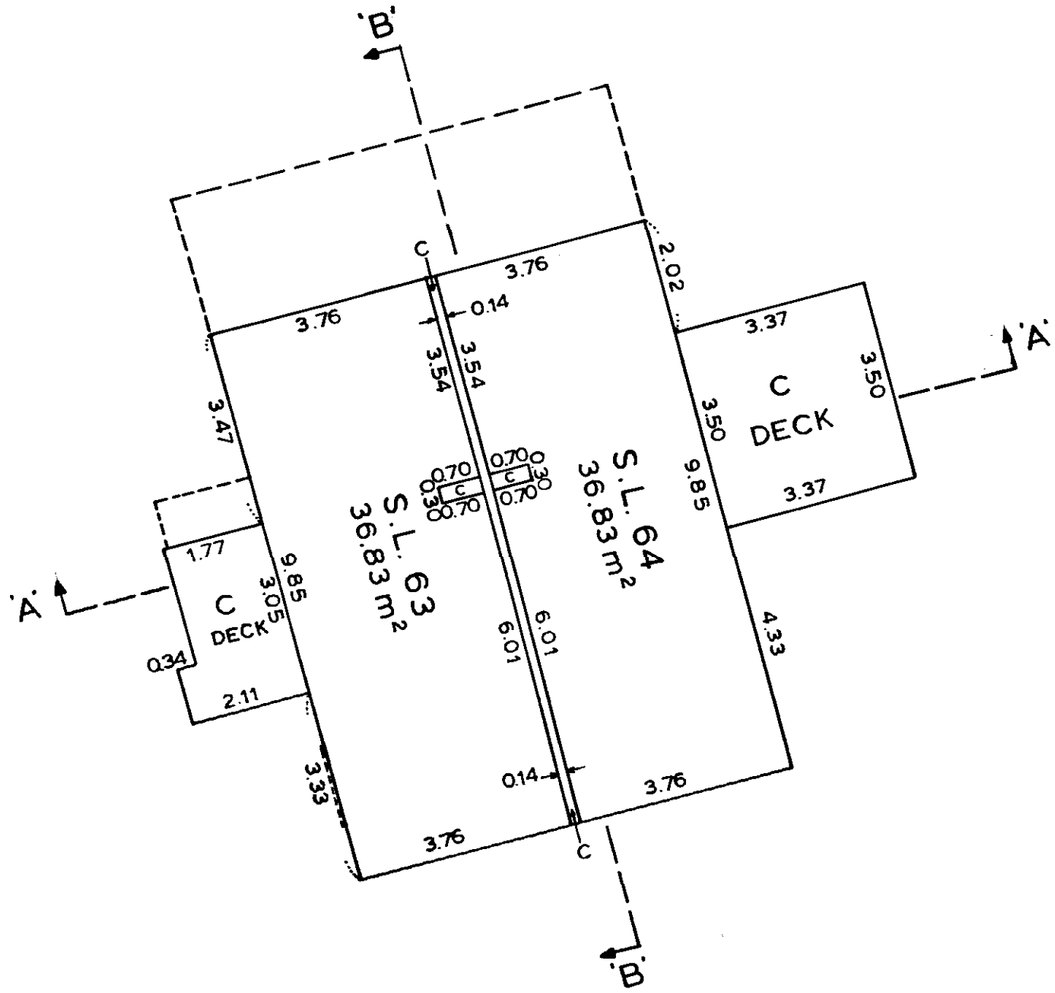

NCI-673

April 4th, 1985

S-3953-Ⓜ

RCVD: 1998-02-26 RQST: 2015-02-13 14.12.05

Plan #: VAS1469 App #: N/A Ctrl #: (Altered)

Status: Filed

STRATA PLAN

V.R. 1469

PHASE 2

BUILDING 'M'

LEVEL 3 :

SCALE:-1 :100 (Metric)

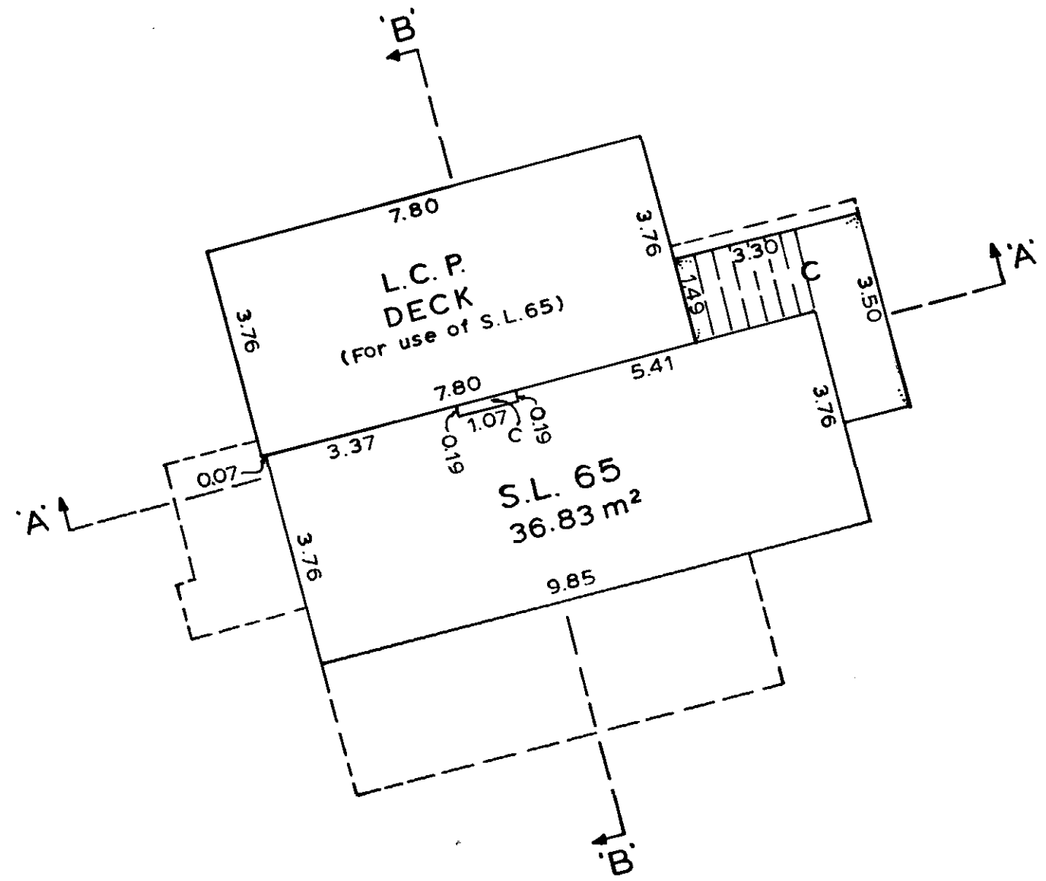

NCI-673

April 4th, 1985.

S-3953-©

RCVD: 1998-02-26 RQST: 2015-02-13 14.12.05

Plan #: VAS1469 App #: N/A Ctrl #: (Altered)

Status: Filed

STRATA PLAN
V.R. 1469

PHASE 2
BUILDING 'N'
LEVEL 1 :

SCALE:-1:100 (Metric)

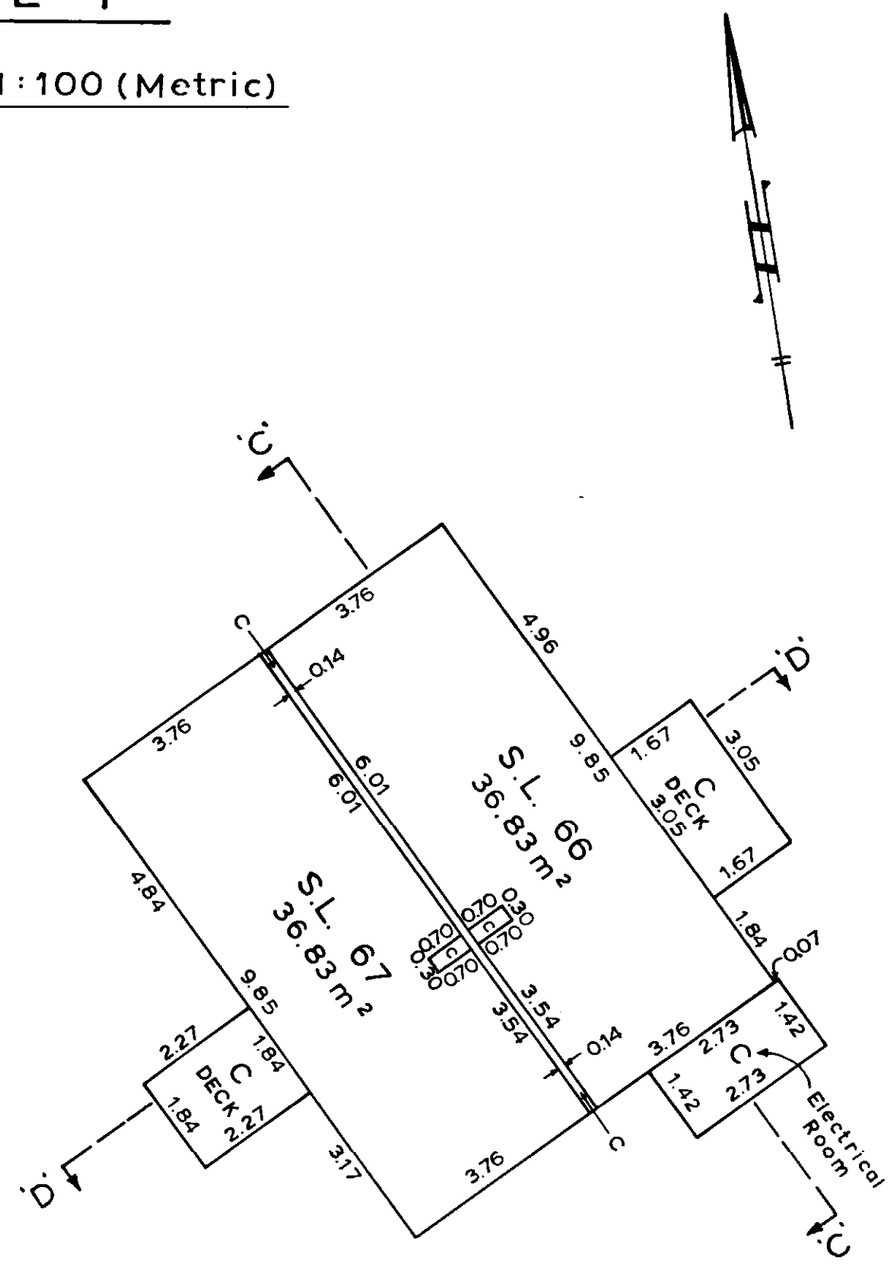

NCI-673

April 4th, 1985. alb

S-3953-⑨

Status: Filed
Plan #: VAS1469 App #: N/A Ctrl #: (Altered)
RCVD: 1998-02-26 RQST: 2015-02-13 14.12.05

Sheet 10 of 38 Sheets.

STRATA PLAN

V.R. 1469

PHASE 2

BUILDING 'N'

LEVEL 2:

SCALE:-1:100 (Metric)

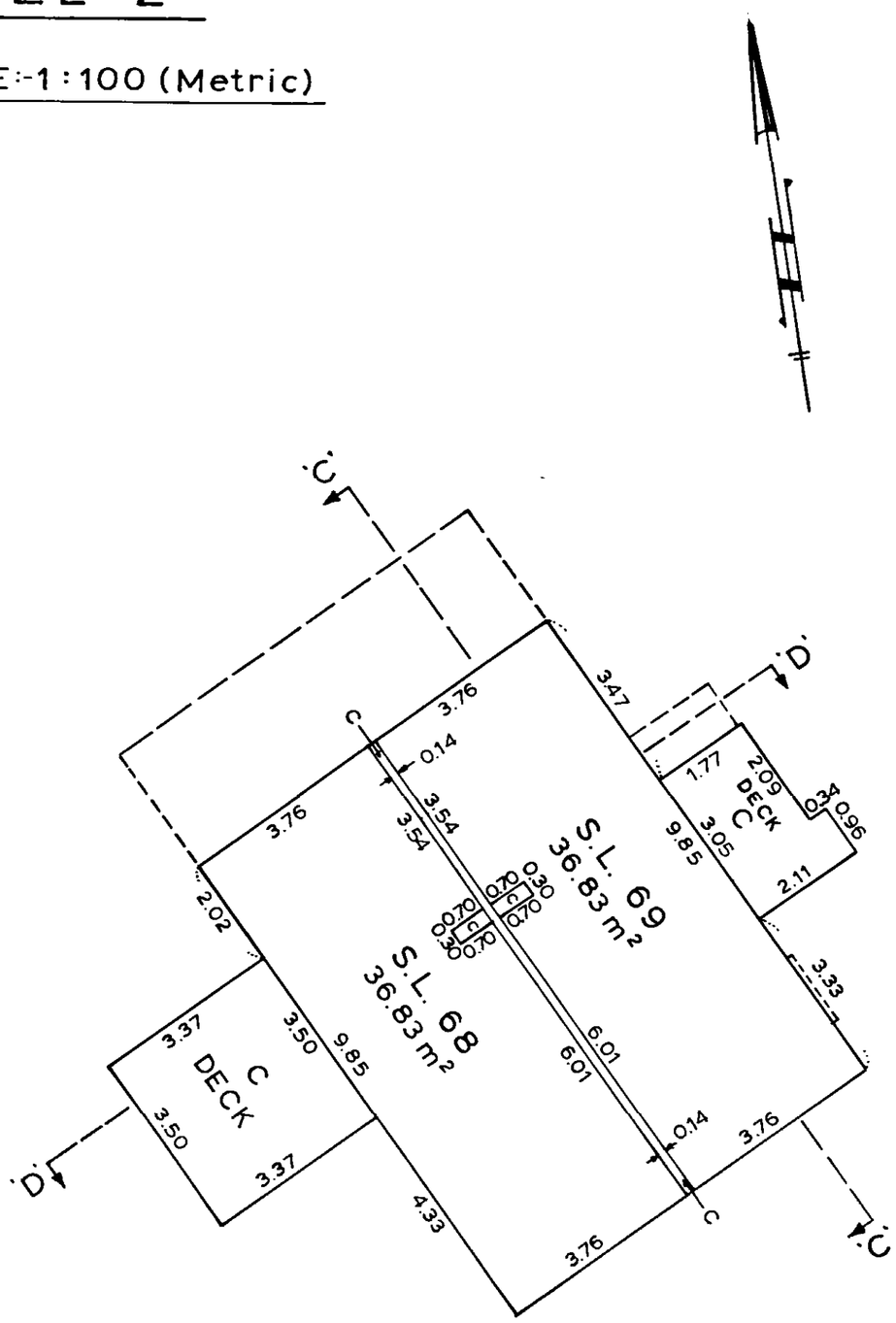

NCI-873

April 4th, 1985.

S-3953 - ©

RCVD: 1998-02-26 RQST: 2015-02-13 14.12.05

Plan #: VAS1469 App #: N/A Ctrl #: (Altered)

Status: Filed

STRATA PLAN

V.R. 1469

PHASE 2

BUILDING 'N'

LEVEL 3 :

SCALE:-1:100 (Metric)

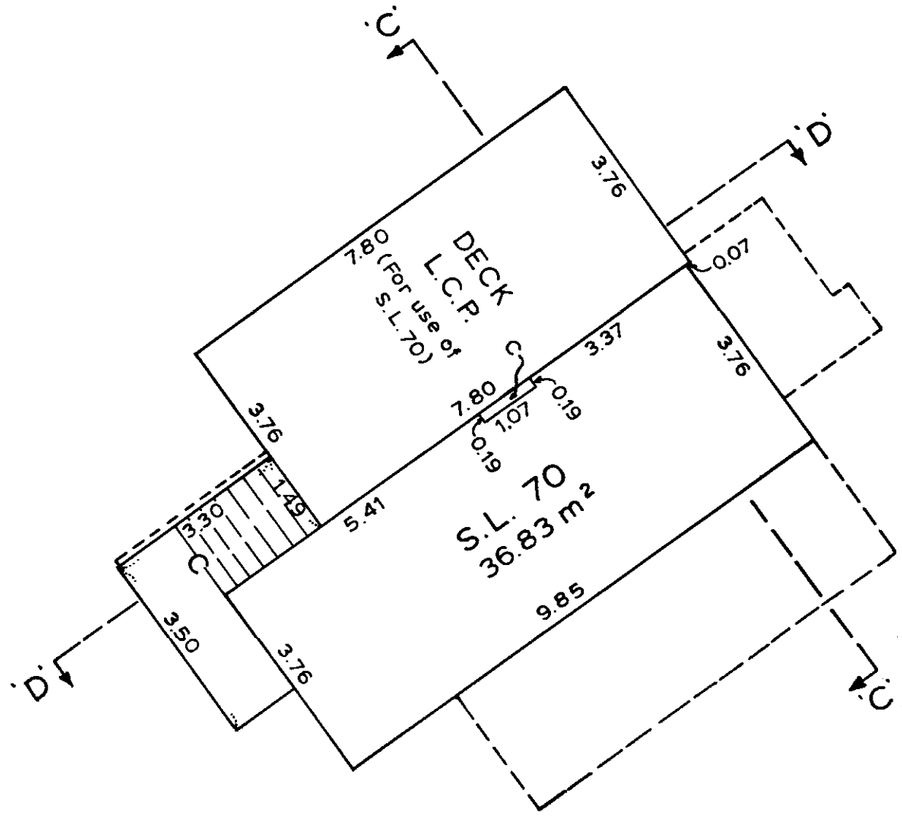

NCI-873

April 4th, 1985.

S-3953 - (11)

RCVD: 1998-02-26 RQST: 2015-02-13 14.12.05
Plan #: VAS1469 App #: N/A Ctrl #: (Altered)
Status: Filed

Sheet 12 of 38 Sheets.

STRATA PLAN

V.R. 1469

PHASE 2

BUILDINGS 'O' And 'P'

LEVEL 1 :

SCALE:-1:100 (Metric)

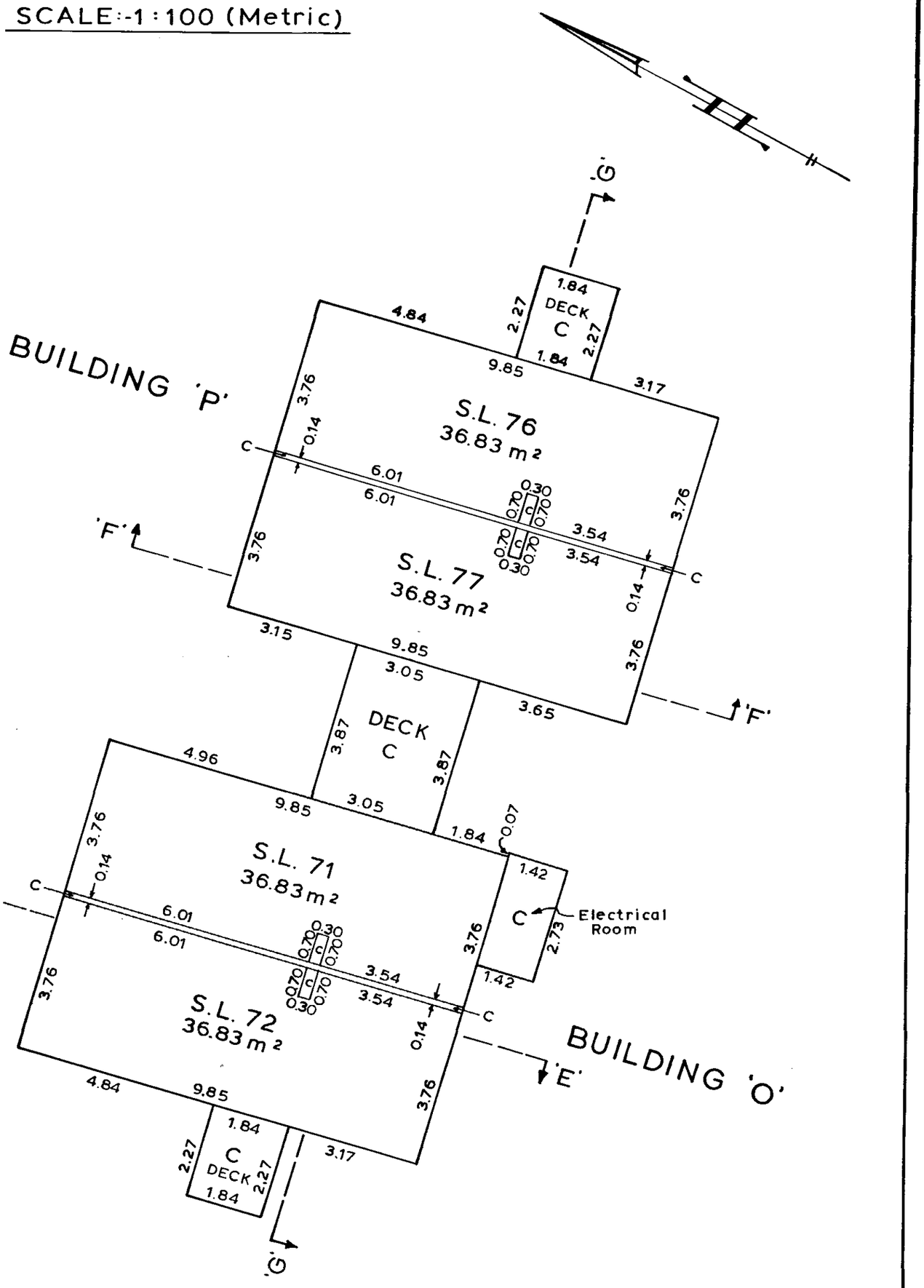

NCI-673

April 4th, 1985.

S-3953-©

RCVD: 1998-02-26 RQST: 2015-02-13 14.12.05

Plan #: VAS1469 App #: N/A Ctrl #: (Altered)

Status: Filed

STRATA PLAN
V.R. 1469

PHASE 2
BUILDINGS 'O' And 'P'
LEVEL 2 :

SCALE:-1:100 (Metric)

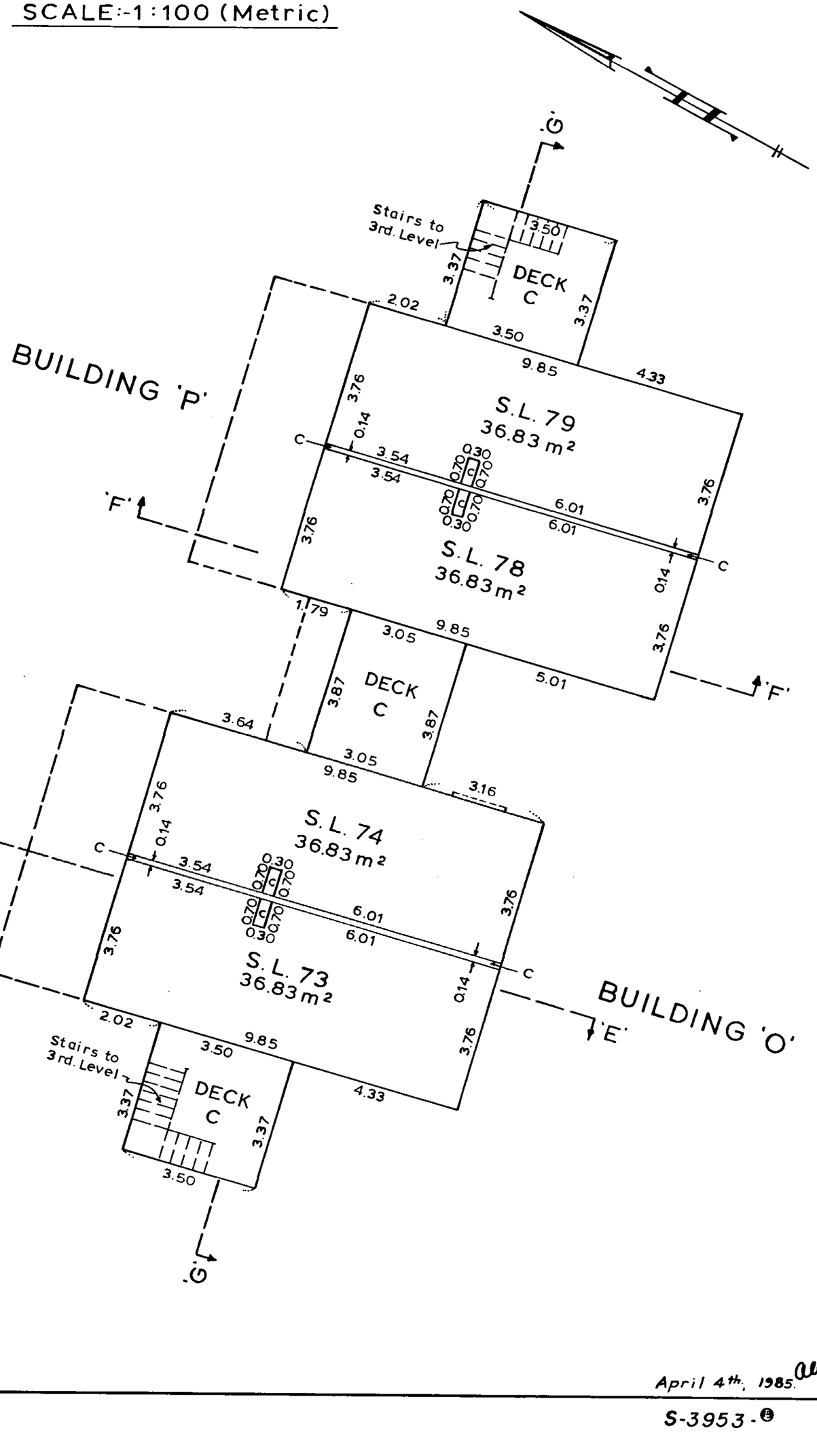

April 4th, 1985. aub

S-3953-B

NCI-673

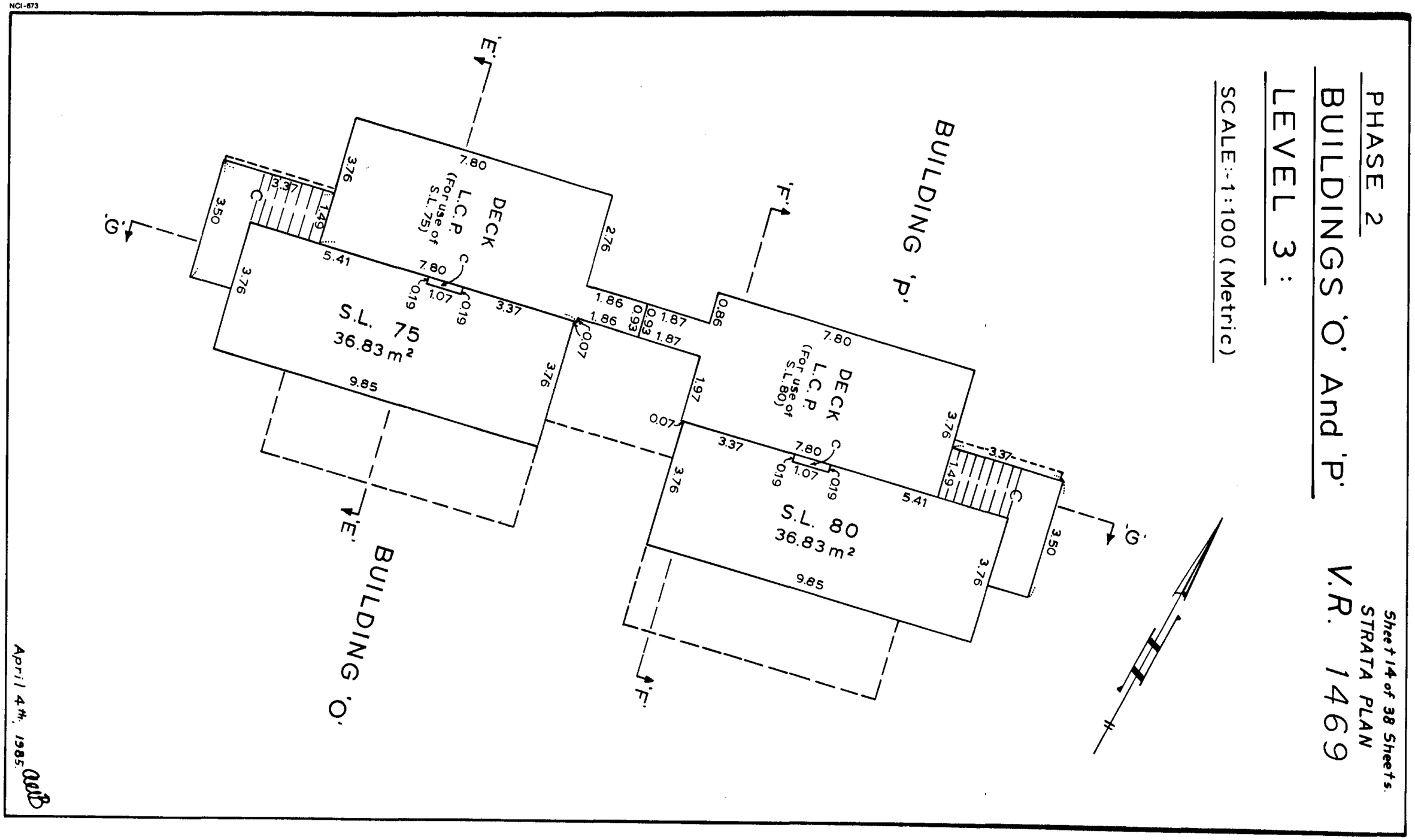
PHASE 2
BUILDINGS 'O' And 'P'
LEVEL 3:
SCALE:-1:100 (Metric)
V.R. 1469
Sheet 14 of 38 Sheets.
STRATA PLAN
BUILDING 'P'
BUILDING 'O'
DECK
L.C.P.
(For use of S.L. 75)
DECK
L.C.P.
(For use of S.L. 80)
S.L. 75
36.83 m²
S.L. 80
36.83 m²
'E'
'F'
'G'
7.80
3.76
3.37
1.49
3.50
5.41
2.76
1.86
1.87
0.93
0.86
1.97
0.07
0.19
1.07
9.85
C
April 4th, 1985.
S-3953.

RCVD: 1998-02-26 RQST: 2015-02-13 14.12.05

Plan #: VAS1469 App #: N/A Ctrl #: (Altered)

Status: Filed

STRATA PLAN
V.R. 1469

PHASE 2
BUILDINGS 'Q' And 'R'
LEVEL 1 :

SCALE:-1:100 (Metric)

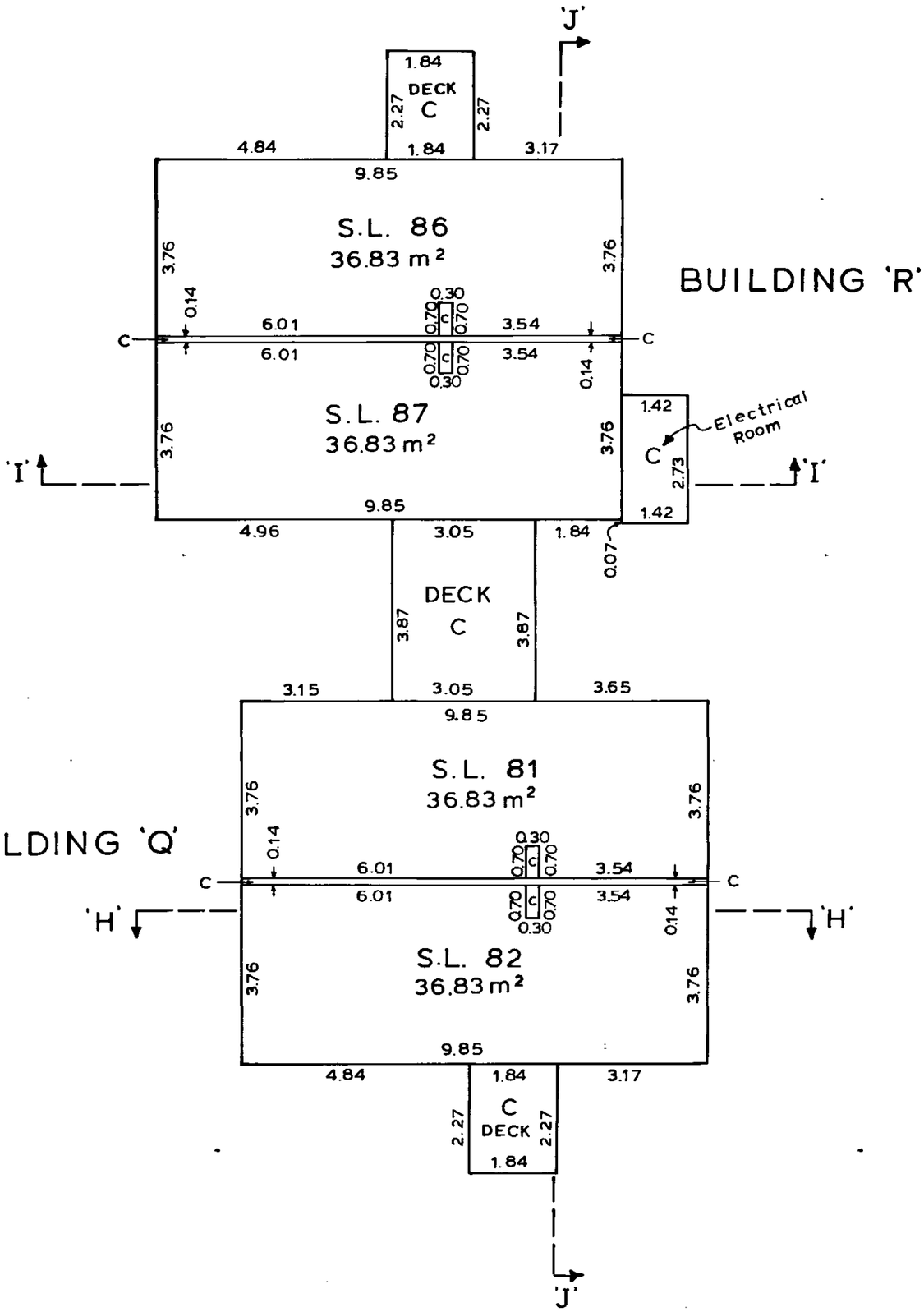

NCI-613

April 4th, 1985

S-3953-

RCVD: 1998-02-26 RQST: 2015-02-13 14.12.05
Plan #: VAS1469 App #: N/A Ctrl #: (Altered)
Status: Filed

Sheet 16 of 38 Sheets.

STRATA PLAN

V.R. 1469

PHASE 2

BUILDINGS 'Q' And 'R'

LEVEL 2 :

SCALE :- 1 : 100 (Metric)

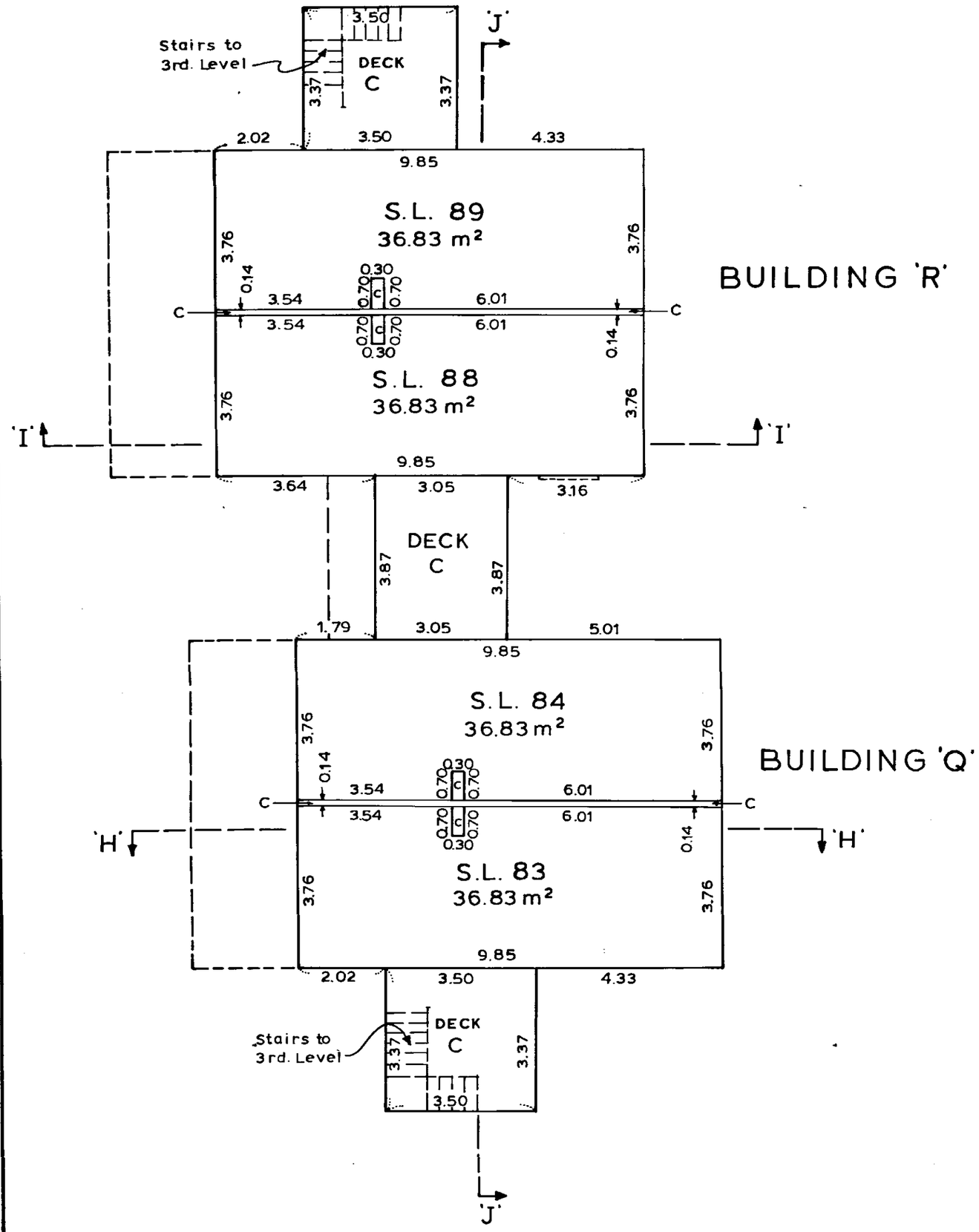

NCI-673

April 4th, 1985

S-3953 - ©

RCVD: 1998-02-26 RQST: 2015-02-13 14.12.05

Plan #: VAS1469 App #: N/A Ctrl #: (Altered)

Status: Filed

STRATA PLAN
V.R. 1469

PHASE 2
BUILDINGS 'Q' And 'R'
LEVEL 3:

SCALE:-1:100 (Metric)

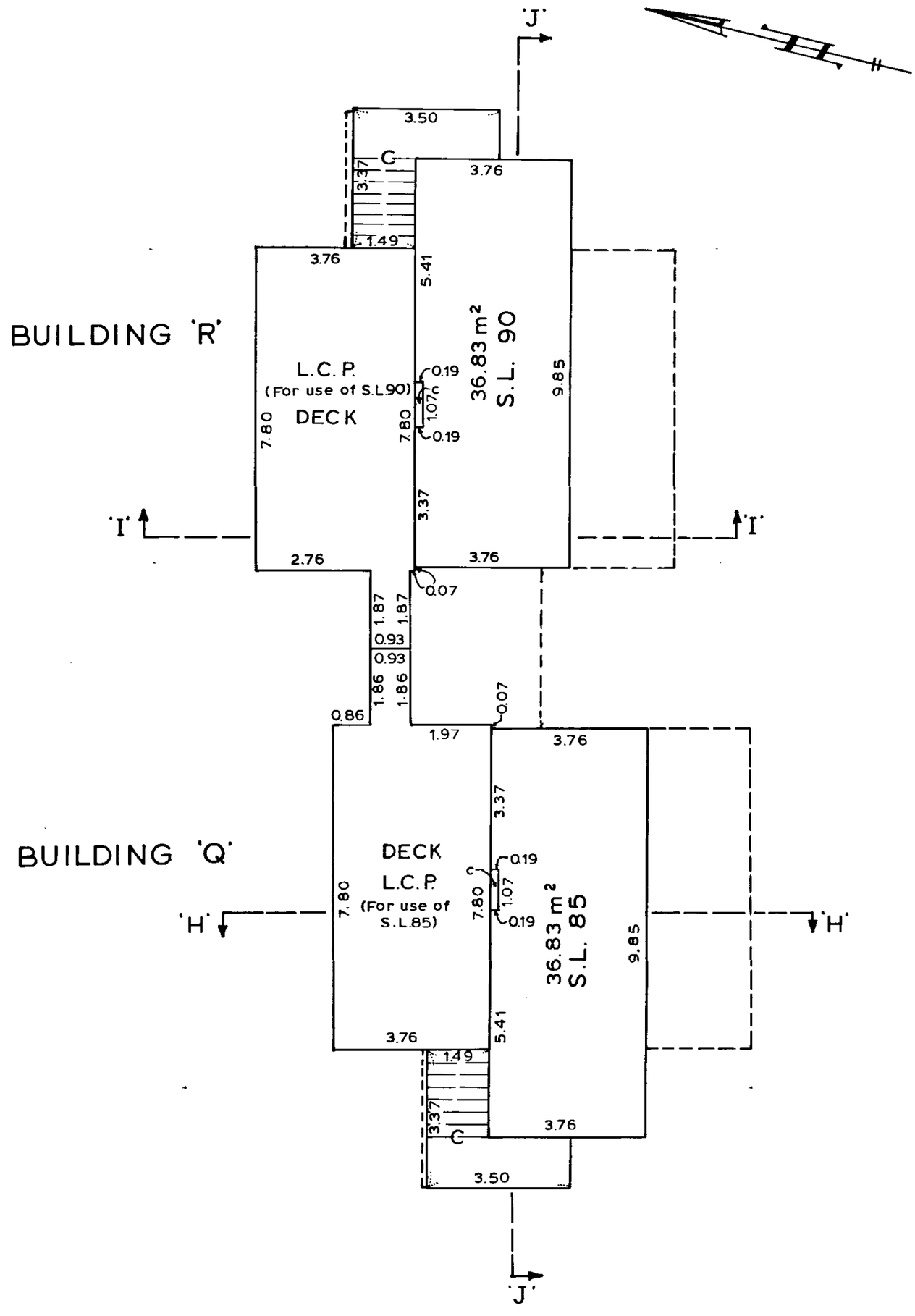

NCI-673

April 4th, 1985. abB

S-3953 - ⑦

RCVD: 1998-02-26 RQST: 2015-02-13 14.12.05
Plan #: VAS1469 App #: N/A Ctrl #: (Altered)
Status: Filed

STRATA PLAN
V.R. 1469

PHASE 2
BUILDINGS 'V' And 'W'
LEVEL 1 :

SCALE:-1:100 (Metric)

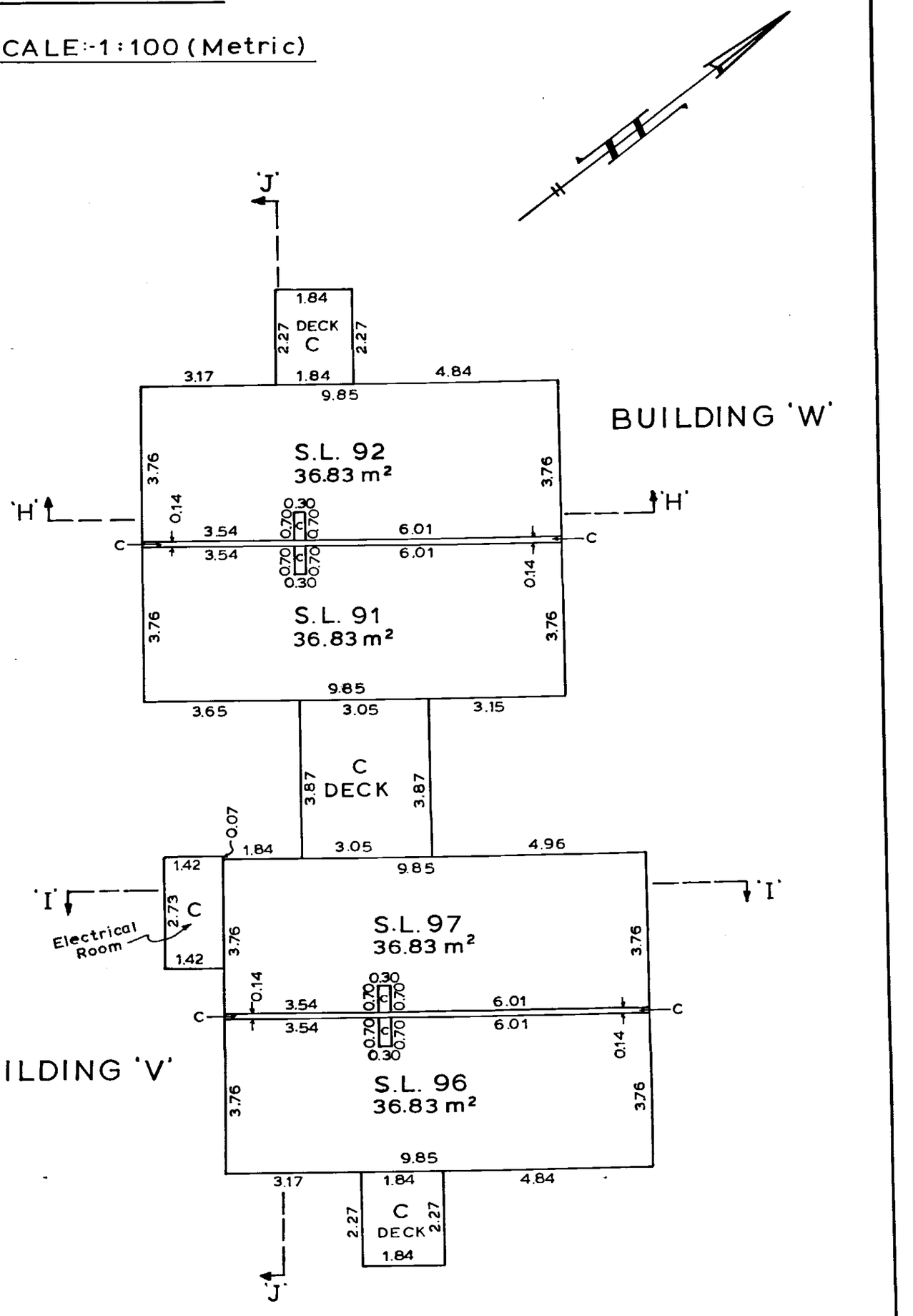

NCI-673

April 4th, 1985.

S-3953-B

Sheet 19 of 38 Sheets.
STRATA PLAN
V.R. 1469

PHASE 2
BUILDINGS 'V' And 'W'
LEVEL 2:

SCALE :- 1 : 100 (Metric)

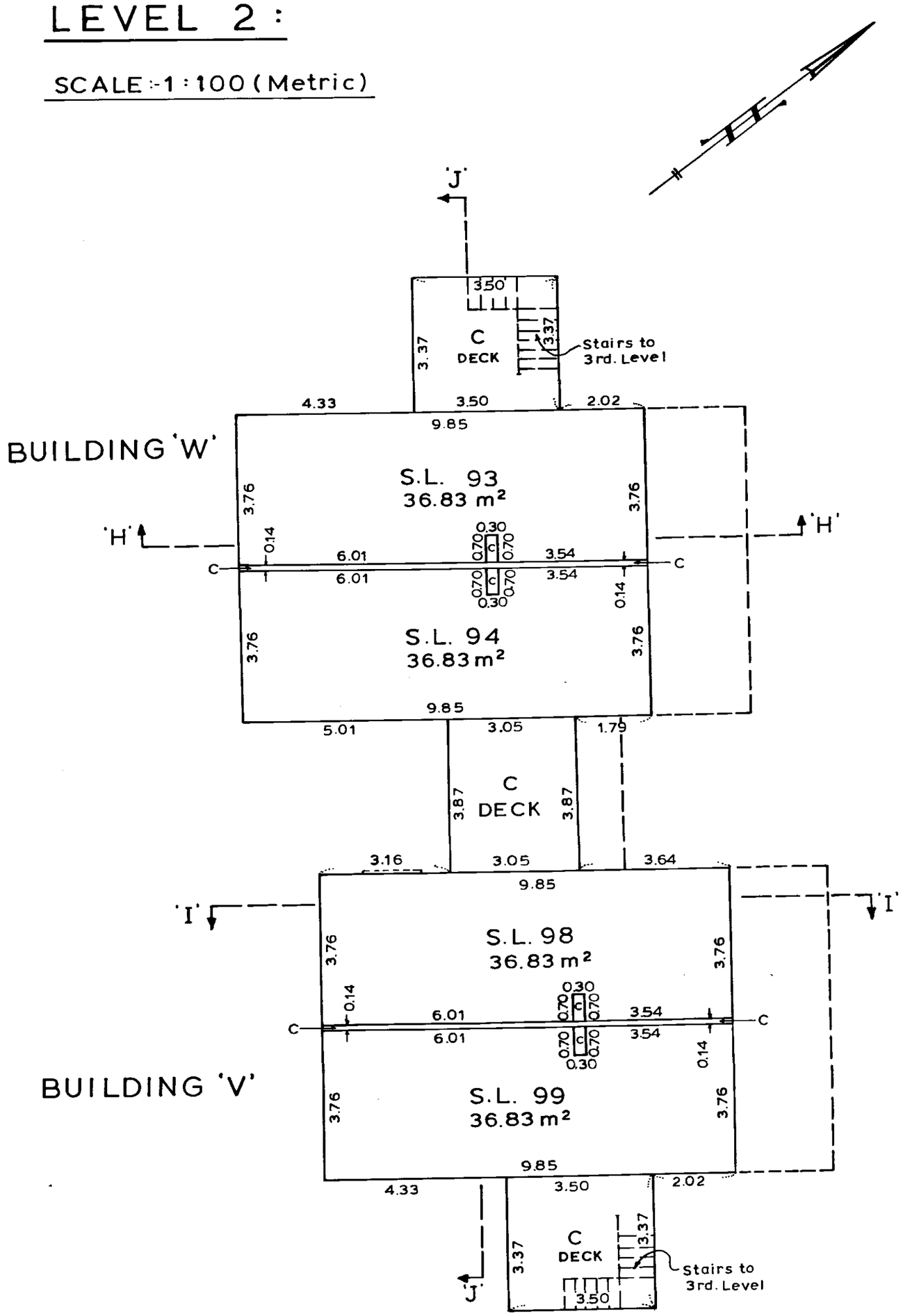

April 4th, 1985.

S-3953

NCI-673

RCVD: 1998-02-26 RQST: 2015-02-13 14.12.05

Plan #: VAS1469 App #: N/A Ctrl #: (Altered)

Status: Filed

STRATA PLAN
V.R. 1469

PHASE 2
BUILDINGS 'V' And 'W'
LEVEL 3:

SCALE:-1:100 (Metric)

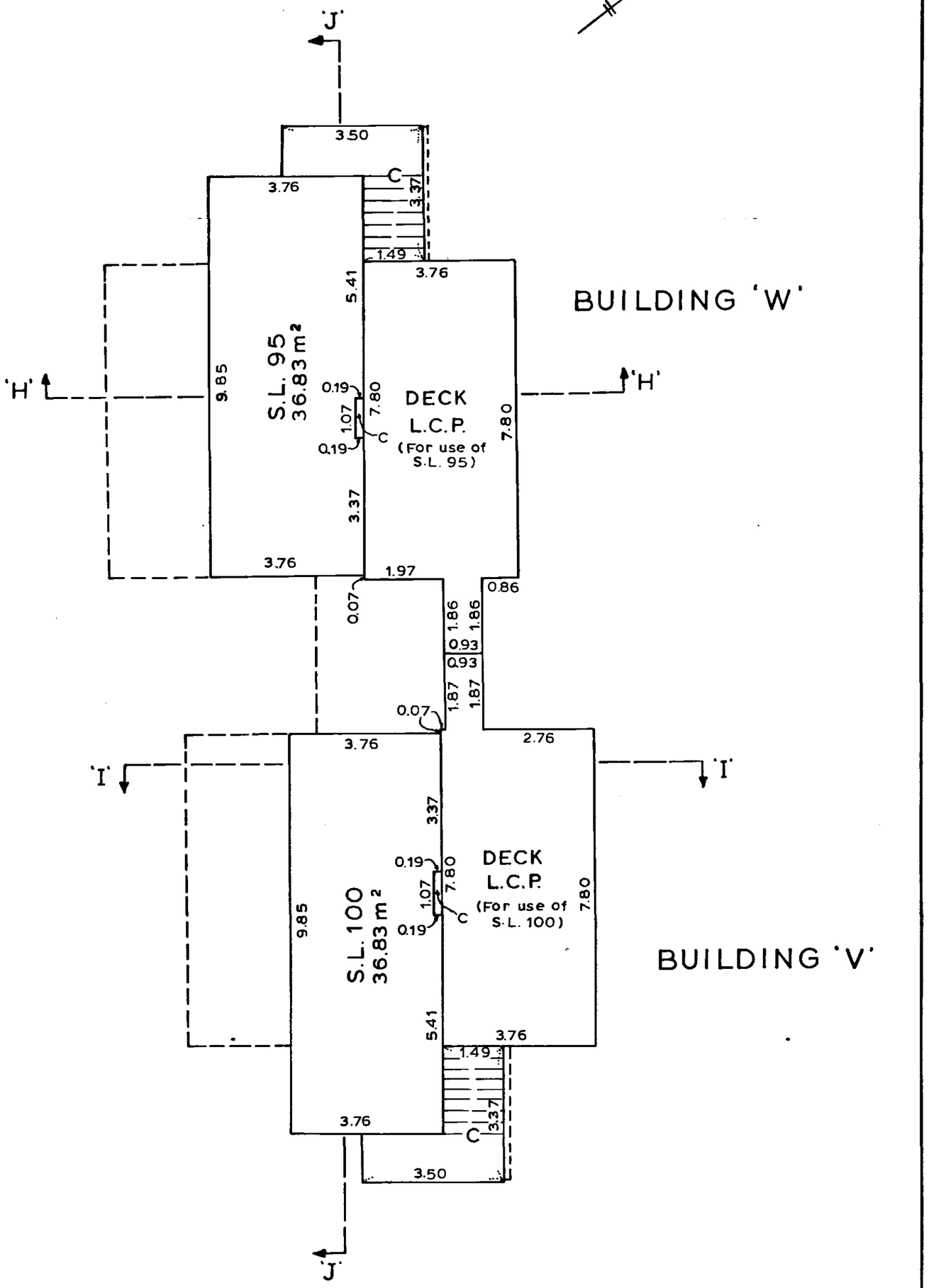

NCI-873

April 4th, 1985

S-3953 - ®

RCVD: 1998-02-26 RQST: 2015-02-13 14.12.05
Plan #: VAS1469 App #: N/A Ctrl #: (Altered)
Status: Filed

STRATA PLAN
V.R. 1469

PHASE 2
BUILDING 'U'
LEVEL 1 :

SCALE:-1:100 (Metric)

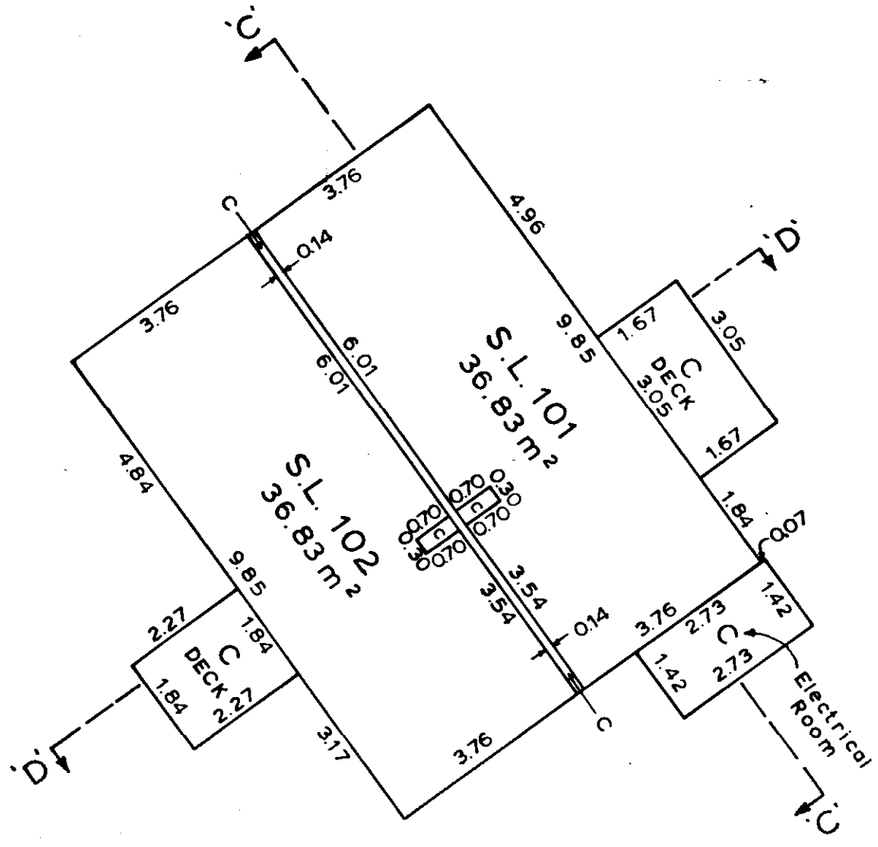

April 4th, 1985.

S-3953-21

NCI-673

RCVD: 1998-02-26 RQST: 2015-02-13 14.12.05
Plan #: VAS1469 App #: N/A Ctrl #: (Altered)
Status: Filed

Sheet 22 of 38 Sheets

STRATA PLAN

V.R. 1469

PHASE 2

BUILDING 'U'

LEVEL 2:

SCALE:-1:100 (Metric)

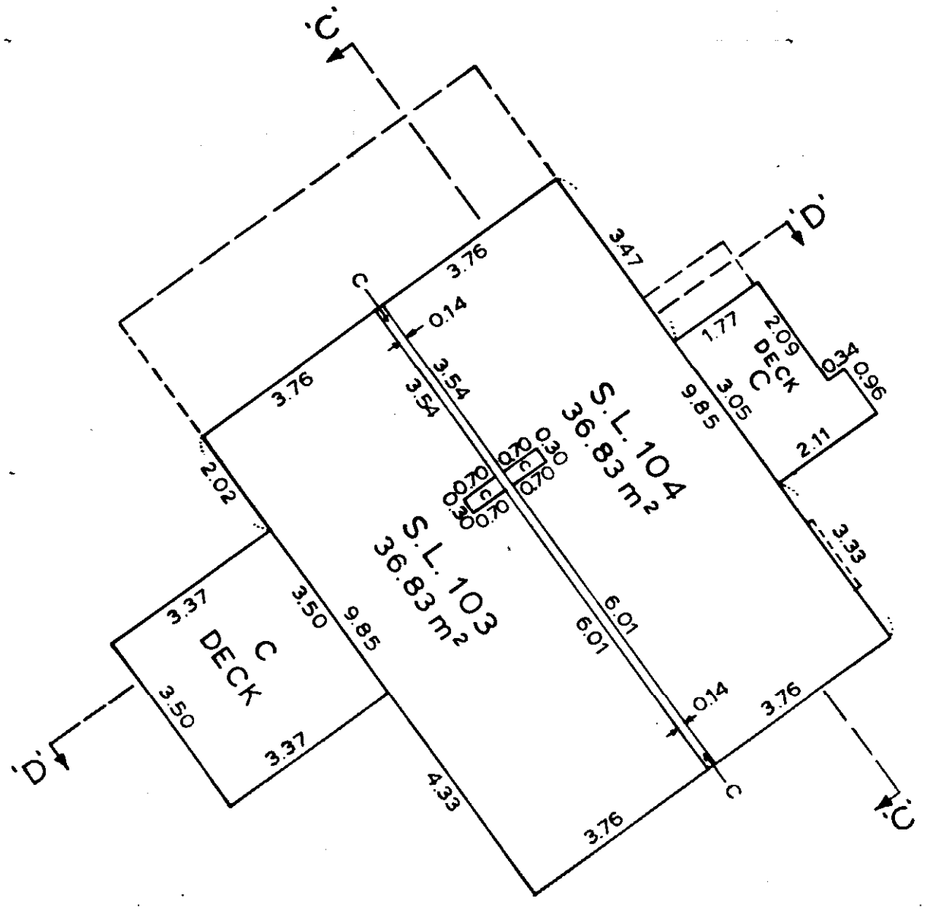

NCI-673

April 4th, 1985.

S-3953 - 2

NCI-673

PHASE 2

BUILDING 'U'

LEVEL 3 :

SCALE :-1 : 100 (Metric)

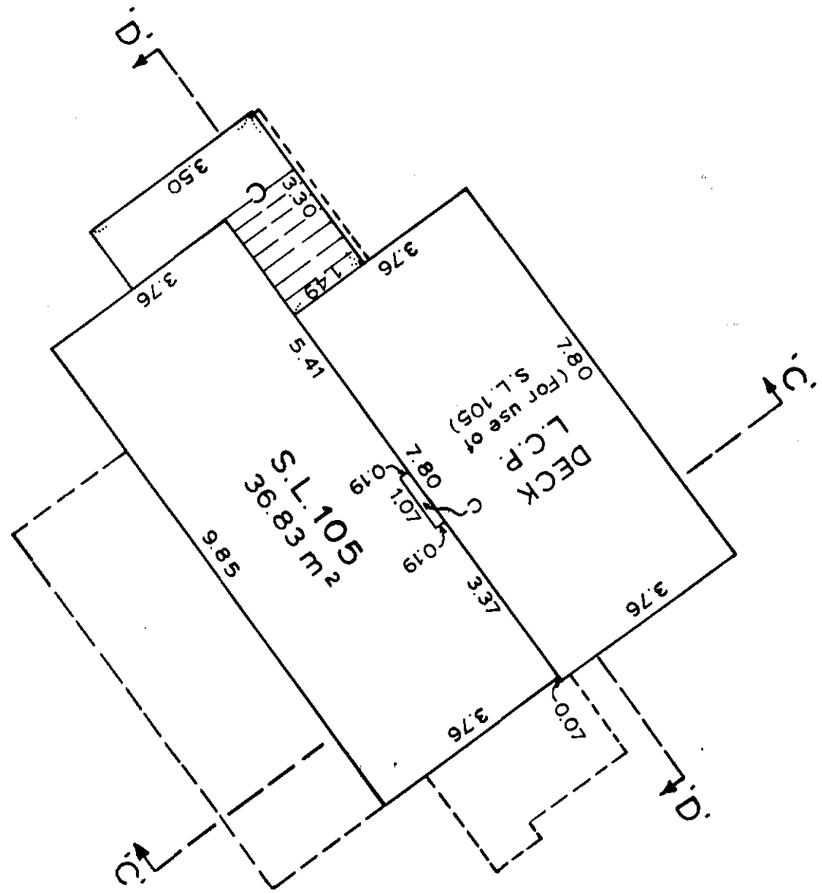

Sheet 23 of 38 Sheets.

STRATA PLAN

V.R. 1469

April 4th, 1985

S-3953-®

RCVD: 1998-02-26 RQST: 2015-02-13 14.12.05
Plan #: VAS1469 App #: N/A Ctrl #: (Altered)
Status: Filed

Sheet 24 of 38 Sheets

STRATA PLAN V.R. 1469

PHASE 2
BUILDINGS 'X' And 'Y'
LEVEL 1 :

SCALE:-1:100 (Metric)

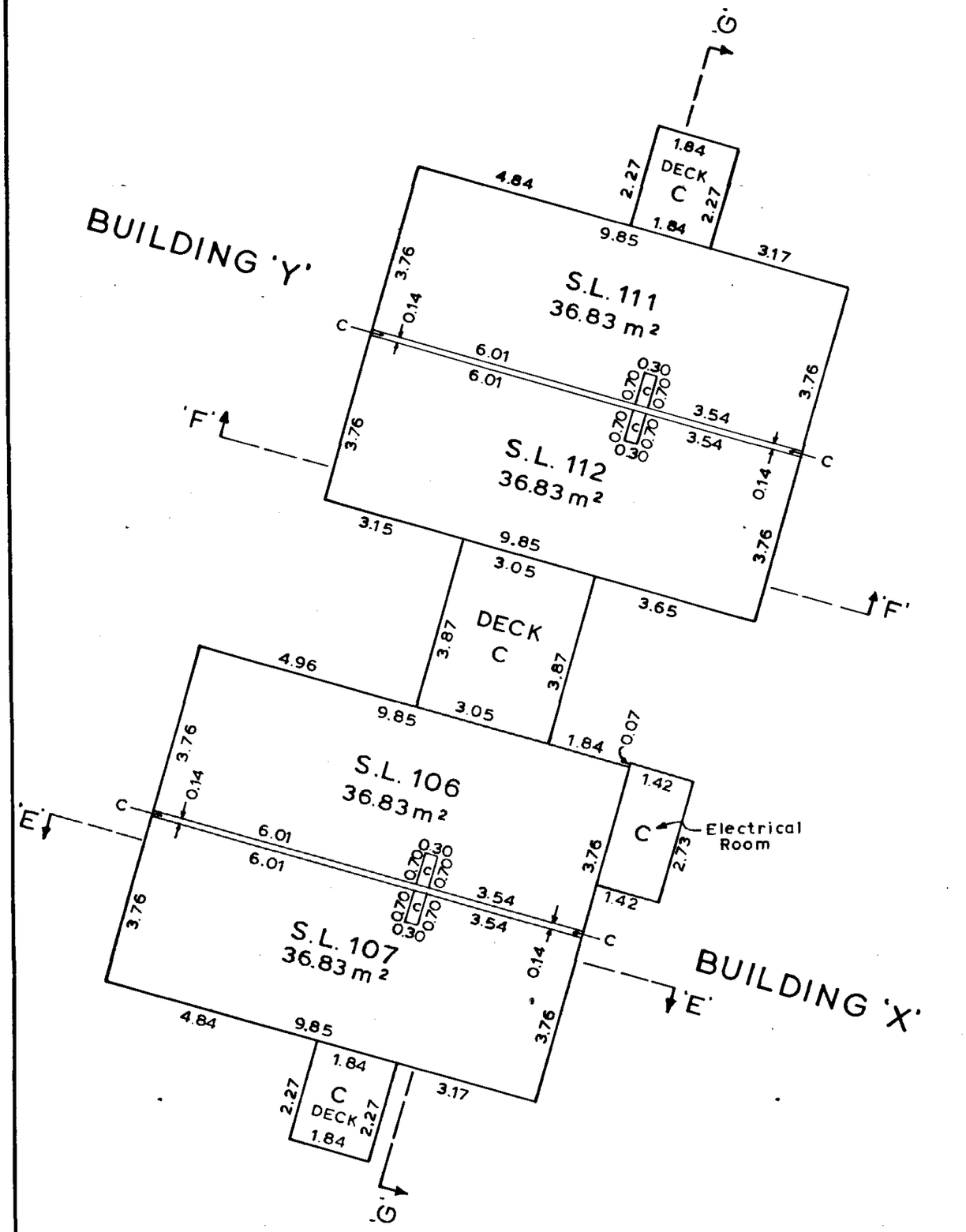

NCI-673

April 4th, 1985

S-3953-

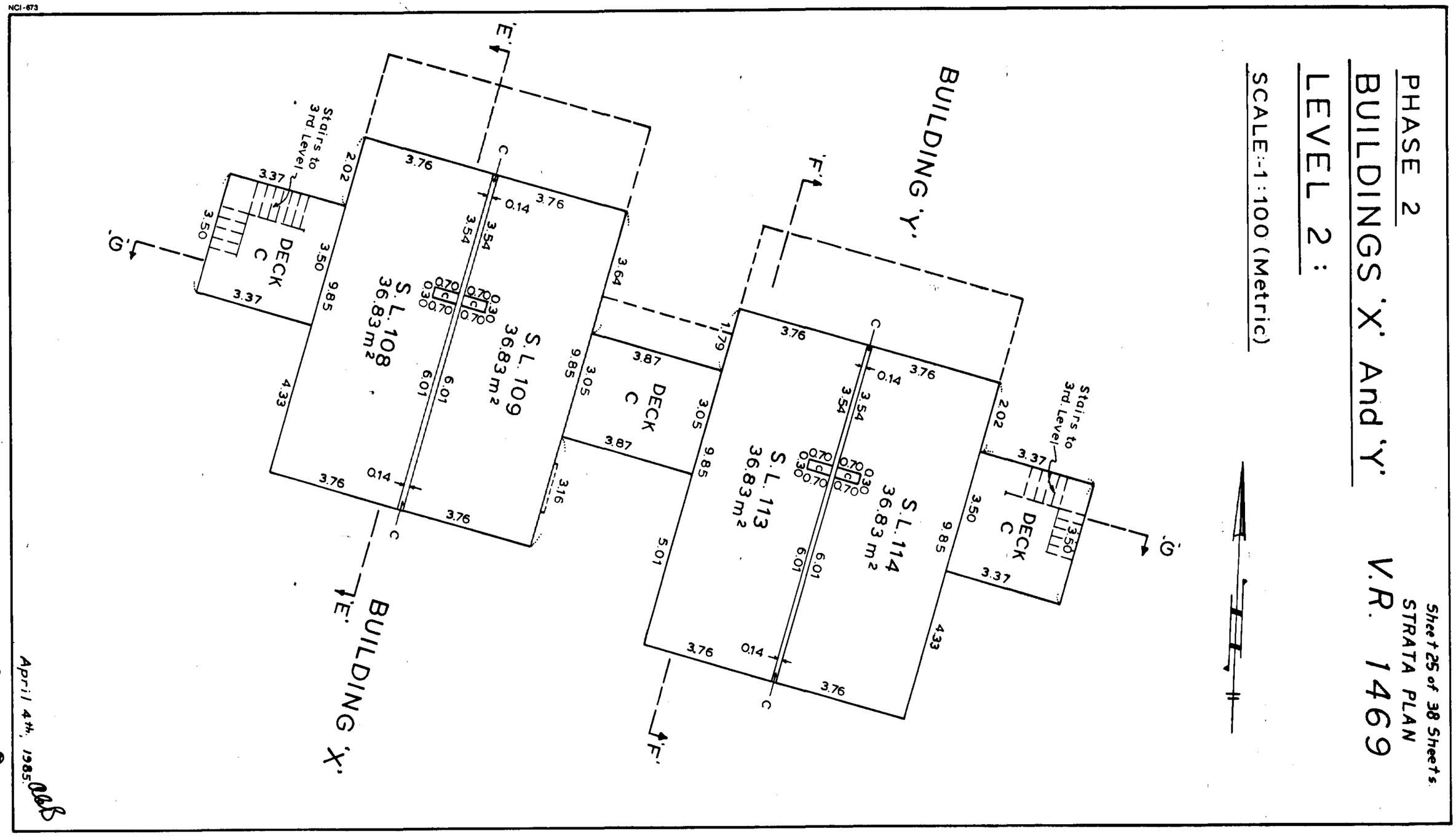
NCI-673
PHASE 2
BUILDINGS 'X' And 'Y'
LEVEL 2:
SCALE:-1:100 (Metric)
Sheet 25 of 38 Sheets
STRATA PLAN
V.R. 1469
BUILDING 'Y'
BUILDING 'X'
S.L. 108
36.83 m²
S.L. 109
36.83 m²
S.L. 113
36.83 m²
S.L. 114
36.83 m²
DECK C
Stairs to 3rd Level
'E'
'F'
'G'
April 4th, 1985
S-3953

RCVD: 1998-02-26 RQST: 2015-02-13 14.12.05
Plan #: VAS1469 App #: N/A Ctrl #: (Altered)
Status: Filed

Sheet 26 of 38 Sheets

STRATA PLAN

V.R. 1469

PHASE 2

BUILDINGS 'X' And 'Y'

LEVEL 3 :

SCALE :- 1:100 (Metric)

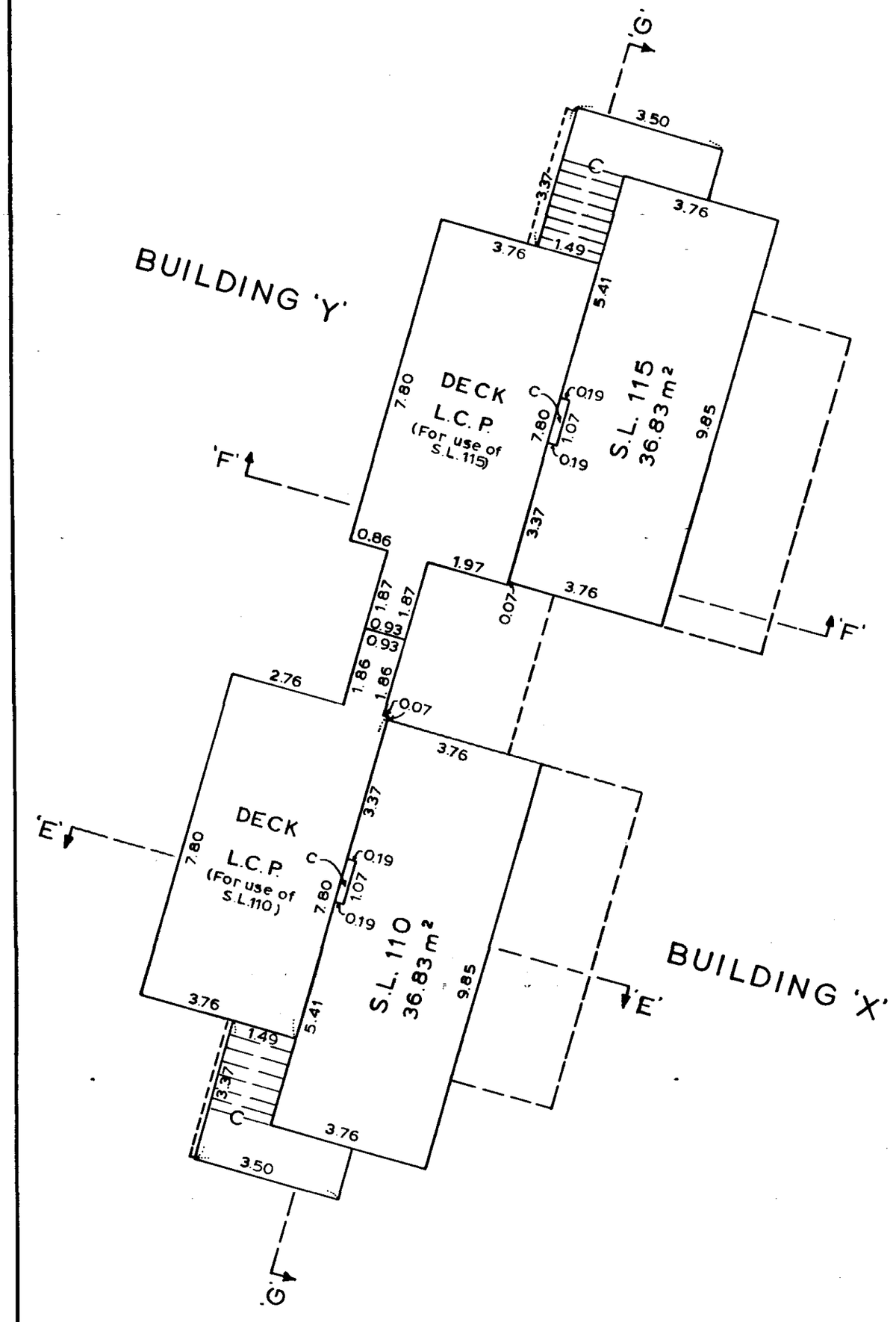

April 4th, 1985.

S-3953-

NCI-873

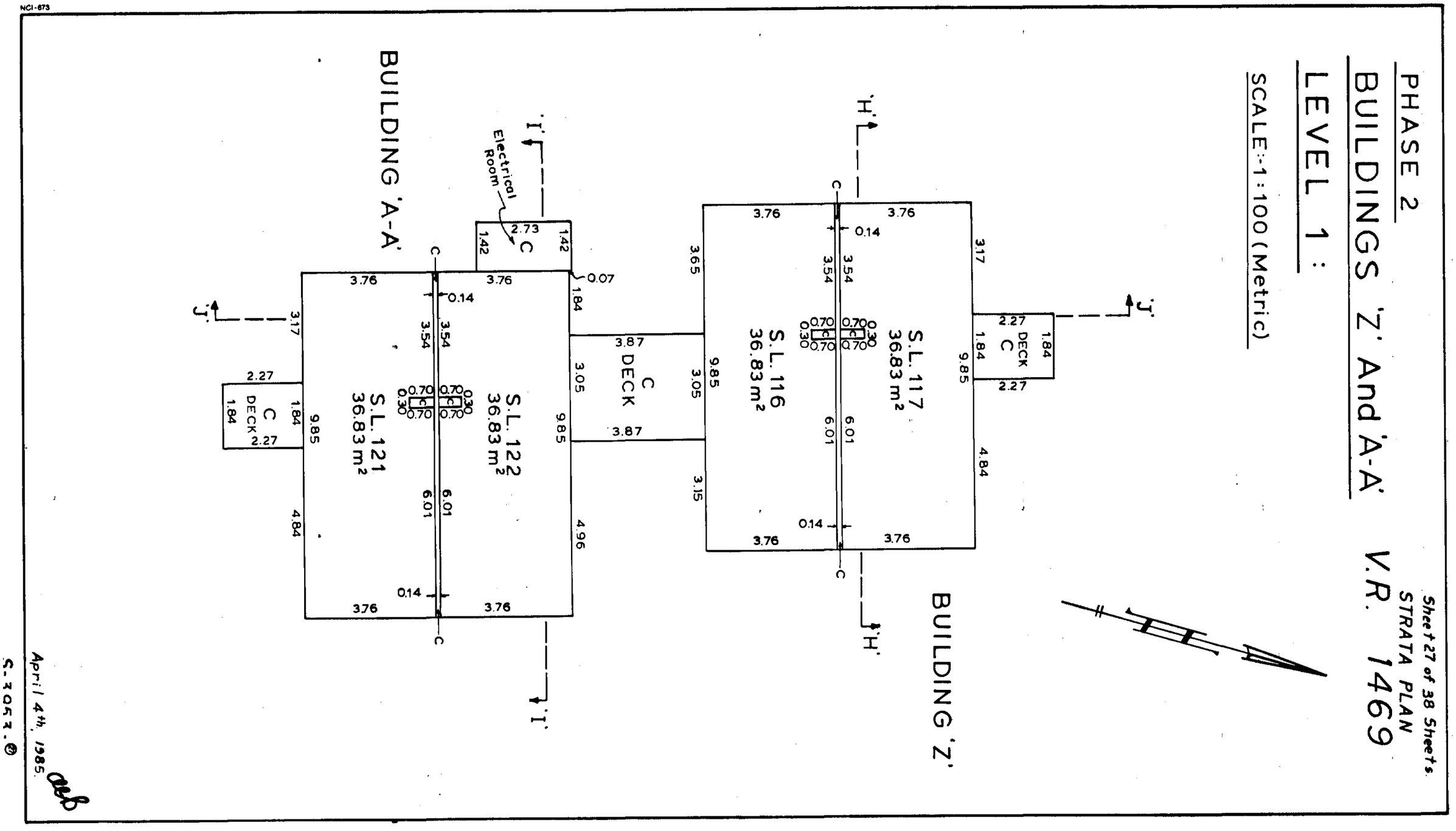
NCI-673
PHASE 2
BUILDINGS 'Z' And 'A-A'
LEVEL 1:
SCALE:-1:100 (Metric)
Sheet 27 of 38 Sheets.
STRATA PLAN
V.R. 1469
BUILDING 'A-A'
BUILDING 'Z'
Electrical Room
S.L. 121
36.83 m²
S.L. 122
36.83 m²
S.L. 116
36.83 m²
S.L. 117
36.83 m²
C DECK
C DECK
C
'I'
'J'
'H'
April 4th, 1985.
S-3053.

NCI-673

PHASE 2
BUILDINGS 'Z' And 'A-A'
LEVEL 2 :

SCALE :-1:100 (Metric)

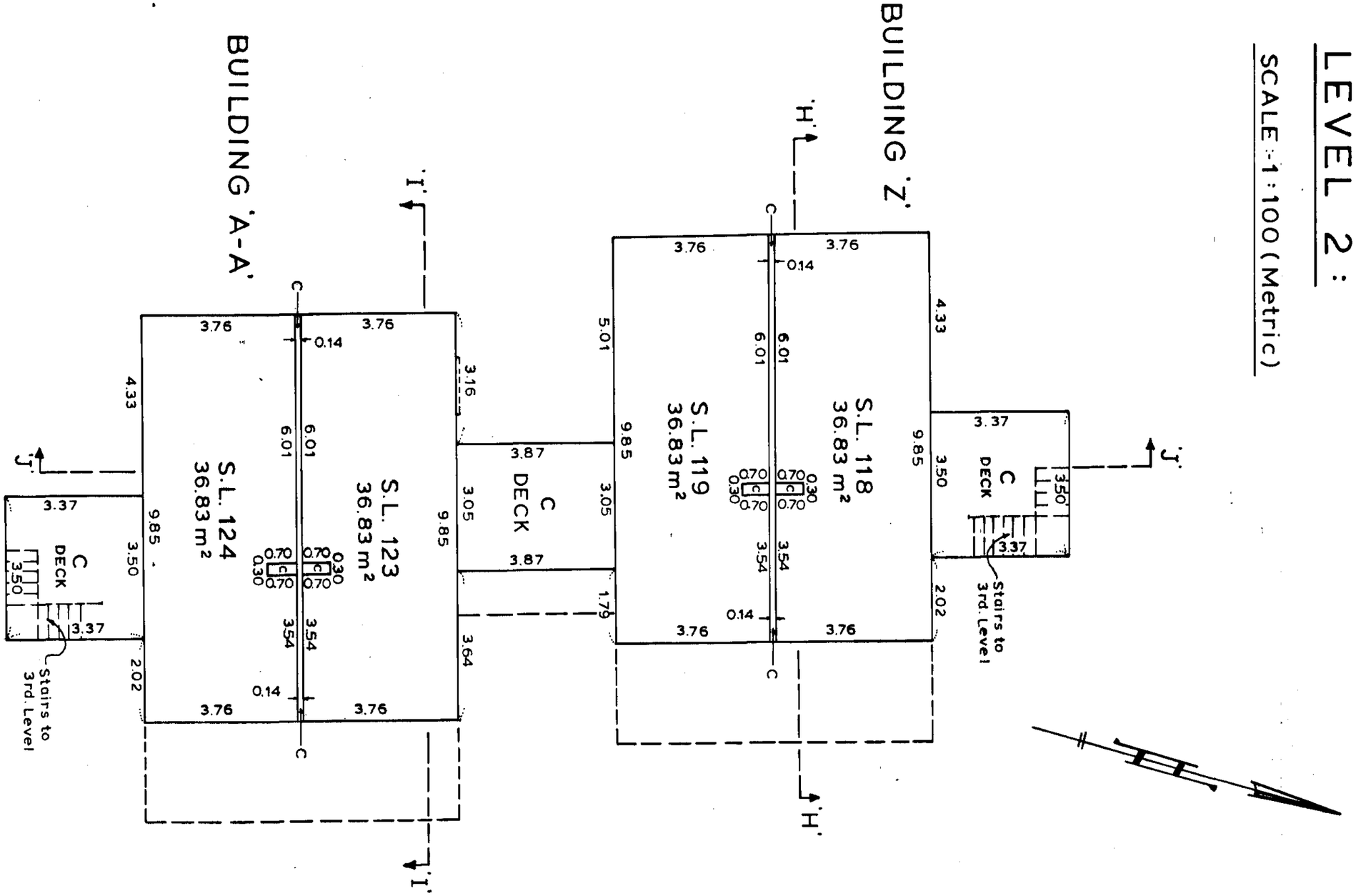

Sheet 28 of 38 Sheets.
STRATA PLAN
V.R. 1469

April 4th, 1985

S-3953 .®

RCVD: 1998-02-26 RQST: 2015-02-13 14.12.05
Plan #: VAS1469 App #: N/A Ctrl #: (Altered)
Status: Filed

Sheet 29 of 38 Sheets

STRATA PLAN V.R. 1469

PHASE 2
BUILDINGS 'Z' And 'A-A'
LEVEL 3:

SCALE:-1:100 (Metric)

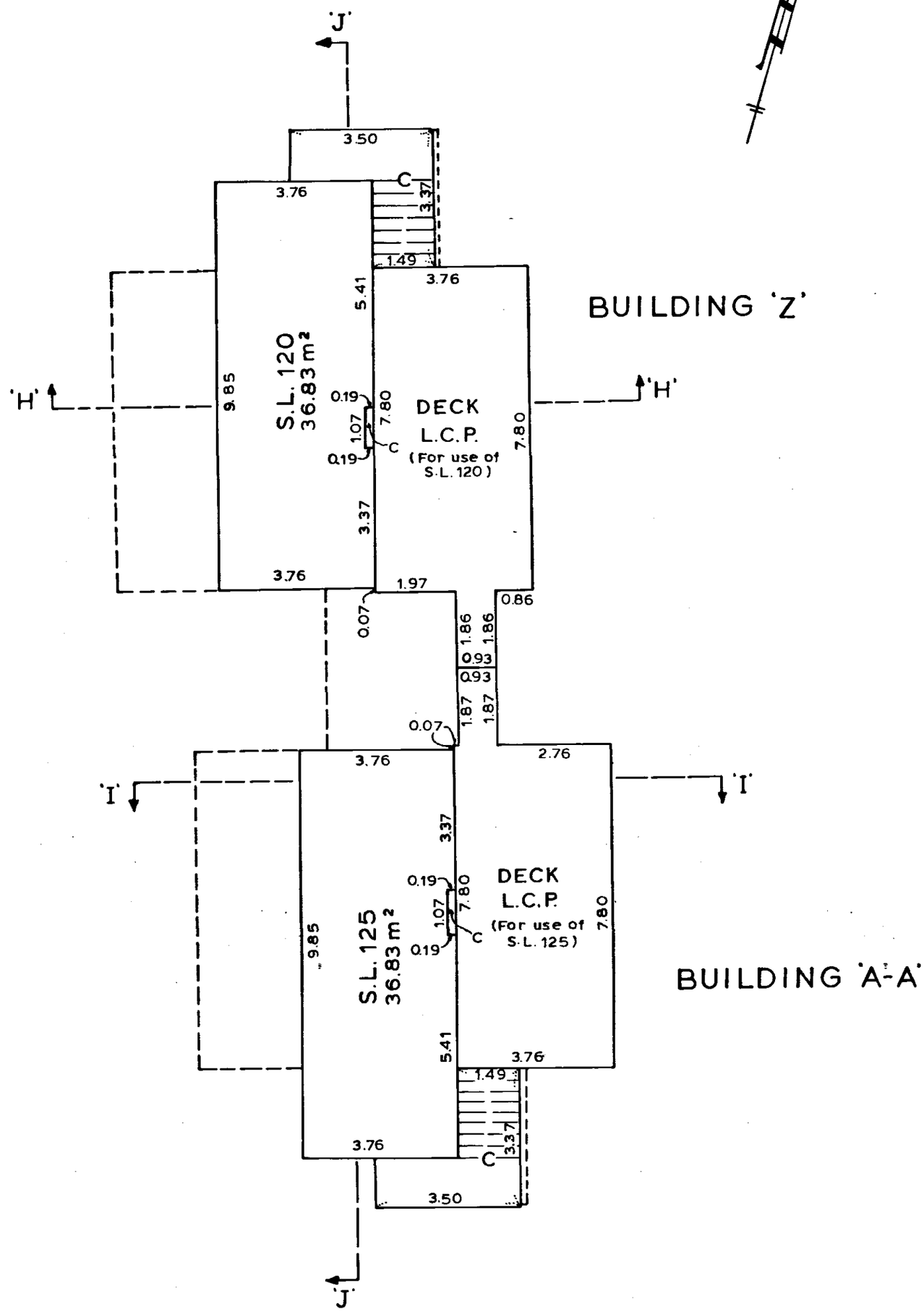

NCI-673

April 4th, 1985

S-3953 - B

RCVD: 1998-02-26 RQST: 2015-02-13 14.12.05
Plan #: VAS1469 App #: N/A Ctrl #: (Altered)
Status: Filed

STRATA PLAN
V.R. 1469

PHASE 2
BUILDINGS 'S' And 'T'
LEVEL 1 :

SCALE:-1:100 (Metric)

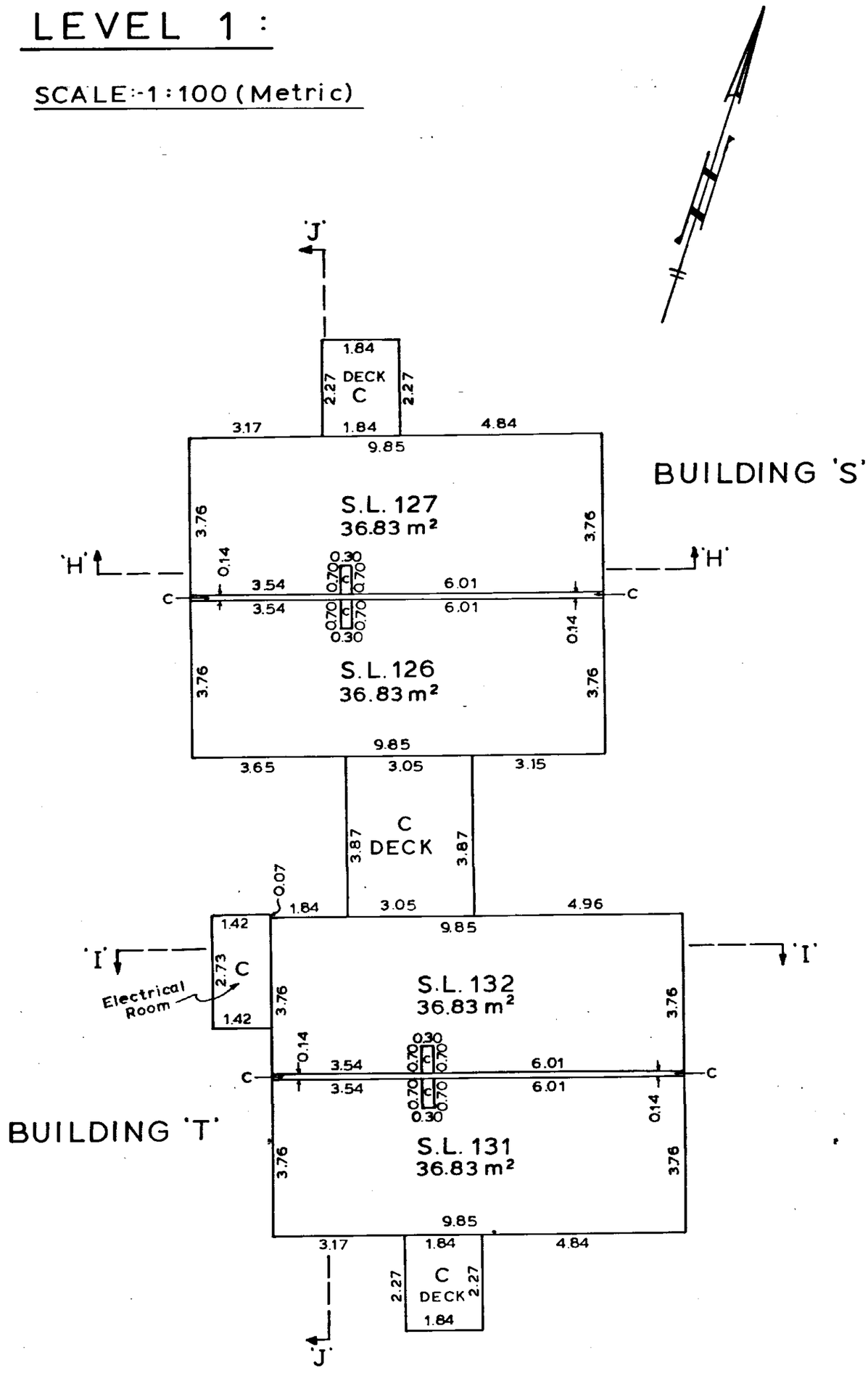

April 4th, 1985.

S-3953-

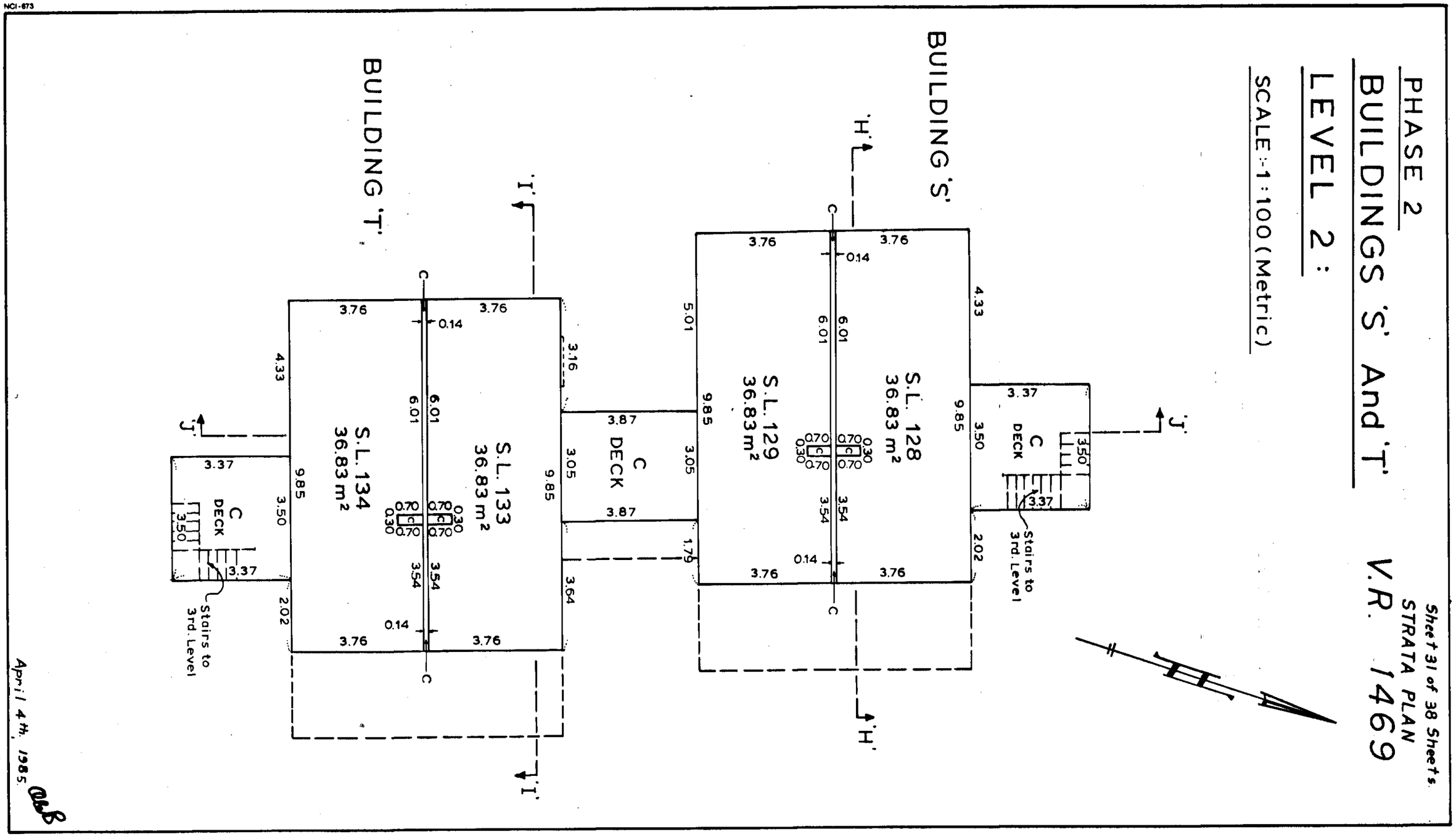
NCI-673
PHASE 2
BUILDINGS 'S' And 'T'
LEVEL 2:
SCALE:-1:100 (Metric)
Sheet 31 of 38 Sheets
STRATA PLAN
V.R. 1469
BUILDING 'S'
BUILDING 'T'
S.L. 128
36.83 m²
S.L. 129
36.83 m²
S.L. 133
36.83 m²
S.L. 134
36.83 m²
C DECK
Stairs to 3rd. Level
April 4th, 1985
S-3953

RCVD: 1998-02-26 RQST: 2015-02-13 14.12.05
Plan #: VAS1469 App #: N/A Ctrl #: (Altered)
Status: Filed

Sheet 32 of 38 Sheets

STRATA PLAN

V.R. 1469

PHASE 2
BUILDINGS 'S' And 'T'
LEVEL 3:

SCALE:-1:100 (Metric)

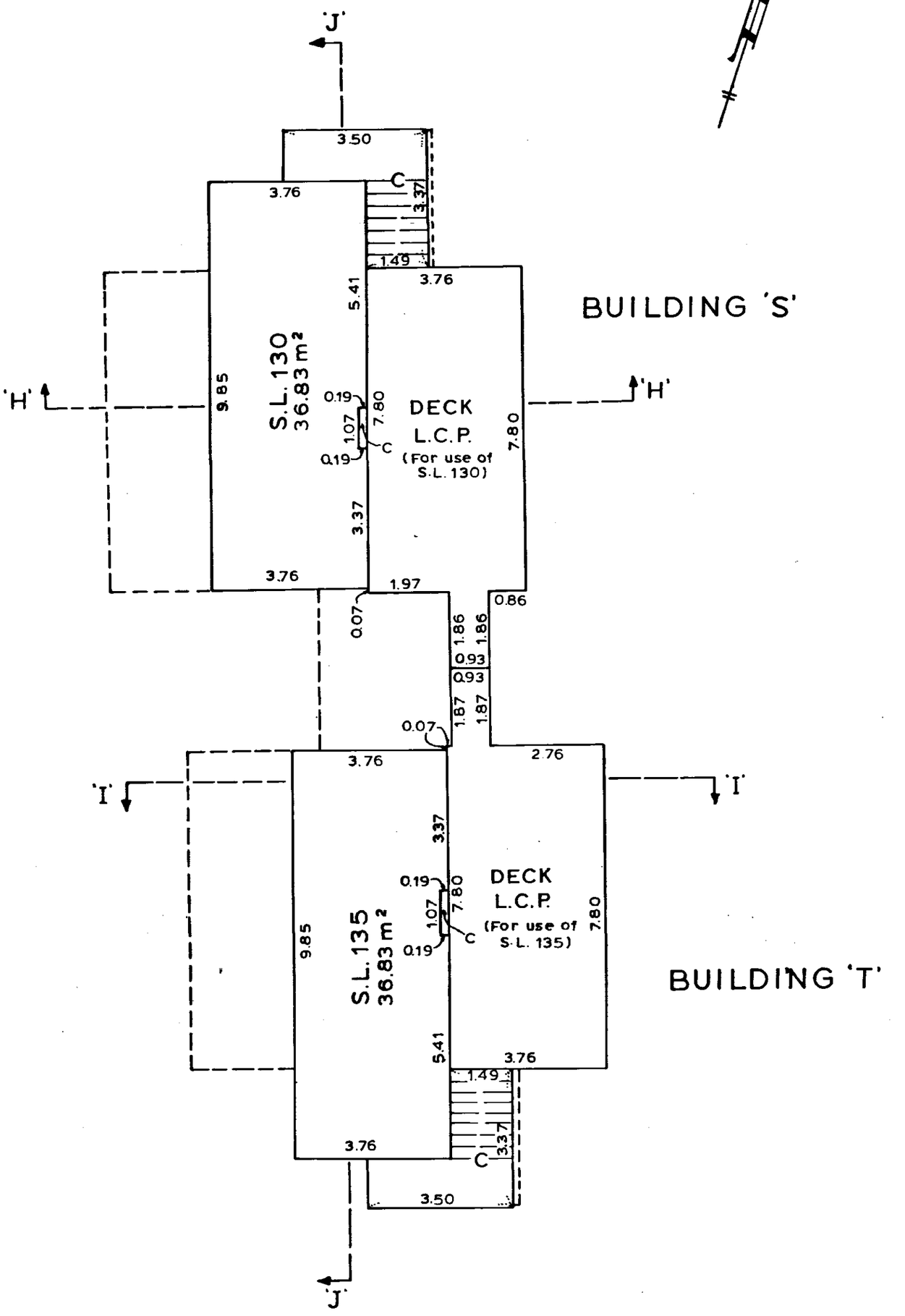

NCI-673

April 4th, 1985

S-3953 -

RCVD: 1998-02-26 RQST: 2015-02-13 14.12.05
Plan #: VAS1469 App #: N/A Ctrl #: (Altered)
Status: Filed

STRATA PLAN
V.R. 1469

PHASE 2
BUILDING 'M'
SECTIONS :

SCALE :- 1:100 (Metric)

Building 'M'

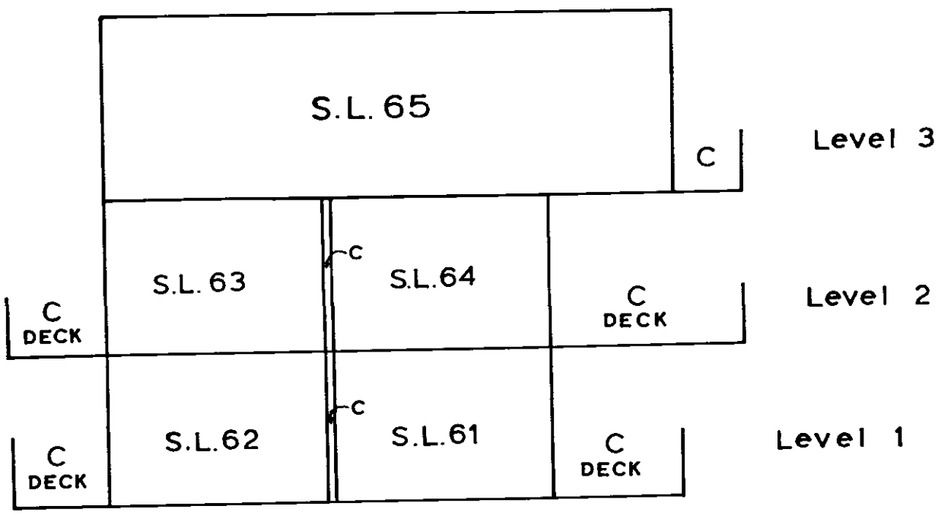

SECTION 'A'-'A'

Building 'M'

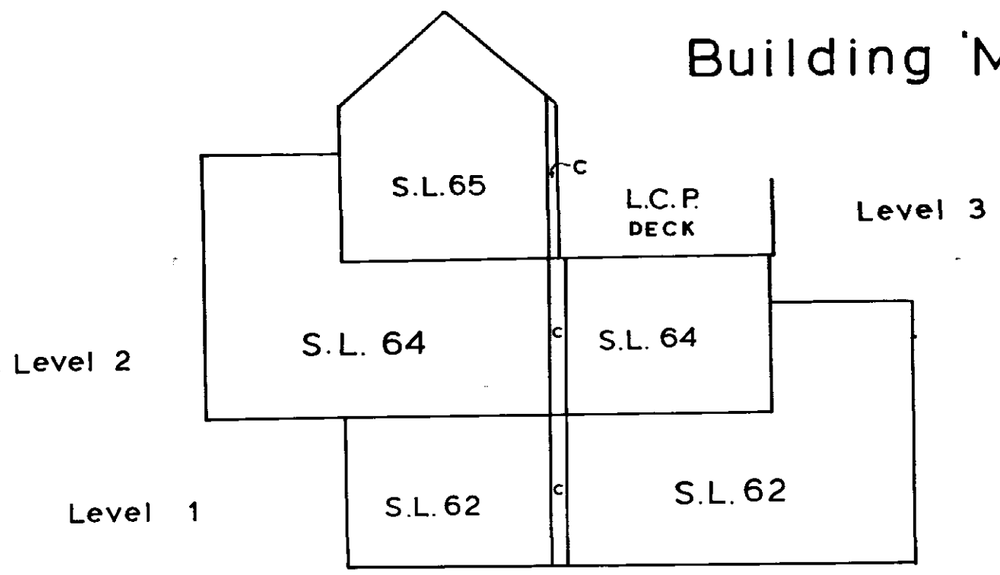

SECTION 'B'-'B'

NCI-673

April 4th, 1985

S-3953 - 2

RCVD: 1998-02-26 RQST: 2015-02-13 14.12.05
Plan #: VAS1469 App #: N/A Ctrl #: (Altered)
Status: Filed

STRATA PLAN
V.R. 1469

PHASE 2
BUILDINGS 'N' & 'U'
SECTIONS :

SCALE:- 1:100 (Metric)

Buildings 'N' & 'U'

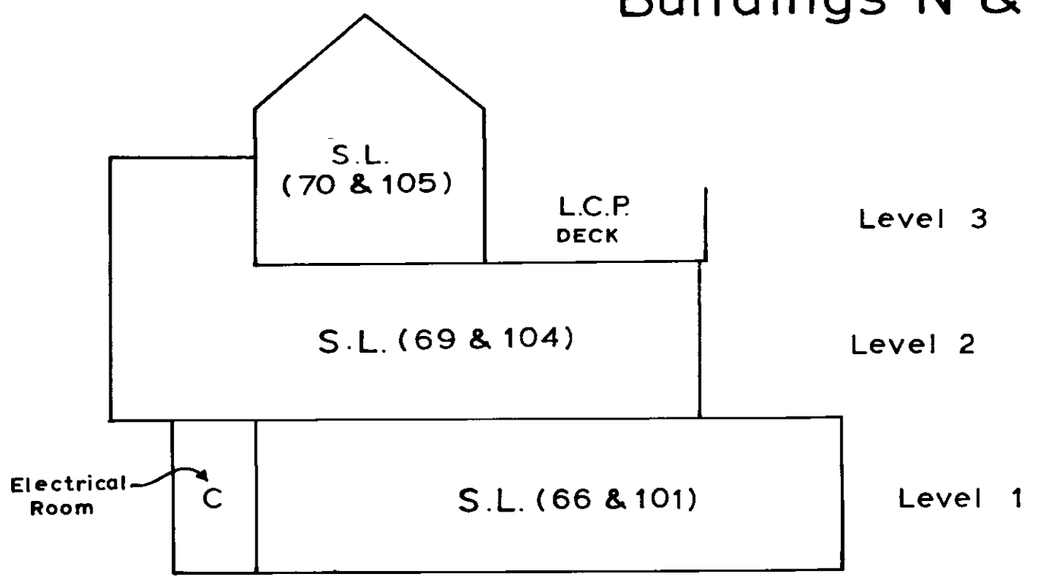

SECTION 'C'-'C'
(Typical for Buildings 'N' & 'U')

Buildings 'N' & 'U'

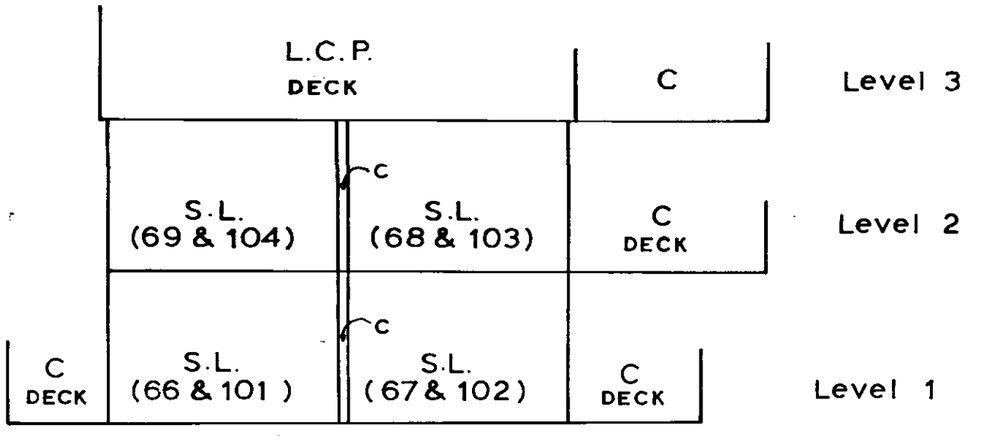

SECTION 'D'-'D'
(Typical for Buildings 'N' & 'U')

NCI-673

April 4th, 1985.

S-3953-

RCVD: 1998-02-26 RQST: 2015-02-13 14.12.05

Plan #: VAS1469 App #: N/A Ctrl #: (Altered)

Status: Filed

STRATA PLAN
V.R. 1469

PHASE 2
BUILDINGS 'O', 'P', 'X' & 'Y'
SECTIONS :

SCALE :- 1 : 100 (Metric)

Buildings 'P' & 'Y'

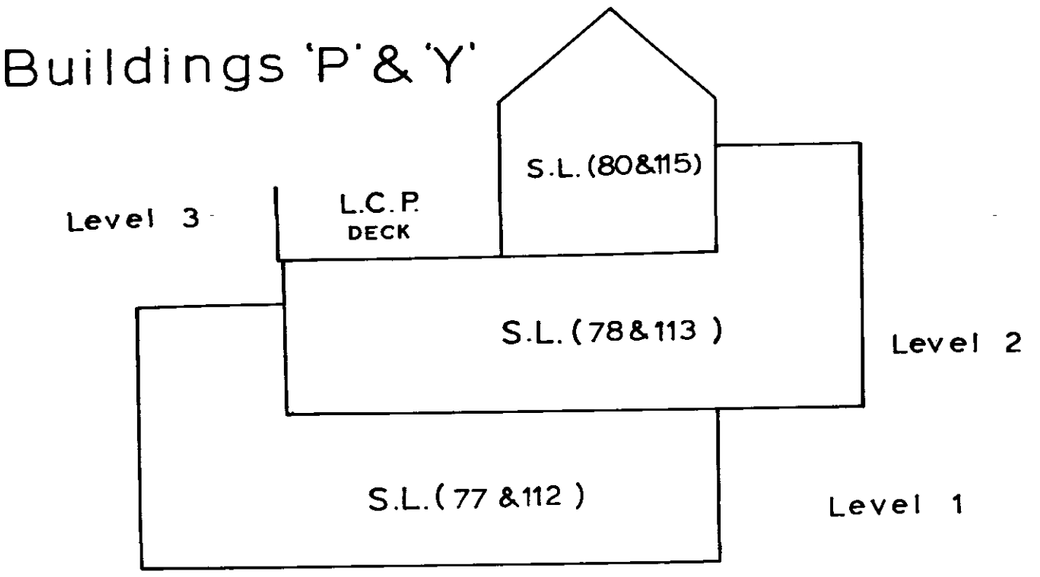

SECTION 'F'-'F'
(Typical for Buildings 'P' & 'Y')

Buildings 'O' & 'X'

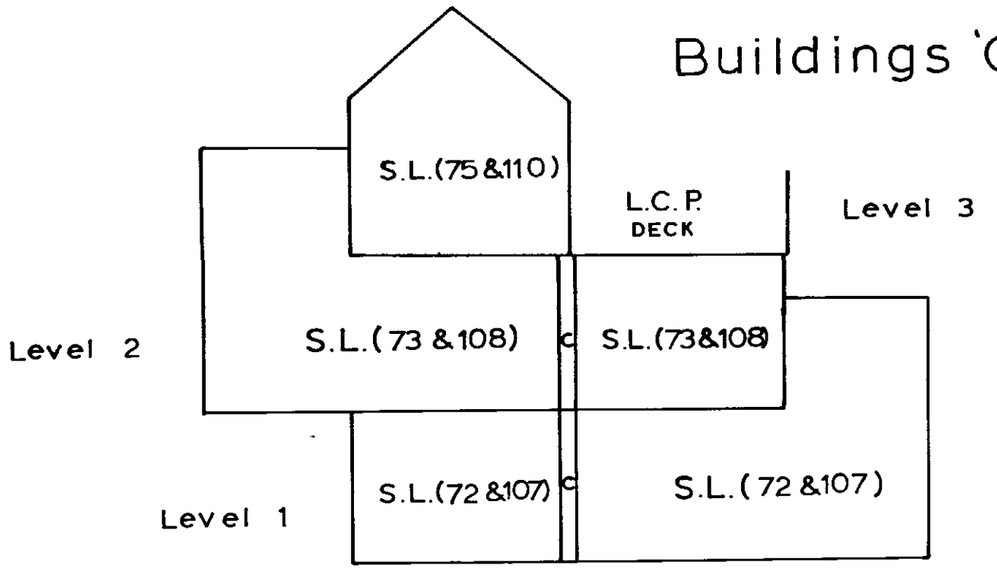

SECTION 'E'-'E'
(Typical for Buildings 'O' & 'X')

NCI-673

April 4th, 1985. akb

S-3953 -

NCI-673

PHASE 2
BUILDINGS 'O','P','X'&'Y'
SECTIONS:
SCALE: 1:100 (Metric)

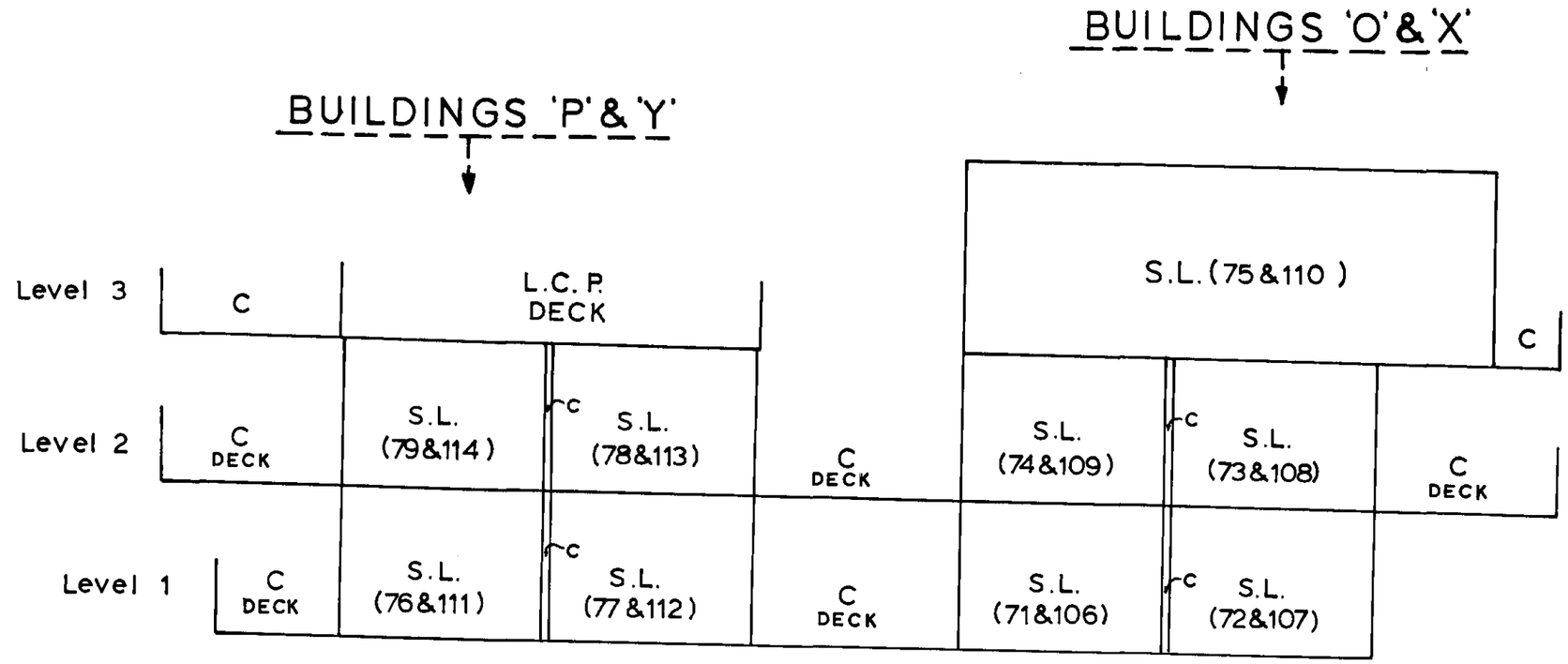

SECTION 'G'-'G'
(Typical for Buildings 'O','P','X'&'Y')

April 4th, 1985.

Sheet 36 of 38 Sheets.
STRATA PLAN
V.R. 1469

RCVD: 1998-02-26 RQST: 2015-02-13 14.12.05

STRATA PLAN
V.R. 1469

PHASE 2
BUILDINGS 'Q','R','S','T','V','W','Z' & 'A-A'
SECTIONS:

SCALE:-1:100 (Metric)

Buildings 'R','T','V' & 'A-A'

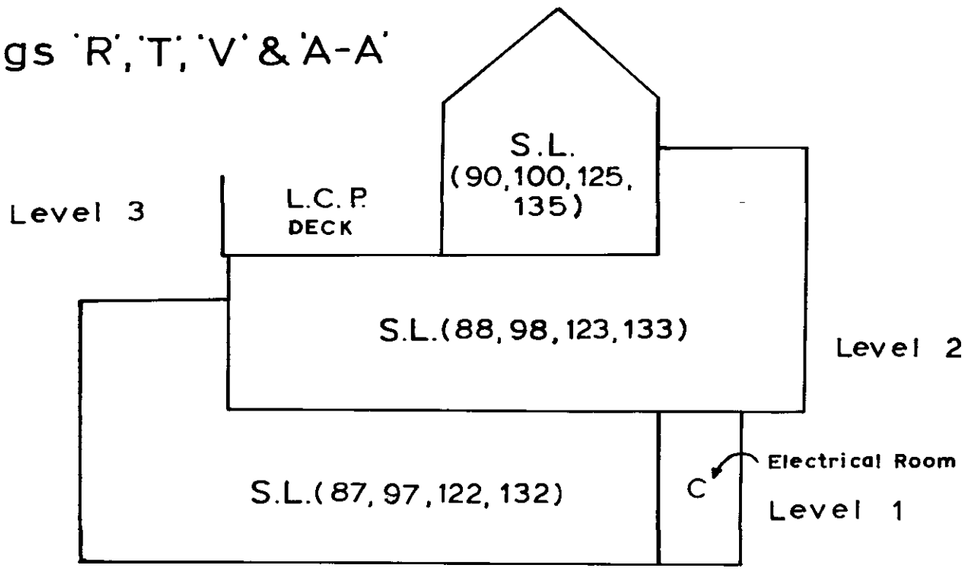

SECTION 'I'-'I'

(Typical for Buildings 'R','T','V' & 'A-A')

Buildings 'Q','S','W' & 'Z'

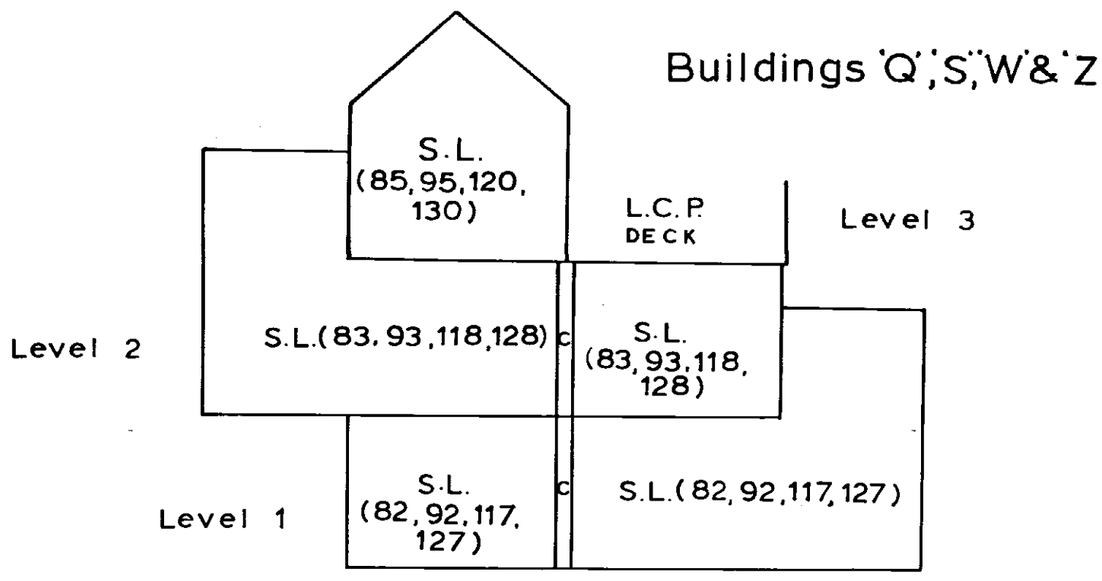

SECTION 'H'-'H'

(Typical for Buildings 'Q','S','W' & 'Z')

NCI-873

April 4th, 1985

S-3953-01

Plan #: VAS1469 App #: N/A Ctrl #: (Altered)

Status: Filed

Status: Filed
Plan #: VAS1469 App #: N/A Ctrl #: (Altered)
RCVD: 1998-02-26 RQST: 2015-02-13 14.12.05

Sheet 38 of 38 Sheets.

STRATA PLAN

V.R. 1469

PHASE 2

BUILDINGS 'Q','R','S','T','V','W','Z' & 'A-A'

SECTIONS:

SCALE:-1:100 (Metric)

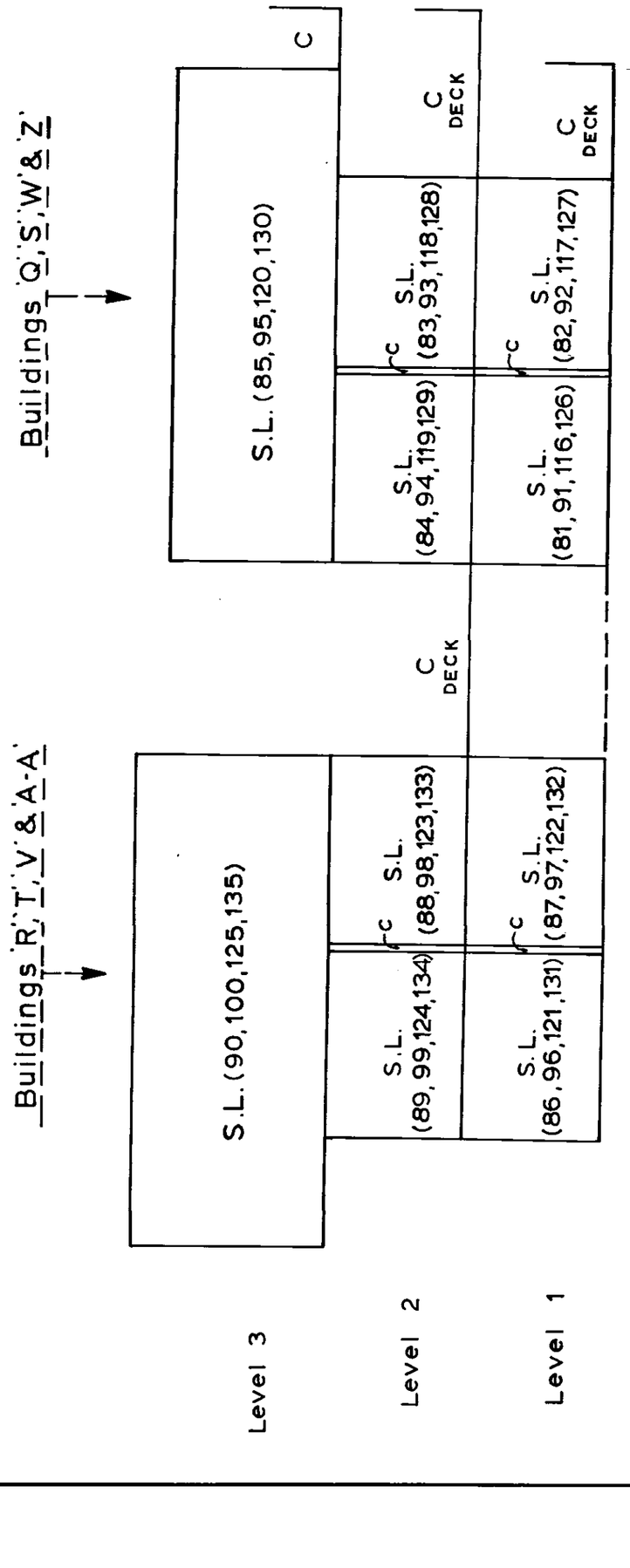

SECTION 'J' - 'J'

(Typical for Buildings 'Q','R','S','T','V','W','Z' & 'A-A')

NCI-673

April 4th, 1985

S-3953 -

IMAGE - 15202

PHASED STRATA PLAN OF LOT 31, BLOCK 'F', D.L.4749, PLAN 20204, GP. I, N.W.D.

RESORT MUNICIPALITY OF WHISTLER

SCALE: 1: 1250 (metric)

20 10 0 25 50

The Address for the Service of Documents on the 'Strata Corporation' is:- 'The Owners' Strata Plan No. V.R. 1469
c/o - Shrum, Liddle & Hebenton,
999 West Hastings Street,
Vancouver, B.C.

First Sheet - Sheet 1 of 17 Sheets

V.R. 1469

Strata Plan VR 1469 deposited and registered in the Land Title Office at Vancouver, B.C. this 21st day of AUGUST, 198

David [signature]
Registrar

P 76720

Civic Address is:-
2223, 2227, 2239, 2243, 2247 & 2251
Sapparo Drive, Whistler, B.C.

See Sheet 2 for Legend

PHASE 3
KEY PLAN

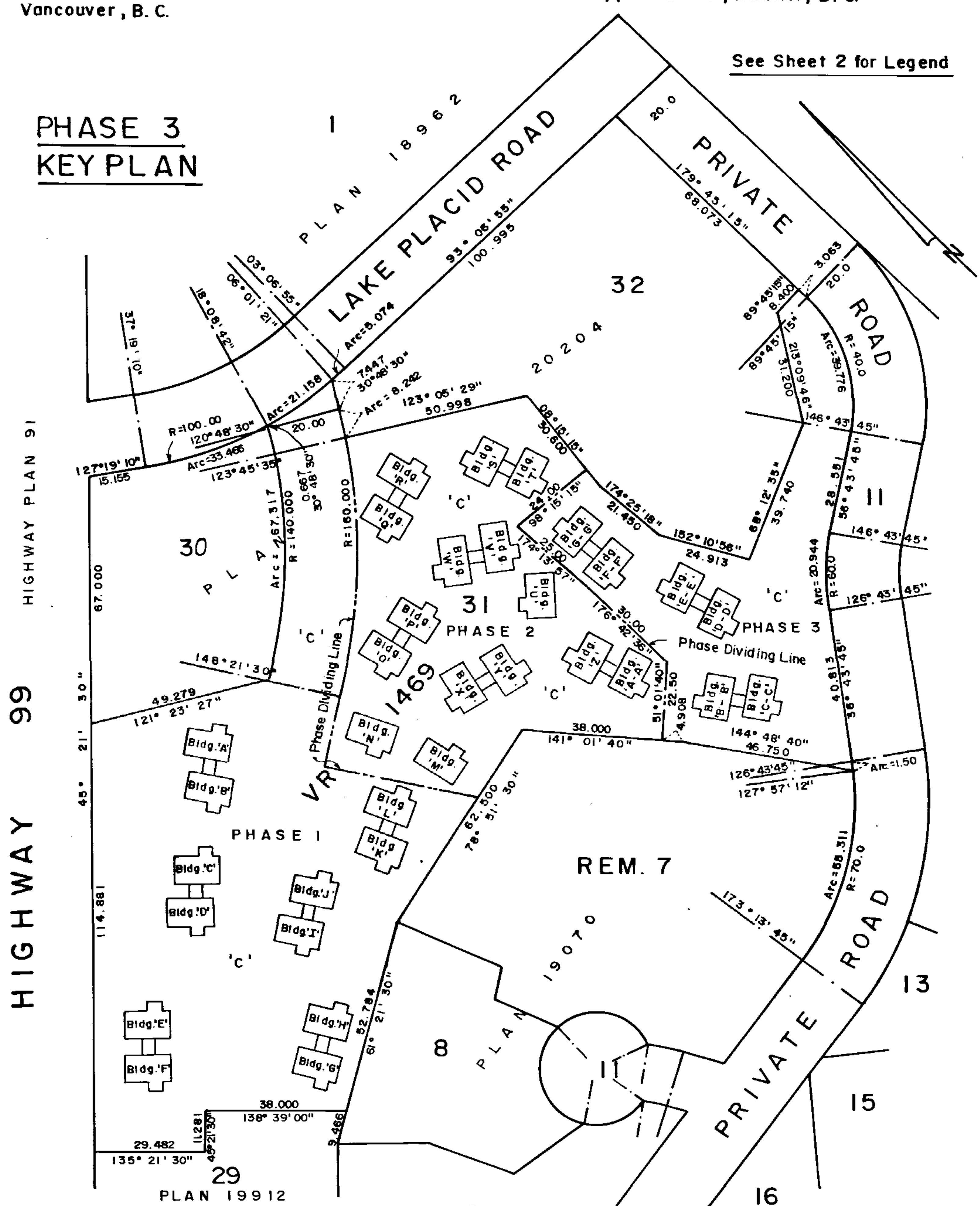

I, J.E. Hermon, of Vancouver, B.C., British Columbia Land Surveyor, hereby certify that the building erected on the parcel described above is wholly within the external boundaries of that parcel. Dated at Vancouver on this 25th day of June, 1986

[signature] B.C.L.S.

Bearings are Astronomic and are derived from Plan 20204.

This Plan lies within the Squamish-Lillooet Regional District

HERMON, BUNBURY & OKE,
PROFESSIONAL LAND SURVEYORS,
VANCOUVER & WHISTLER, B.C.

F.B. 1432, P. 94-102

S-4150 ① (J.86516)

RCVD: 1998-02-26 RQST: 2015-02-13 14.12.05
Plan #: VAS1469 App #: N/A Ctrl #: (Altered)
Status: Filed

First Sheet - *Sheet 2 of 17 Sheets.*

STRATA PLAN

V.R. 1469

PHASE 3

BUILDING LOCATION

SCALE : 1 : 500 (metric)

10 5 0 10 20

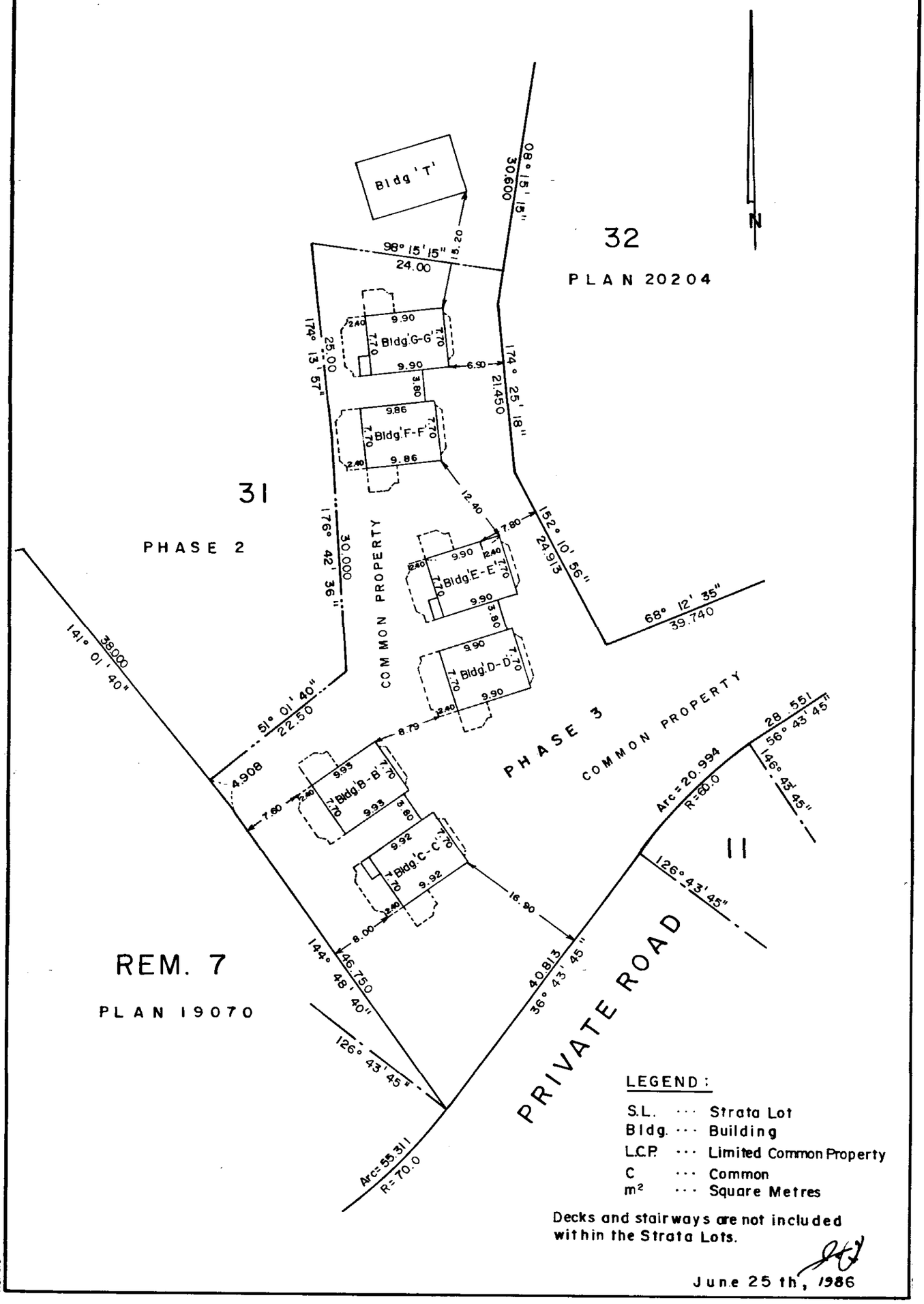

LEGEND :

S.L.	···	Strata Lot
Bldg.	···	Building
L.C.P.	···	Limited Common Property
C	···	Common
m²	···	Square Metres

Decks and stairways are not included within the Strata Lots.

June 25 th, 1986

NCI-673

S- 4150 - ②

RCVD: 1998-02-26 RQST: 2015-02-13 14.12.05

Second Sheet - Sheet 3 of 17 Sheets

STRATA PLAN V.R. 1469

PHASE 3: CONDOMINIUM ACT

LOT NO.	SHEET NO.	FORM 1 Schedule Of Unit Entitlement	FORM 2 Schedule Of Interest Upon Destruction	
136	4, 13, 14	107	102	
137	4, 14	107	102	
138	5, 14	107	102	
139	5, 13, 14	107	102	
140	6, 13, 14	107	128	
141	4, 13, 14	107	102	
142	4, 14	107	102	
143	5, 14	107	102	
144	5, 13, 14	107	102	
145	6, 13, 14	107	128	
146	7, 15	107	102	
147	7, 13, 15	107	102	
148	8, 13, 15	107	102	
149	8, 15	107	102	
150	9, 13, 15	107	128	
151	7, 15	107	102	
152	7, 13, 15	107	102	
153	8, 13, 15	107	102	
154	8, 15	107	102	
155	9, 13, 15	107	128	
156	10, 15	107	102	
157	10, 13, 15	107	102	
158	11, 13, 15	107	102	
159	11, 15	107	102	
160	12, 13, 15	107	128	
161	10, 15	107	102	
162	10, 13, 15	107	102	
163	11, 13, 15	107	102	
164	11, 15	107	102	
165	12, 13, 15	107	128	
AGGREGATE		3210	3216	

June 25 th, 1986.

S-4150 ③

Plan #: VAS1469 App #: N/A Ctrl #: (Altered)

Status: Filed

RCVD: 1998-02-26 RQST: 2015-02-13 14.12.05
Plan #: VAS1469 App #: N/A Ctrl #: (Altered)
Status: Filed

Second Sheet - Sheet 4 of 17 Sheets

STRATA PLAN V.R. 1469

PHASE 3:
CONDOMINIUM ACT.

		FORM 1	FORM 2	
LOT NO.	SHEET NO.	Schedule Of Unit Entitlement	Schedule Of Interest Upon Destruction	
		see second sheet - sheet 2		

CERTIFICATE OF APPROVAL-B.C. Reg.74/78
Approved as Phase 3 of a 3 Phase Strata Plan under the Condominium Act.
Dated this 9 day of July, 1986

Municipal Approving Officer for
Resort Municipality of Whistler

Accepted as to Forms 1 and 2
on the 15th day of August, 1986

Superintendent of Real Estate

STATUTORY DECLARATION:-

I/WE, the undersigned, do solemnly declare that:-

1. I/WE (~~am~~/are) ~~the Owner-Developer or the duly authorized Agent of the Owner-Developer~~ the duly authorized agents of the Owner Developer
2. The Strata Plan is entirely for residential use.
3. I/WE make this solemn declaration conscientiously believing it to be true and knowing that it is of the same force and effect as if made under Oath.

Declared before me at Vancouver in the Province of British Columbia, this 4th day of July, A.D. 1986

A Notary Public in and for the Province of British Columbia

-CERTIFICATE UNDER SECTION 8(1)

I, J.E. Hermon, British Columbia Land Surveyor, hereby certify that the building shown in this Strata Plan has not, as of the 25th day of June, 1986 been previously occupied.
Dated at Vancouver, British Columbia, this 25th day of June, 1986

B.C.L.S.

Mortgagee	Owner - Developer
NATIONAL BANK OF CANADA	'FIRST CITY DEVELOPMENT CORP. LTD.'
Per: Stephen A Schwartz AUTHORIZED SIGNATORY	Per: [redacted] Authorized Signatory
Per: Gordon R Dingle AUTHORIZED SIGNATORY	Per: Authorized Signatory

June 25th, 1986

S-4150

RCVD: 1998-02-26 RQST: 2015-02-13 14.12.05

Plan #: VAS1469 App #: N/A Ctrl #: (Altered)

Status: Filed

STRATA PLAN

V.R. 1469

PHASE 3

LEVEL 1

SCALE : 1 : 100 (metric)

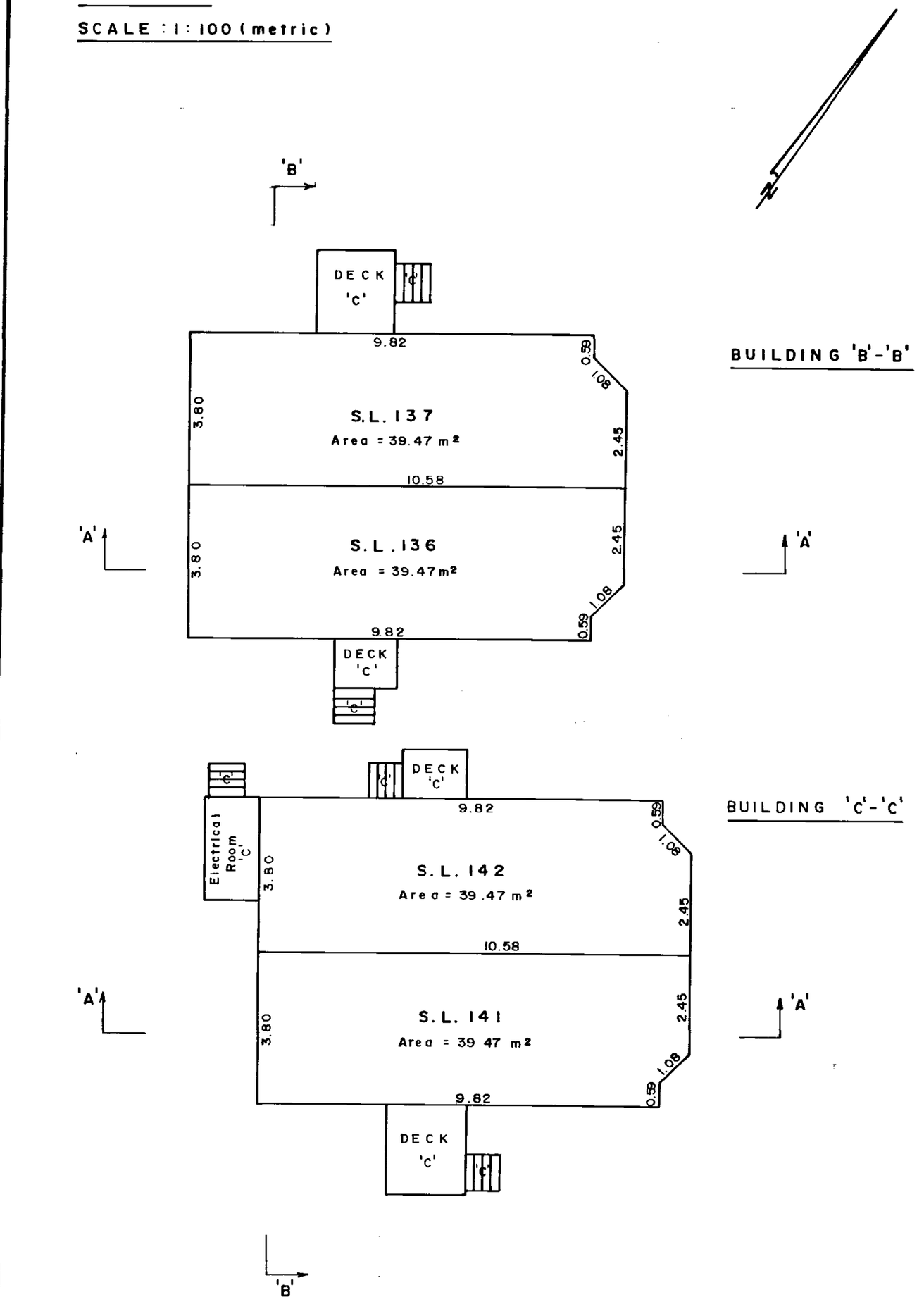

BUILDING 'B'-'B'

'A'

BUILDING 'C'-'C'

'A'

NCI-673

June 25 th, 1986

RCVD: 1998-02-26 RQST: 2015-02-13 14.12.05
Plan #: VAS1469 App #: N/A Ctrl #: (Altered)
Status: Filed

Sheet 6 of 17 Sheets.

STRATA PLAN

V.R. 1469

PHASE 3

LEVEL 2

SCALE : 1: 100 (metric)

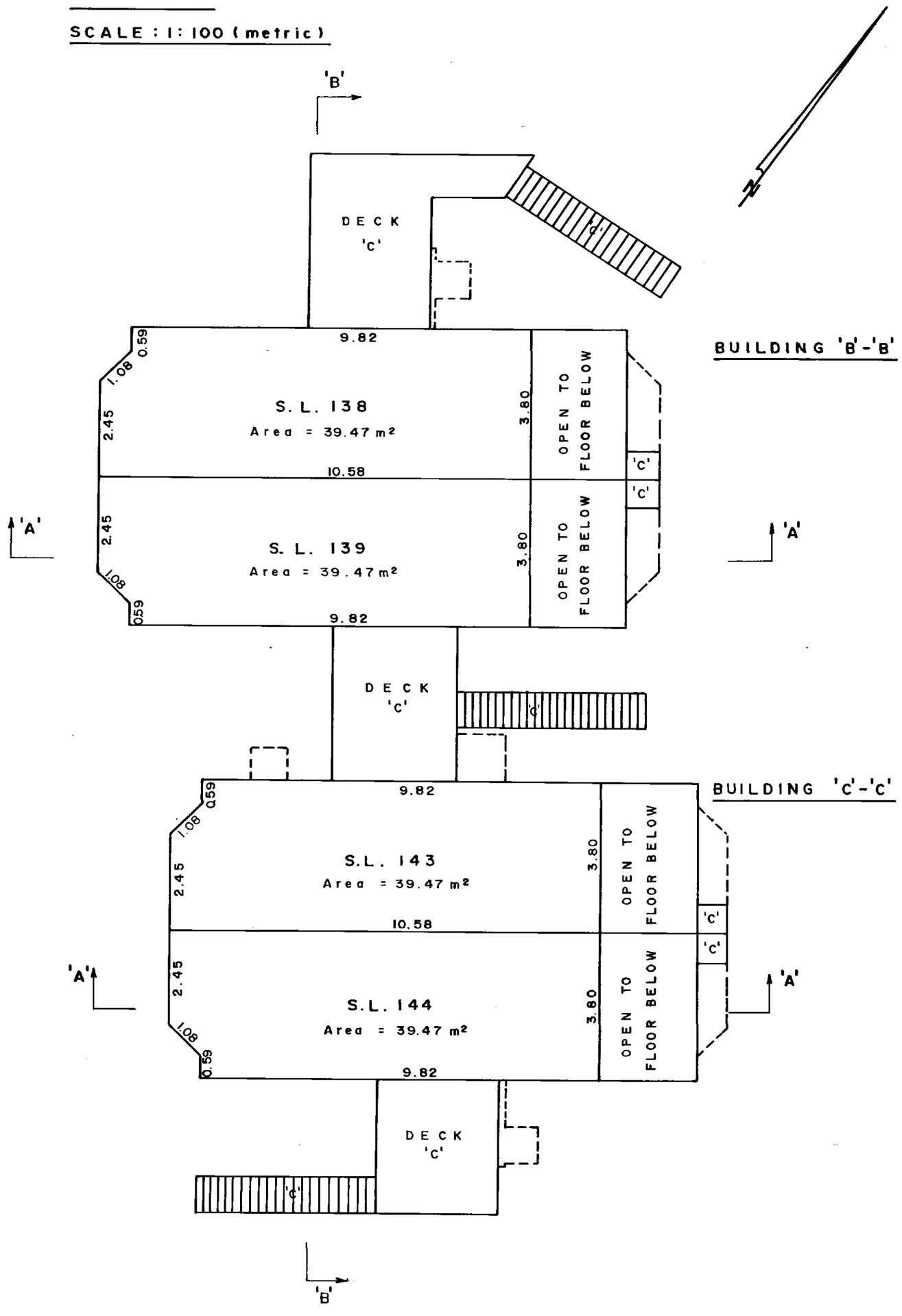

NCI-873

June 25 th, 1986

S-4150 - ©

NCI-673

PHASE 3
LEVEL 3

SCALE : 1 : 100 (metric)

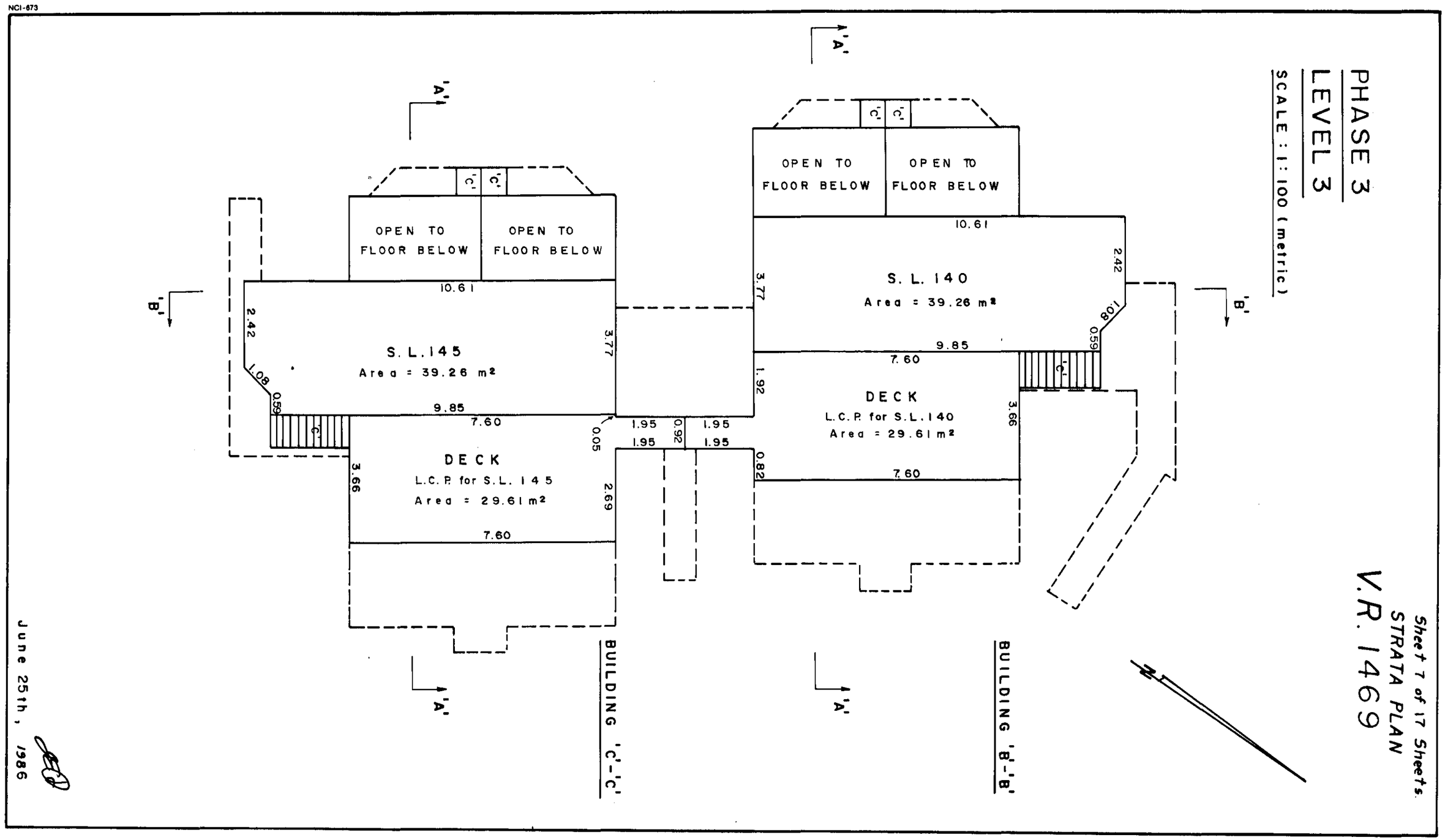

Sheet 7 of 17 Sheets.
STRATA PLAN
V.R. 1469

June 25th, 1986

S-4150 .①

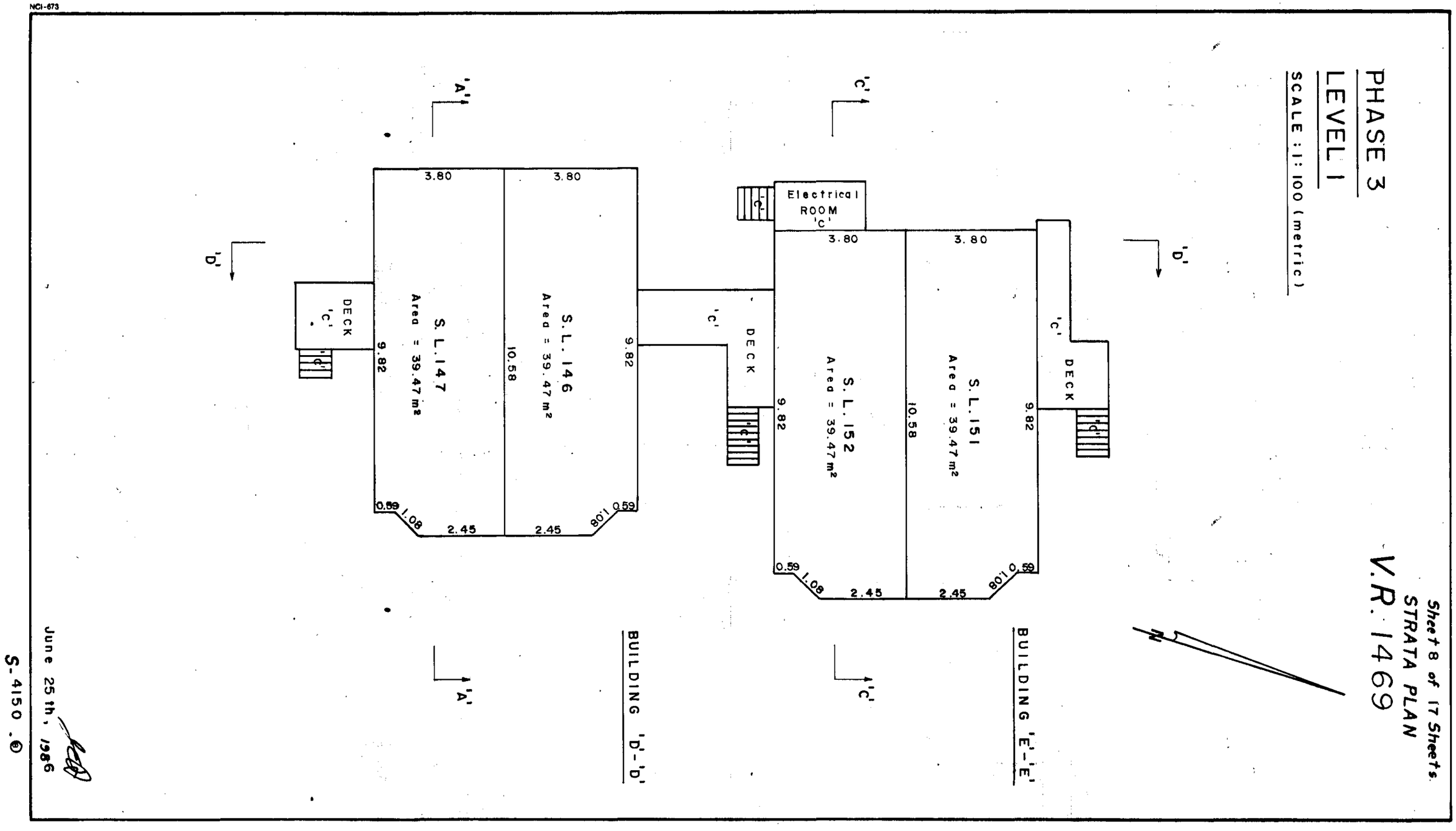
NCI-673
PHASE 3
LEVEL 1
SCALE : 1:100 (metric)
Sheet 8 of 17 Sheets
STRATA PLAN
V.R. 1469
Electrical ROOM 'C'
DECK 'C'
S.L. 147
Area = 39.47 m²
S.L. 146
Area = 39.47 m²
S.L. 152
Area = 39.47 m²
S.L. 151
Area = 39.47 m²
3.80
9.82
10.58
0.59
1.08
2.45
BUILDING 'D'-'D'
BUILDING 'E'-'E'
'A'
'C'
'D'
June 25th, 1986
S-4150

RCVD: 1998-02-26 RQST: 2015-02-13 14.12.05
Plan #: VAS1469 App #: N/A Ctrl #: (Altered)
Status: Filed

Sheet 9 of 17 Sheets.

STRATA PLAN

V.R. 1469

PHASE 3

LEVEL 2

SCALE : 1: 100 (metric)

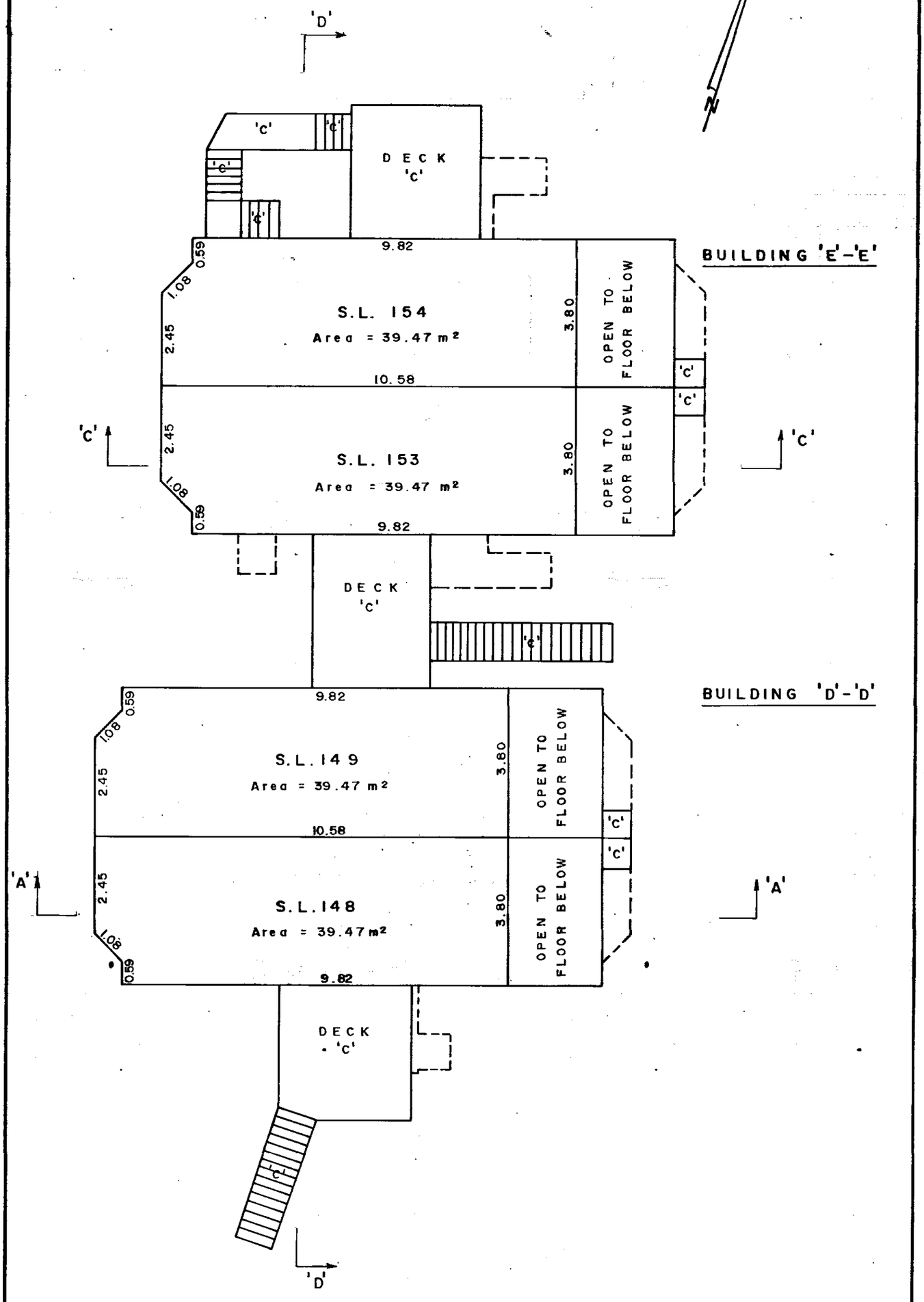

June 25th, 1986

S-4150 .⑨

RCVD: 1998-02-26 RQST: 2015-02-13 14.12.05
Plan #: VAS1469 App #: N/A Ctrl #: (Altered)
Status: Filed

Sheet 10 of 17 Sheets.

STRATA PLAN

V.R. 1469

PHASE 3

LEVEL 3

SCALE : 1: 100 (metric)

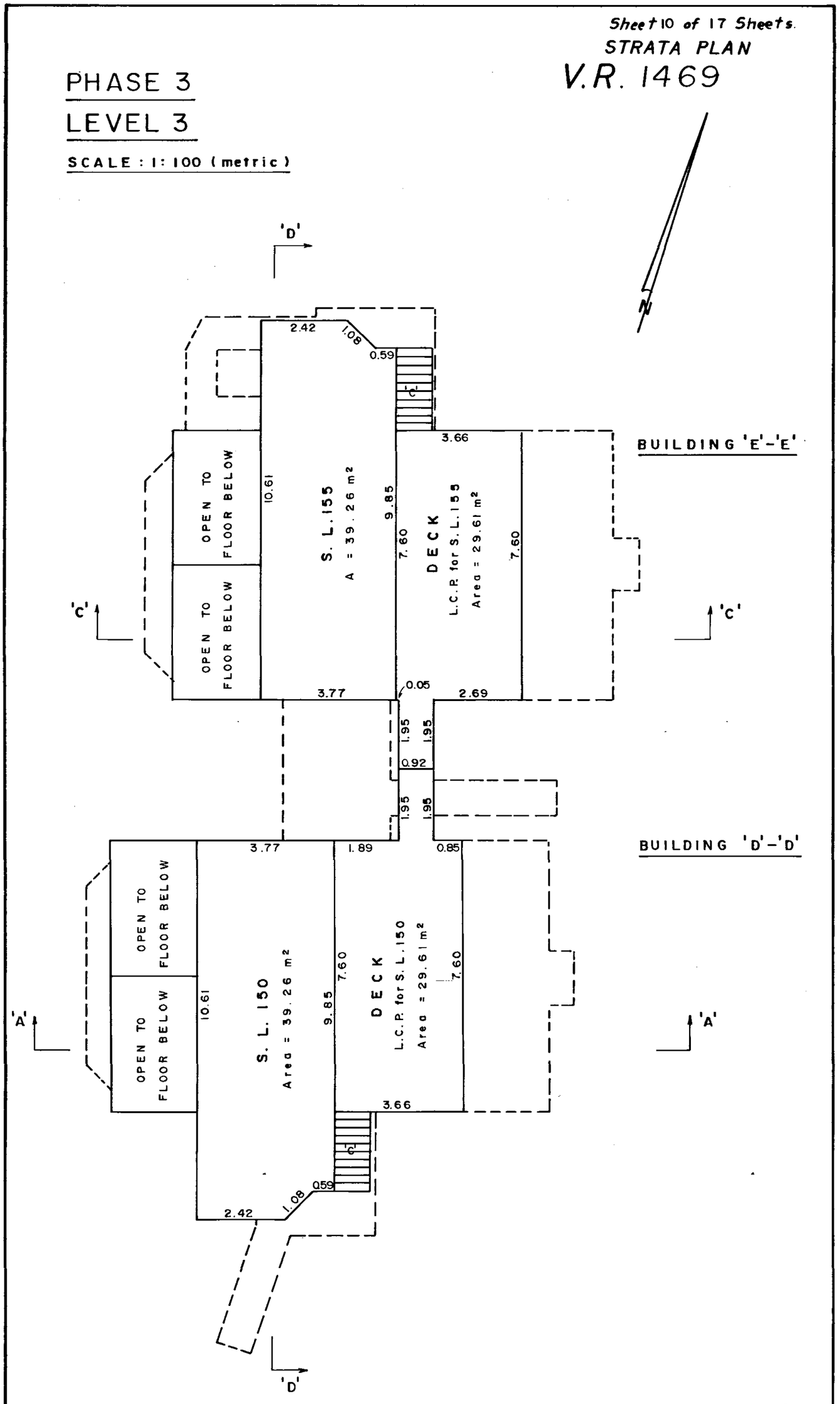

NCI-673

June 25 th, 1986

S- 4150 -©

RCVD: 1998-02-26 RQST: 2015-02-13 14.12.05
Plan #: VAS1469 App #: N/A Ctrl #: (Altered)
Status: Filed

Sheet 11 of 17 Sheets.

STRATA PLAN

V.R. 1469

PHASE 3

LEVEL 1

SCALE : 1:100 (metric)

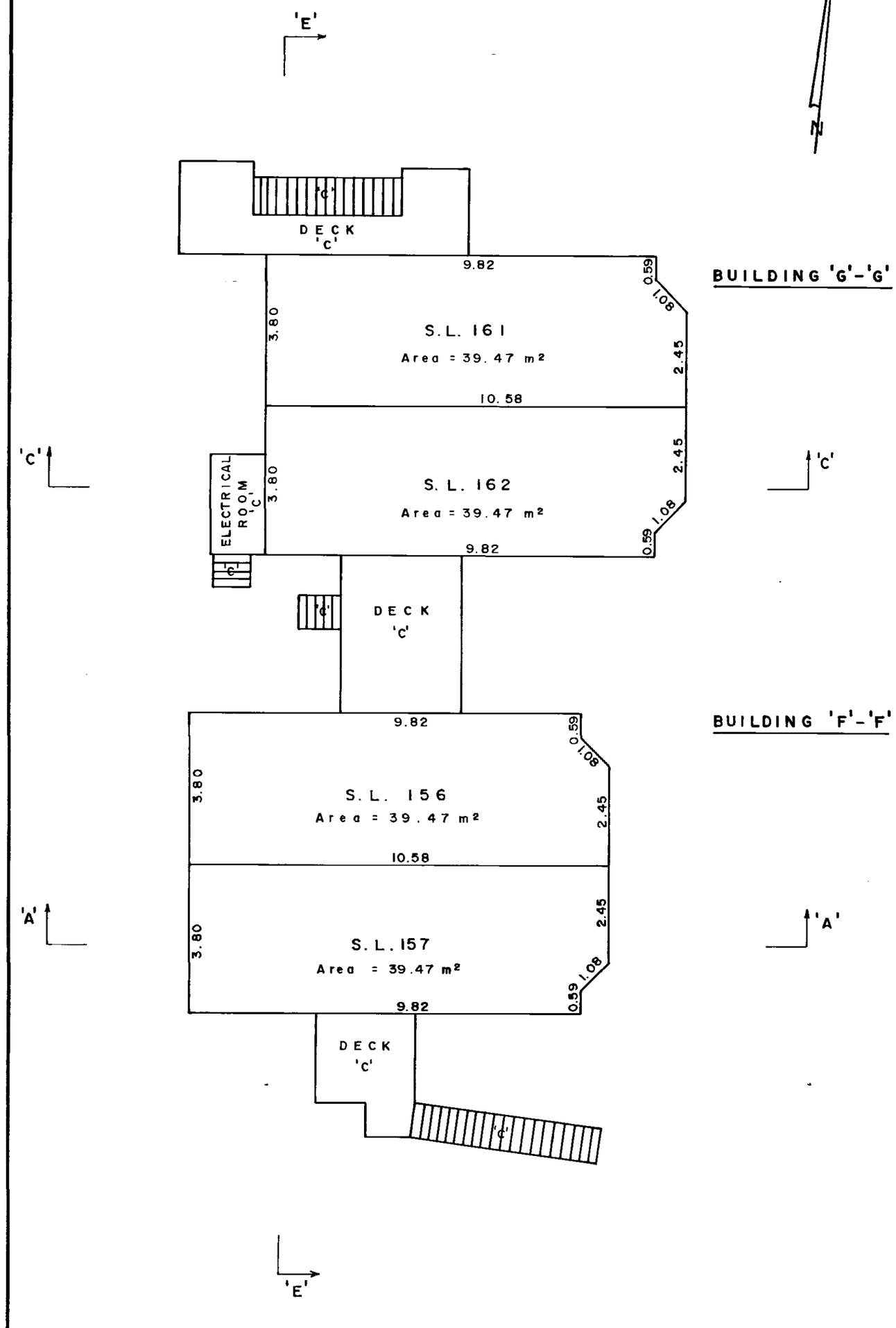

NCI-673

June 25 th, 1986

S-4150-(11)

NCI-673

PHASE 3
LEVEL 2

SCALE : 1:100 (metric)

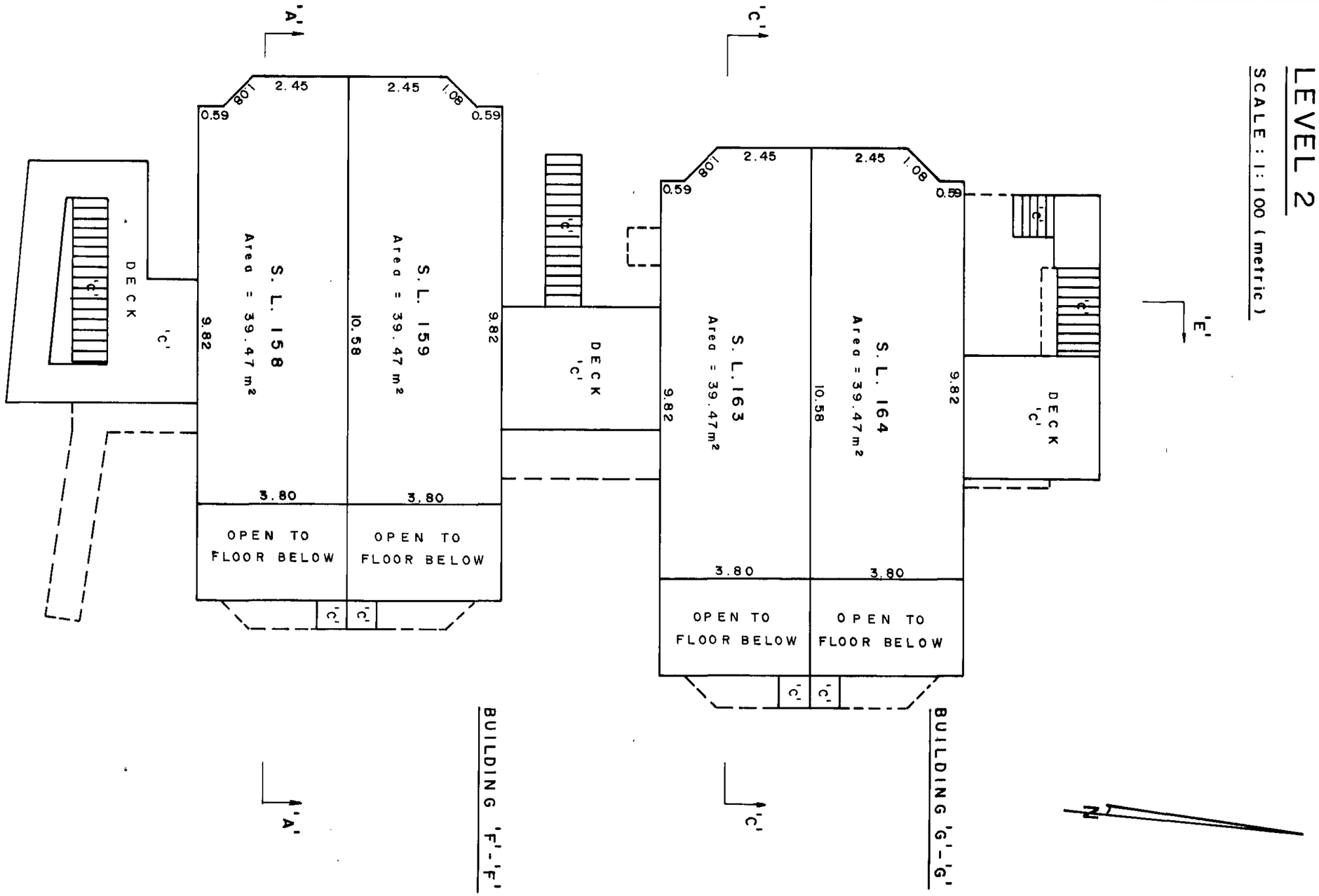

Sheet 12 of 17 Sheets
STRATA PLAN
V.R. 1469

June 25th, 1986

S-4150.®

NCI-873

PHASE 3
LEVEL 3

SCALE : 1 : 100 (metric)

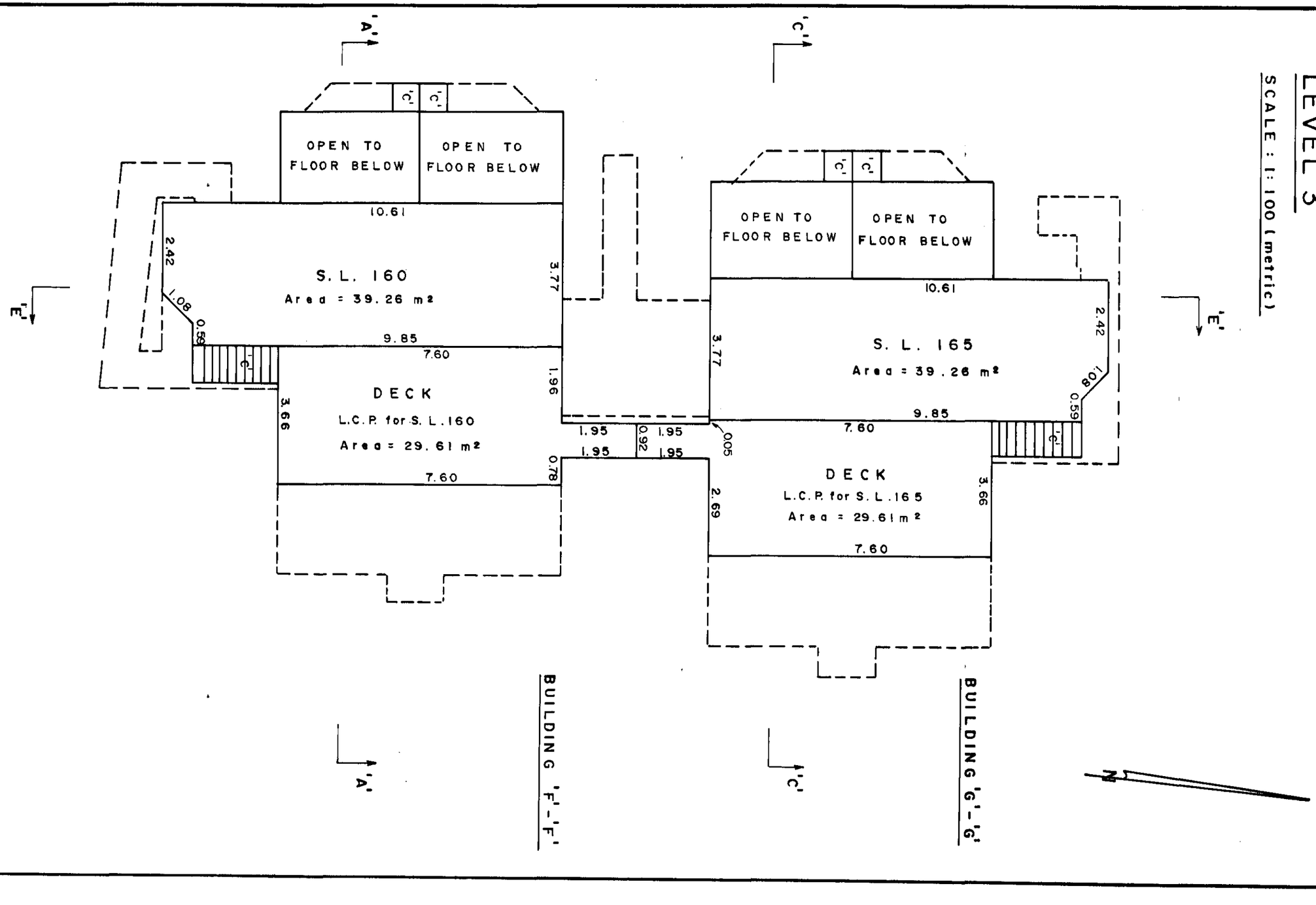

Sheet 13 of 17 Sheets
STRATA PLAN
V.R. 1469

June 25th, 1986

S-4150-B

RCVD: 1998-02-26 RQST: 2015-02-13 14.12.05

Plan #: VAS1469 App #: N/A Ctrl #: (Altered)

Status: Filed

STRATA PLAN

V.R. 1469

PHASE 3

SECTIONS

SCALE : 1 : 100 (metric)

SECTION 'A'-'A'

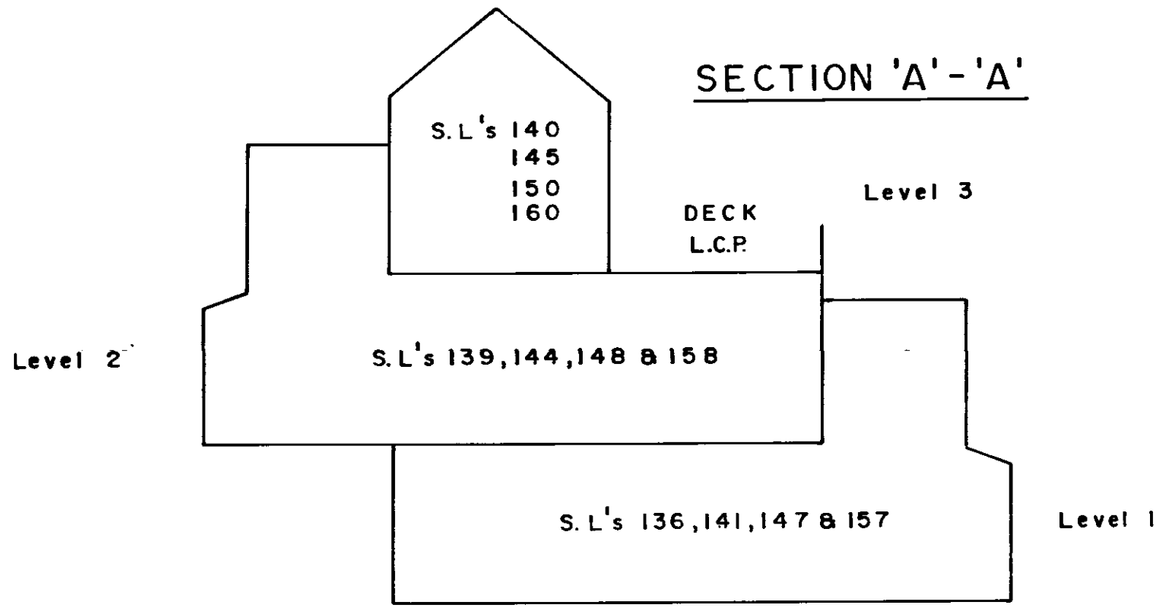

(TYPICAL FOR BUILDINGS 'B-B','C-C','D-D' & 'F-F')

SECTION 'C'-'C'

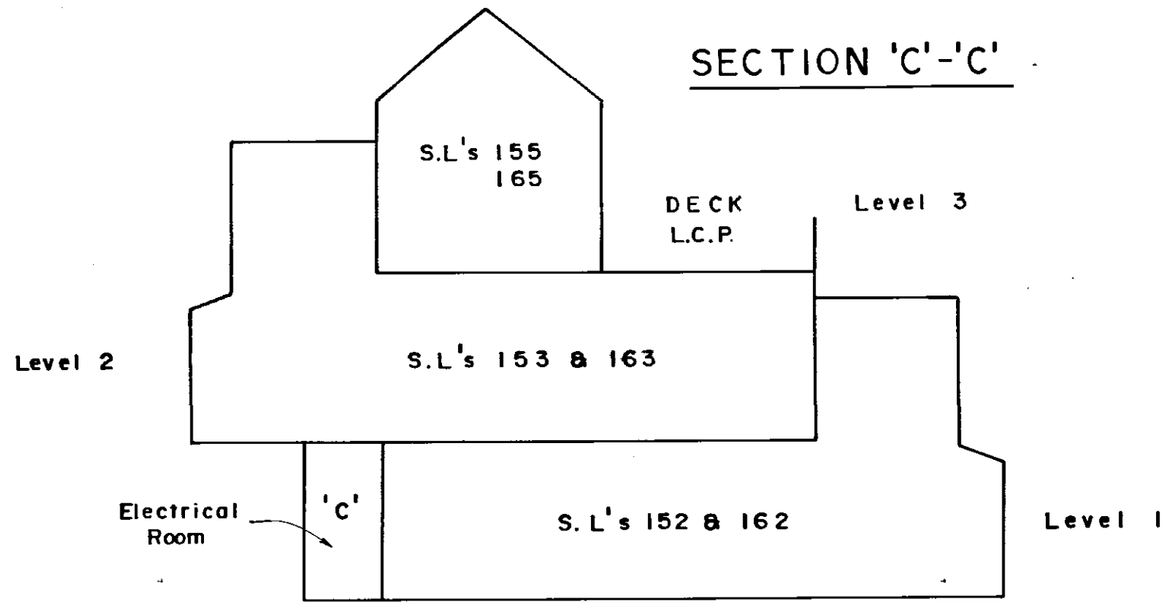

(TYPICAL FOR BUILDINGS 'E - E' & 'G - G')

NCI-873

June 25th, 1986

S-4150 .®

NCI-673

PHASE 3
SECTIONS

SCALE : 1 : 100 (metric)

BUILDING 'B - B'

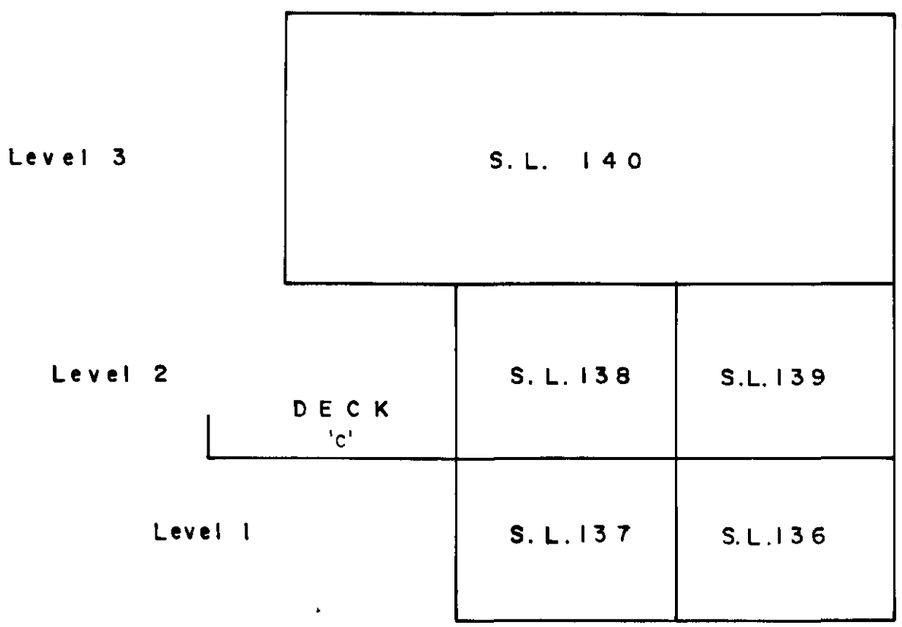

BUILDING 'C - C'

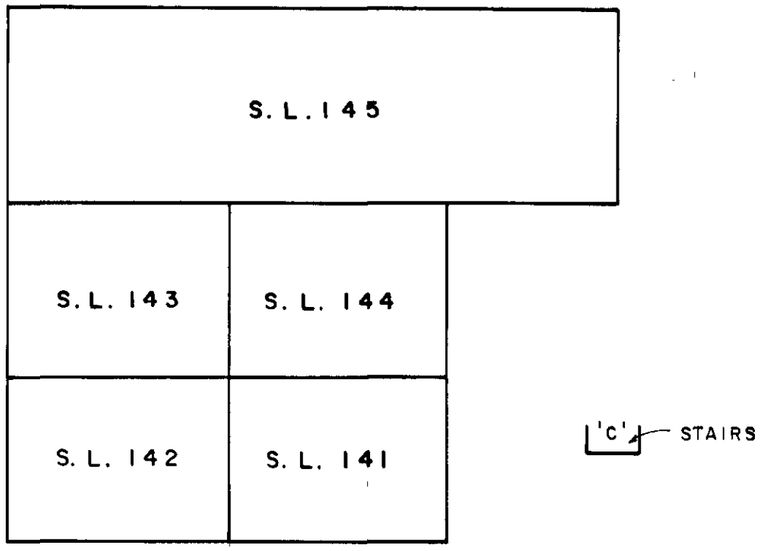

SECTION 'B - B'

June 25th, 1986

S-4150 .®

Sheet 15 of 17 Sheets.
STRATA PLAN
V.R. 1469

NCI-673

PHASE 3
SECTIONS

SCALE : 1 : 100 (metric)

BUILDING 'E - E'

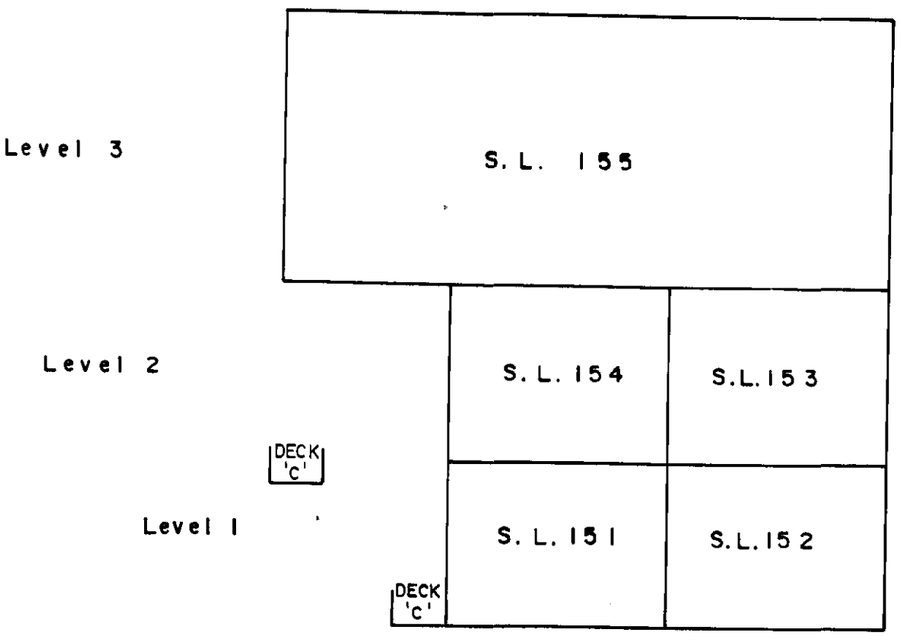

BUILDING 'D - D'

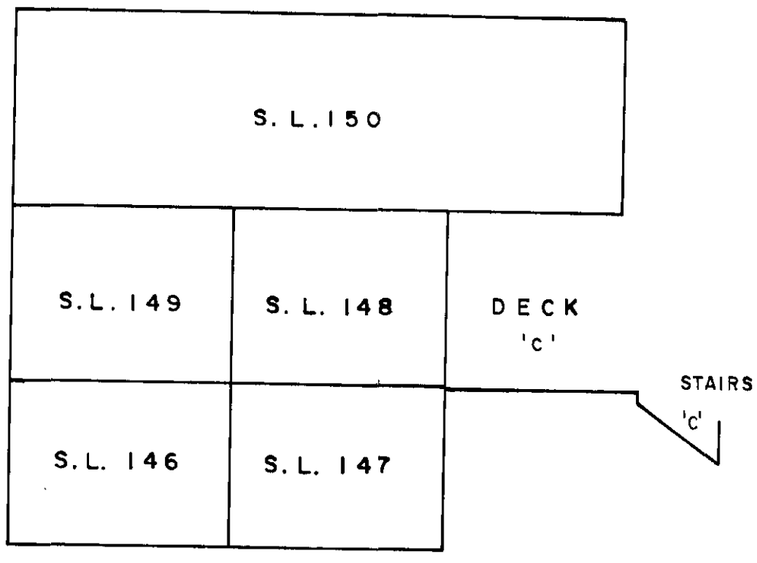

SECTION 'D - D'

June 25th, 1986

Sheet 16 of 17 Sheets.
STRATA PLAN
V.R. 1469

NCI-673

PHASE 3 SECTIONS

SCALE : 1:100 (metric)

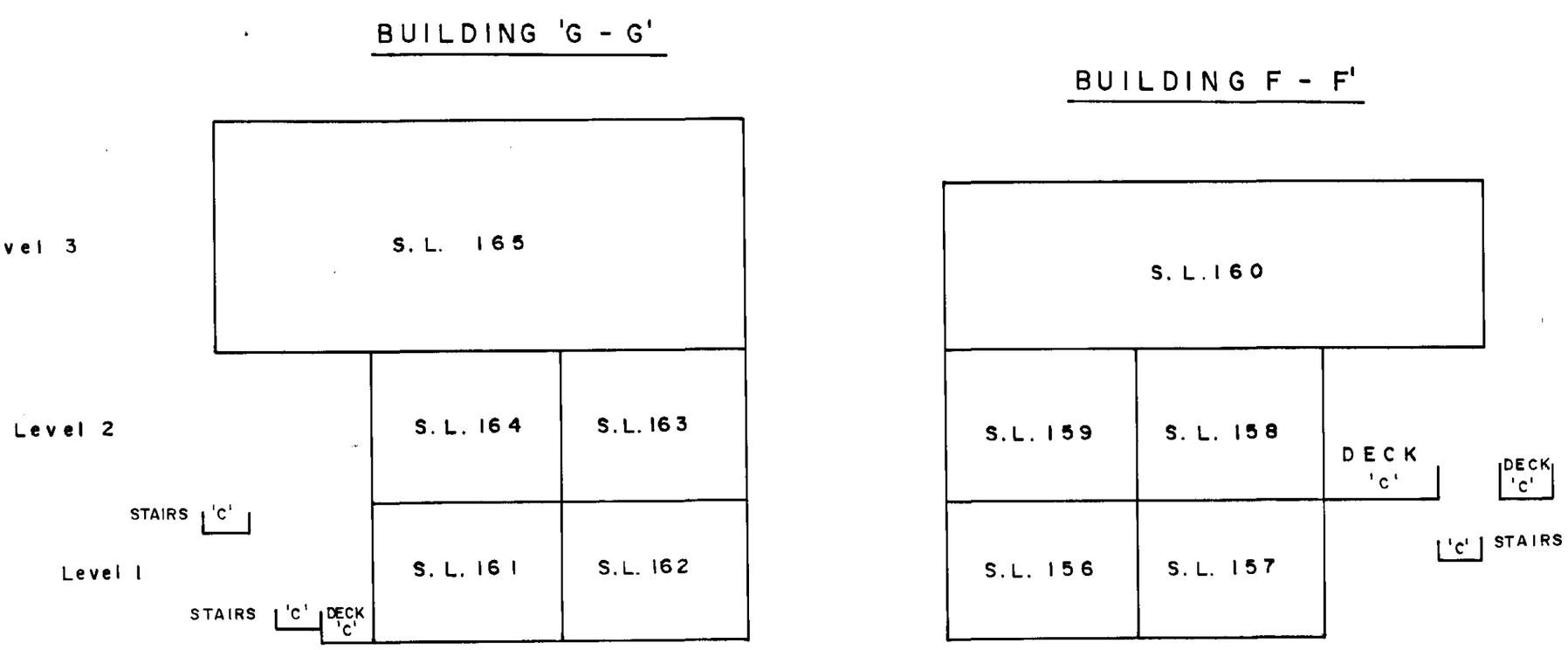

SECTION 'E - E'

Sheet 17 of 17 Sheets
STRATA PLAN
V.R. 1469

June 25th, 1986

S-4150 .17