

**STRATA PLAN OF BLOCK A
OF DISTRICT LOT 7165, G.P.1,
NEW WESTMINSTER DISTRICT,
PLAN 17018**

RESORT MUNICIPALITY OF WHISTLER.

THE ADDRESS FOR SERVICE OF DOCUMENTS ON THE STRATA CORPORATION IS:-
"THE OWNERS, STRATA PLAN NO. V.R. 490,"
1/2 WESTMINSTER LAND CORPORATION, c/o Strata Plan No 490
401-1770 West 7th Avenue
West Vancouver, British Columbia, Vancouver, B.C. V6S 4Z4
SEE D.F.E. 72518 FOR FORM "E"
(ADDRESS CHANGE
D.F. 68 26114)

THE NAME OF THE STRATA DEVELOPMENT IS
WHISKI JACK.

CIVIC ADDRESS:
CAVENDISH WAY, WHISTLER, B.C.

KEY PLAN

SCALE: 1 INCH = 100 FEET

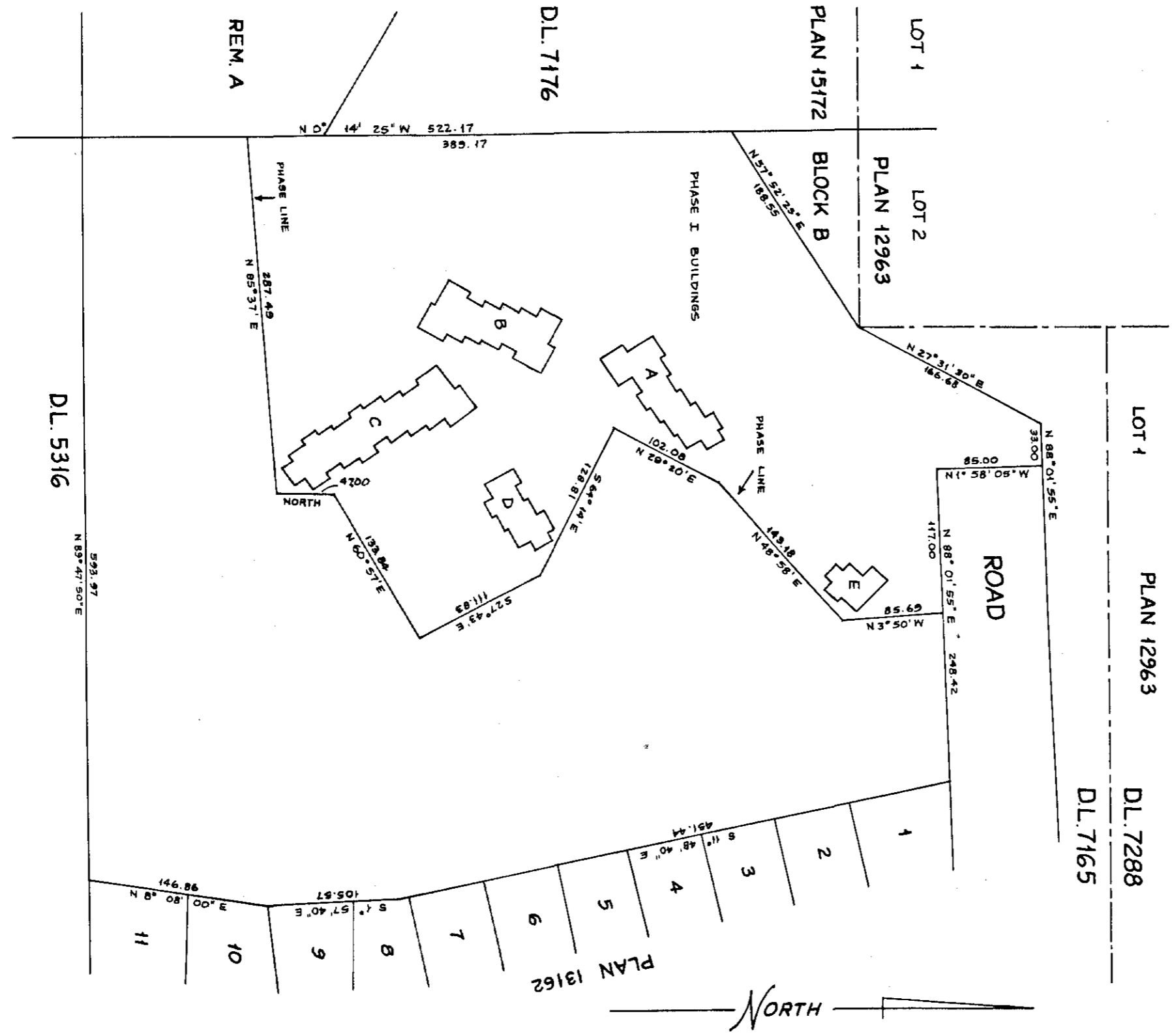
FIRST SHEET - SHEET 1 OF 28 SHEETS.

STRATA PLAN 490

DEPOSITED AND REGISTERED IN THE LAND REGISTRY OFFICE AT VANCOUVER, B.C. THIS 10TH DAY OF NOVEMBER 1977

[Signature]
REGISTRAR

PHASE I



APPROVED UNDER THE STRATA TITLES ACT,
THIS 11TH DAY OF OCTOBER, 1977.

[Signature]
OFFICER FOR THE MUNICIPALITY OF WHISTLER.

I, ROBERT B. BROWN OF WHISTLER, B.C. A BRITISH COLUMBIA LAND SURVEYOR, HEREBY CERTIFY THAT THE BUILDINGS CREATED ON THE PARCEL DESCRIBED ABOVE ARE WHOLLY WITHIN THE EXTERNAL BOUNDARIES OF THAT PARCEL.

DATED AT WHISTLER, B.C. THIS 11TH DAY OF OCTOBER 1977.

ROBERT B. BROWN & ASSOCIATES
SURVEYORS & ENGINEERS
BOX 13, WHISTLER, B.C. V0N 1B0

[Signature]
B.C.L.S.

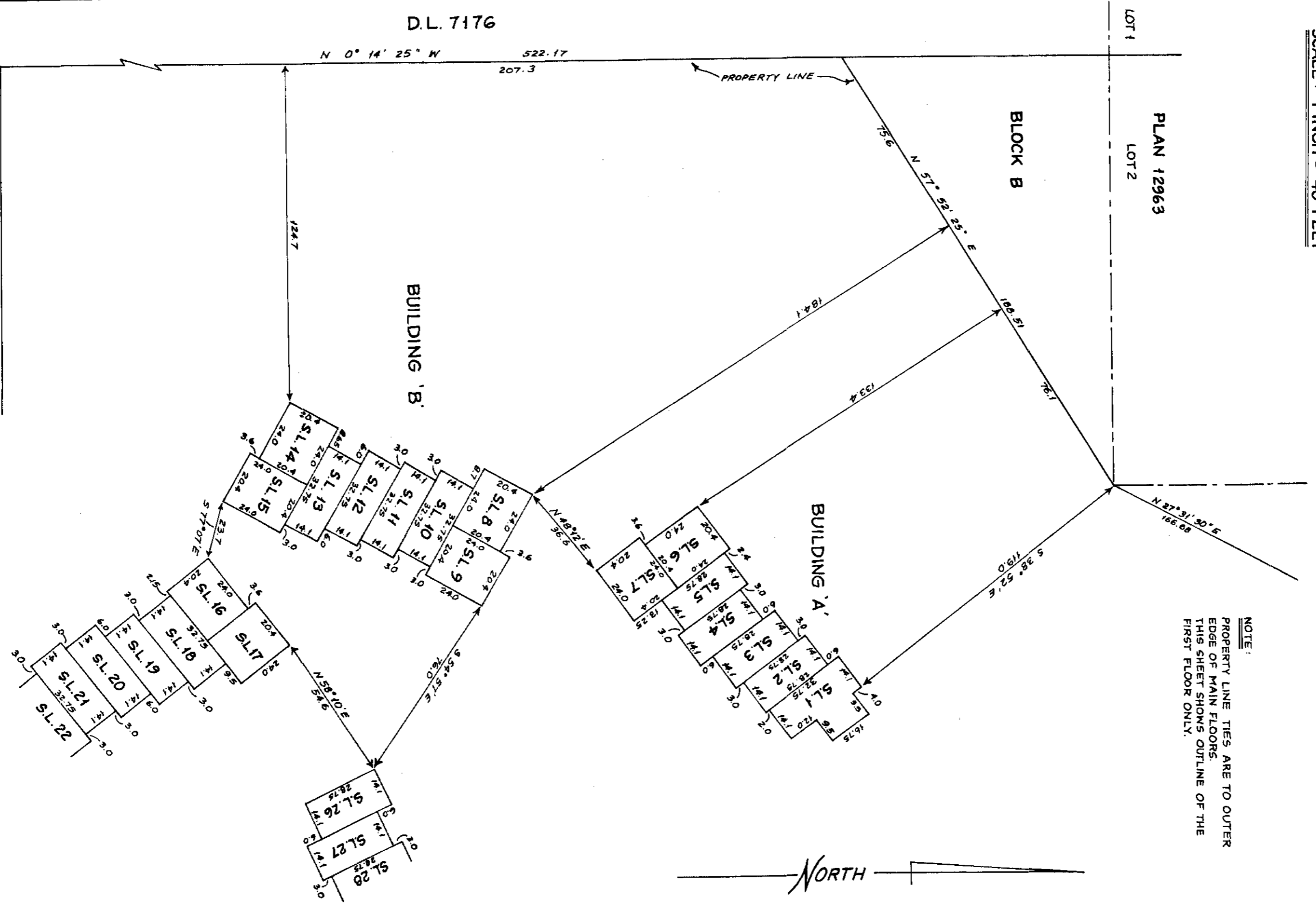
PLAN SHOWING LOCATION OF BUILDINGS ON BLOCK A, D.L. 7165.

SCALE: 1 INCH = 40 FEET

STRATA PLAN 490 PHASE I

FIRST SHEET - SHEET 2 OF 28 SHEETS.

NOTE:
PROPERTY LINE TIES ARE TO OUTER EDGE OF MAIN FLOORS.
THIS SHEET SHOWS OUTLINE OF THE FIRST FLOOR ONLY.



ROBERT B. BROWN & ASSOCIATES
SURVEYORS & ENGINEERS
BOX 43, WHISTLER, B.C. V0N 1B0

R.B.B.
B.C.L.S.
11 October 1977

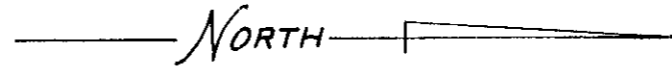
**PLAN SHOWING LOCATION OF
BUILDINGS ON BLOCK A,
DL. 7165.**

**STRATA PLAN 490
PHASE I**

FIRST SHEET - SHEET 3 OF 28 SHEETS.

SCALE : 1 INCH = 40 FEET

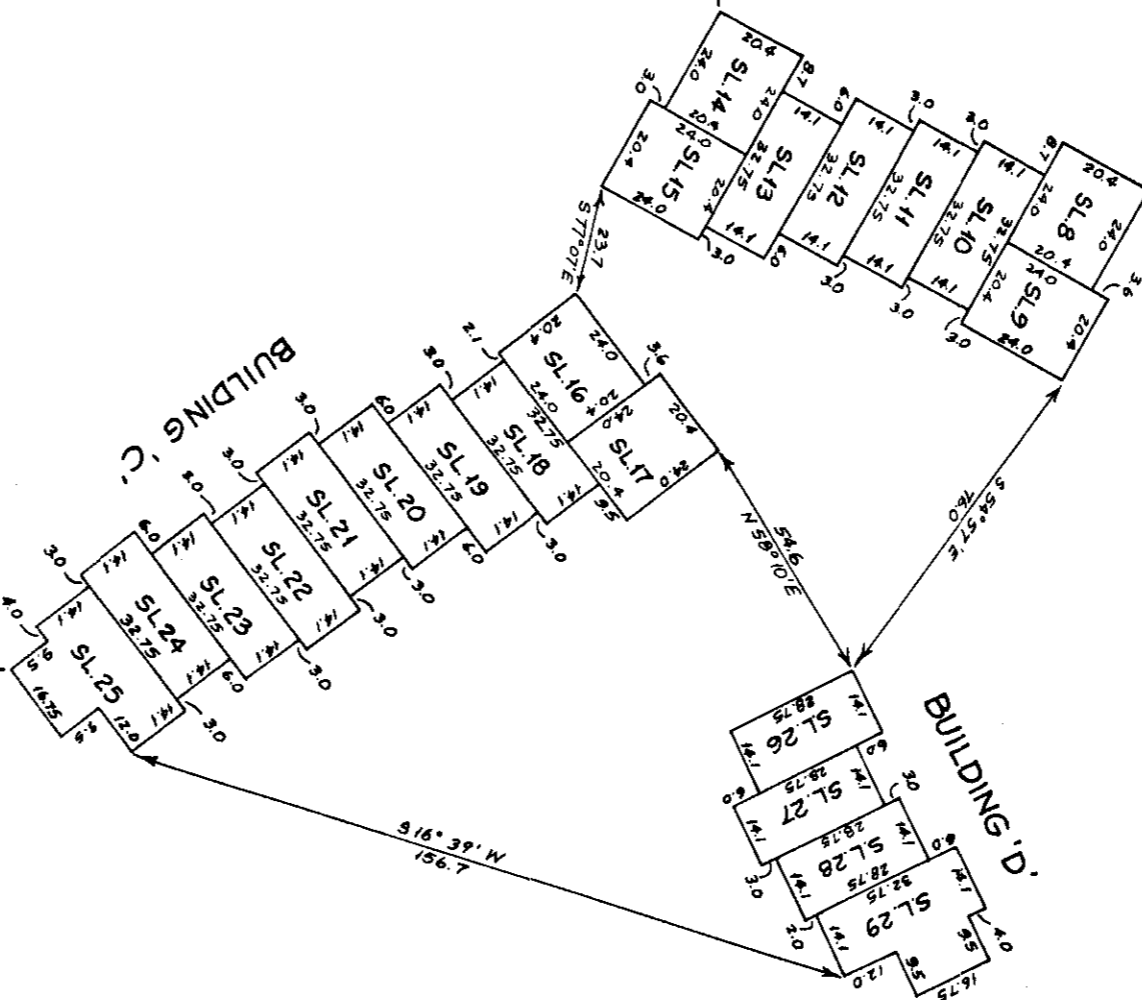
NOTE:
PROPERTY LINE TIES ARE TO OUTER
EDGE OF MAIN FLOORS.
THIS SHEET SHOWS OUTLINE OF
THE FIRST FLOOR ONLY.



DL. 7176
PLAN 15172

N 0° 14' 25" W
PROPERTY LINE

265.7
N 89° 47' 50" E
DL. 5316



167.4

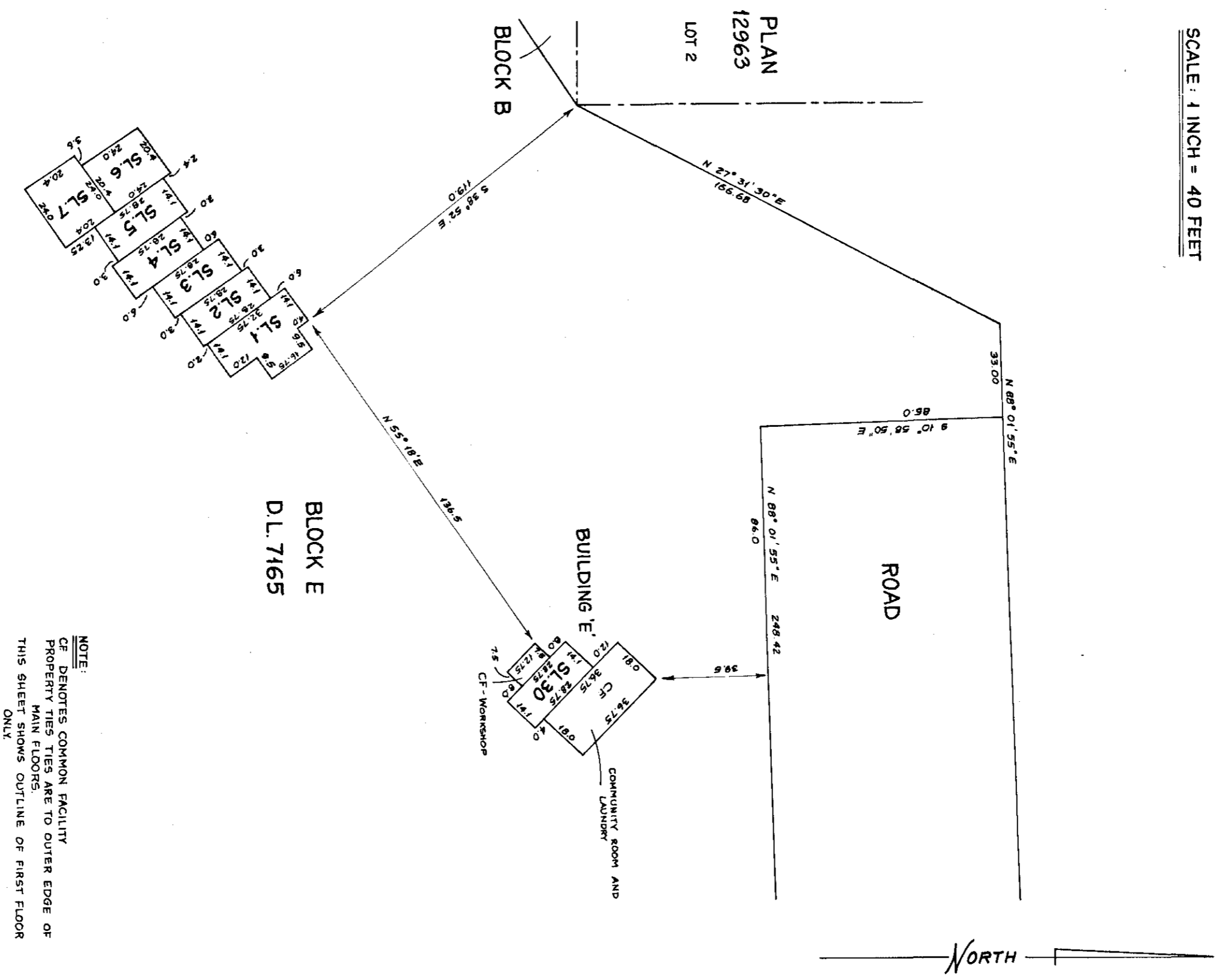
ROBERT B. BROWN & ASSOCIATES
SURVEYORS & ENGINEERS,
BOX 13, WHISTLER, B.C. V0N 1B0

R.B.B.
B.C.L.S.

11 OCTOBER 1977

PLAN SHOWING LOCATION OF BUILDINGS ON BLOCK A, D.L. 7165 STRATA PLAN 490 PHASE I

SCALE: 1 INCH = 40 FEET



NOTE:
 CF DENOTES COMMON FACILITY
 PROPERTY TIES TIES ARE TO OUTER EDGE OF
 MAIN FLOORS.
 THIS SHEET SHOWS OUTLINE OF FIRST FLOOR
 ONLY.

ROBERT B. BROWN & ASSOCIATES
 SURVEYORS & ENGINEERS,
 BOX 13, WHISTLER, B.C. V0N 1B0

[Signature]
 B.C.L.S.
 11 October 1977.

STRATA PLAN **490**
PHASE I

STRATA TITLES ACT

LOT NO.	SHEET NO.	FORM 1	FORM 2	FORM 3
		SECTION 3 (1) (f) SCHEDULE OF UNIT ENTITLEMENT	SECTION 3 (1) (g) SCHEDULE OF INTEREST UPON DESTRUCTION	SECTION 3 (1) (h) SCHEDULE OF VOTING RIGHTS
		UNIT ENTITLEMENT	INTEREST UPON DESTRUCTION	NUMBER OF VOTES
1	12	12	3659	
2	12	8	2865	
3	12	8	2865	
4	12	8	2865	
5	12	8	2865	
6	12	10	3415	
7	12	10	3415	
8	13	10	3476	
9	13	10	3171	
10	13	10	3293	
11	13	10	3293	
12	13	10	3293	
13	13	10	3293	
14	13	10	3598	
15	13	10	3598	
16	14	10	3780	
17	14	10	3354	
18	14	10	3537	
19	14	10	3537	
20	14	10	3537	
21	14	10	3537	
22	14	10	3537	
23	14	10	3537	
24	14	10	3537	
25	14	12	4207	
26	15	8	2987	
27	15	8	2987	
28	15	8	2987	
29	15	12	3841	
30	16	8	2134	
AGGREGATE		290	100,000	

ACCEPTED AS TO FORMS 1, 2 & 3
this 1st day of November, 1977
Shirley Peterson
for SUPERINTENDENT OF INSURANCE

DATED THIS 11th DAY OF OCTOBER, 1977.

Robert B. Brown B.C.L.S.

ROBERT B. BROWN & ASSOCIATES
SURVEYORS & ENGINEERS,
BOX 13, WHISTLER, B.C. V0N 1B0

STRATA PLAN **490**
PHASE I

STATUTORY DECLARATION

I, THE UNDERSIGNED, DO SOLEMNLY DECLARE THAT:

- (1) I, THE UNDERSIGNED, AM THE DULY AUTHORIZED AGENT OF THE OWNER - DEVELOPER.
- (2) THE STRATA PLAN IS ENTIRELY FOR RESIDENTIAL USE.

I MAKE THIS SOLEMN DECLARATION CONSCIENTIOUSLY, BELIEVING IT TO BE TRUE, AND KNOWING THAT IT IS OF THE SAME FORCE AND EFFECT AS IF MADE UNDER OATH.

DECLARED BEFORE ME AT THE CITY OF VANCOUVER
IN THE PROVINCE OF BRITISH COLUMBIA
THIS 27th DAY OF OCTOBER 1977

William J Dykes
DIRECTOR

Shawel Blumenthal
A COMMISSIONER FOR TAKING AFFIDAVITS IN THE PROVINCE OF
BRITISH COLUMBIA.

SIGNATURES:

OWNER

INTERNATIONAL LAND CORPORATION LTD
DIRECTOR Leannee
DIRECTOR William J Dykes

MORTGAGEES

THE TORONTO DOMINION BANK
BY ITS LAWFUL ATTORNEY
W. J. Eiker Nygaard
WITNESS C. Bishop (STAFF)

THE TORONTO DOMINION BANK
BY ITS LAWFUL ATTORNEY

WITNESS

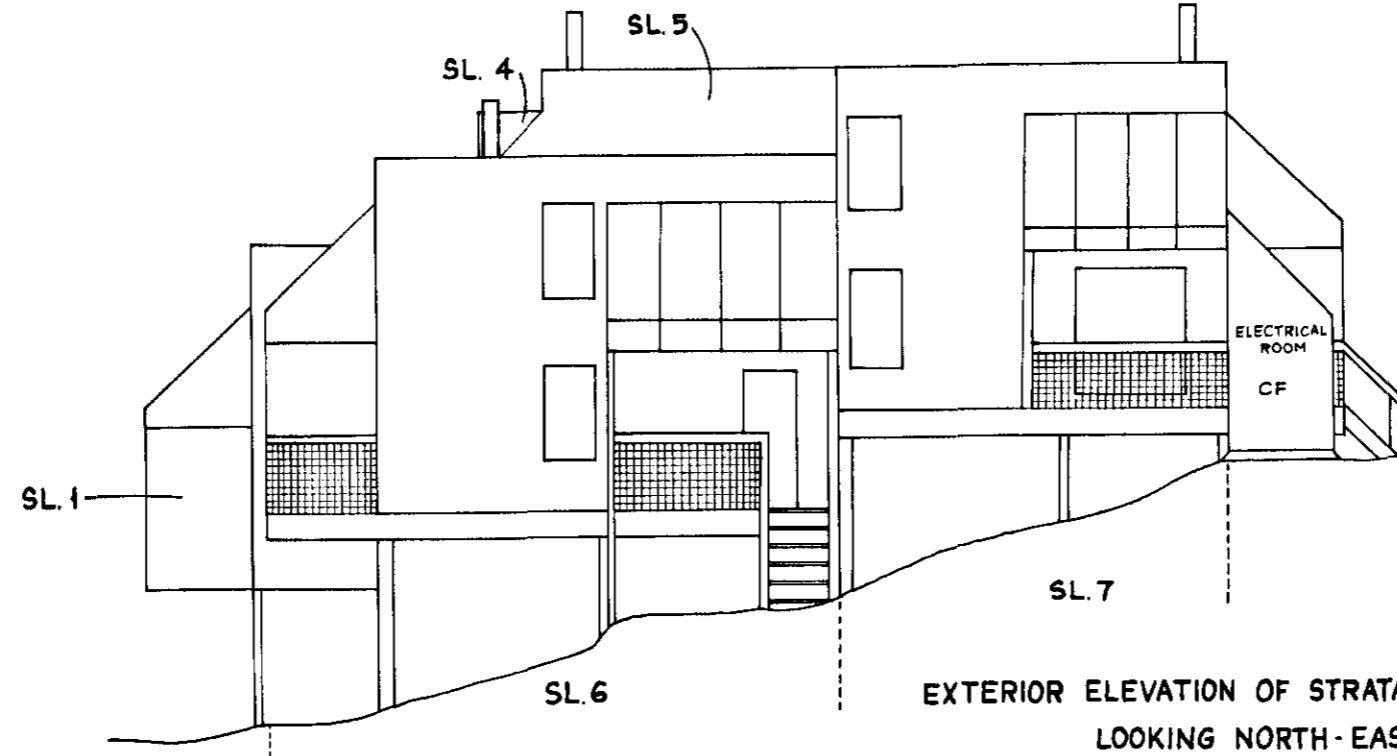
GARIBADI WHISTLER DEVELOPMENT CO. LTD
DIRECTOR W. J. Eiker Nygaard
DIRECTOR Gasper Tomas

W. J. Eiker Nygaard B.C.L.S.
11 OCTOBER 1977

SHEET 7 OF 28 SHEETS

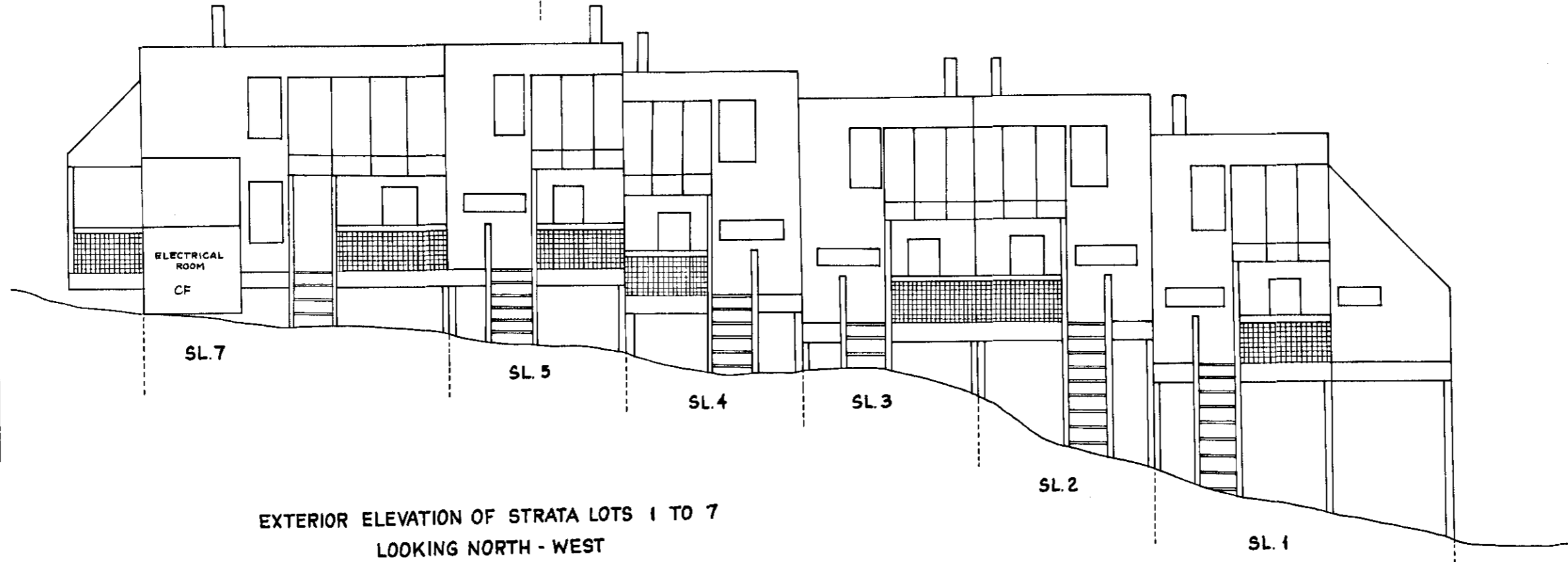
STRATA PLAN 490

PHASE I



ELEVATIONS OF BUILDINGS

SCALE: 1 INCH = 10 FEET



R.B.B. B.C.L.S.
11 OCTOBER 1977

NOTE:
CF DENOTES COMMON FACILITY

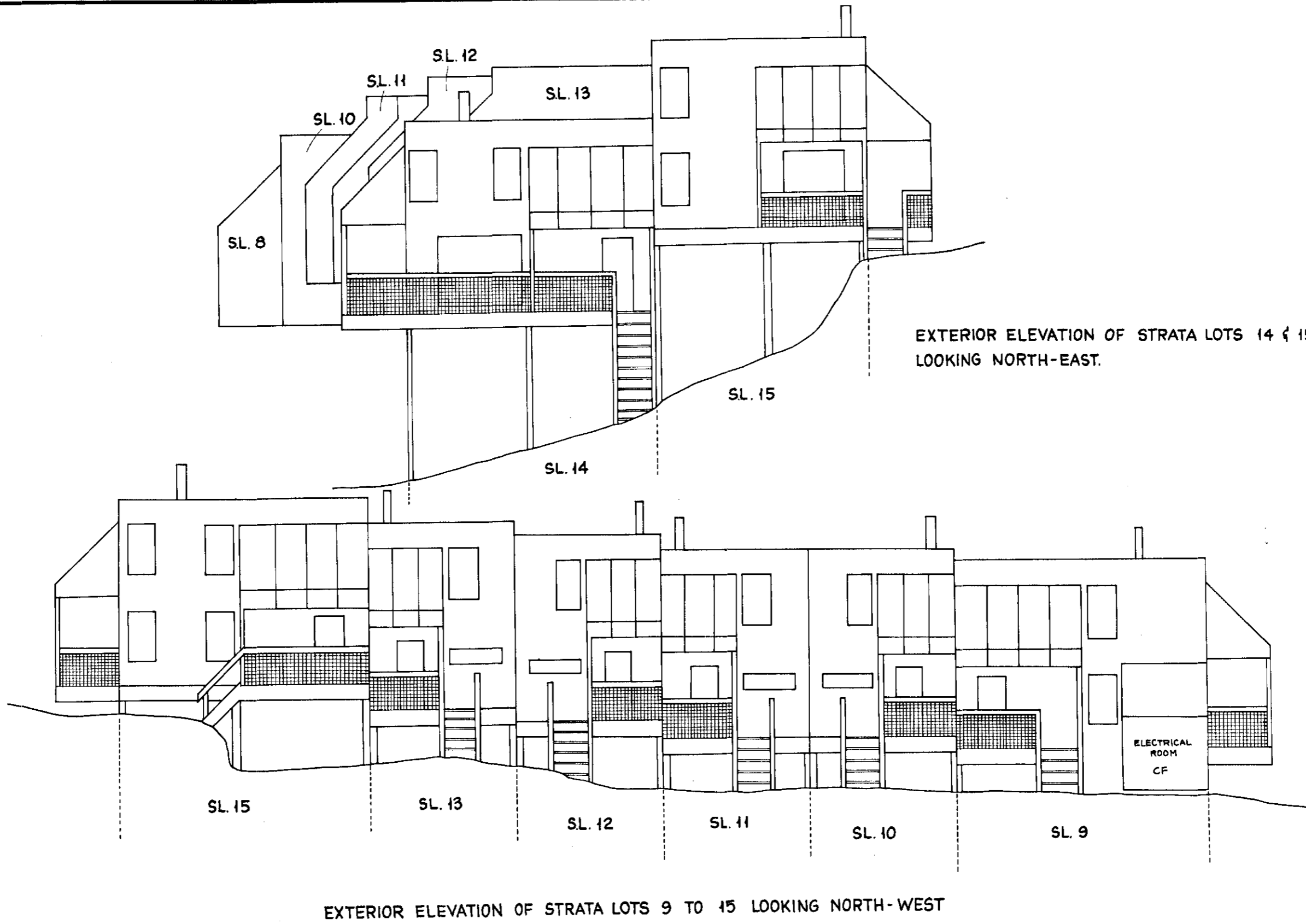
SHEET 6 OF 28 SHEETS

STRATA PLAN 490

PHASE I

ELEVATIONS OF BUILDINGS

SCALE: 1 INCH = 10 FEET



R.P.S. B.C.L.S.
11 OCTOBER 1977

NOTE:
CF DENOTES COMMON FACILITY

SHEET 9 OF 28 SHEETS

STRATA PLAN 490

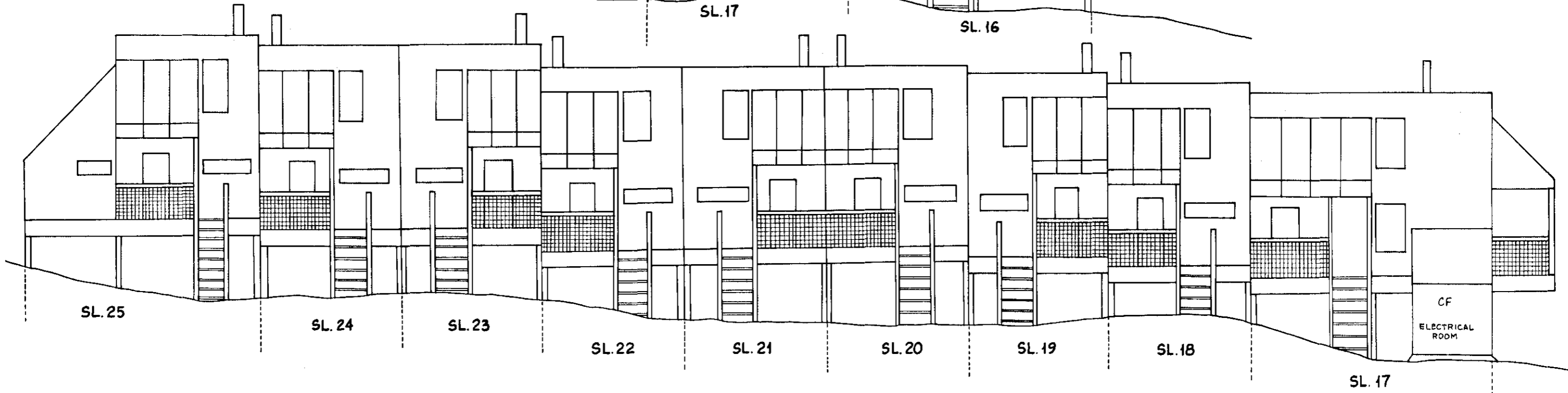
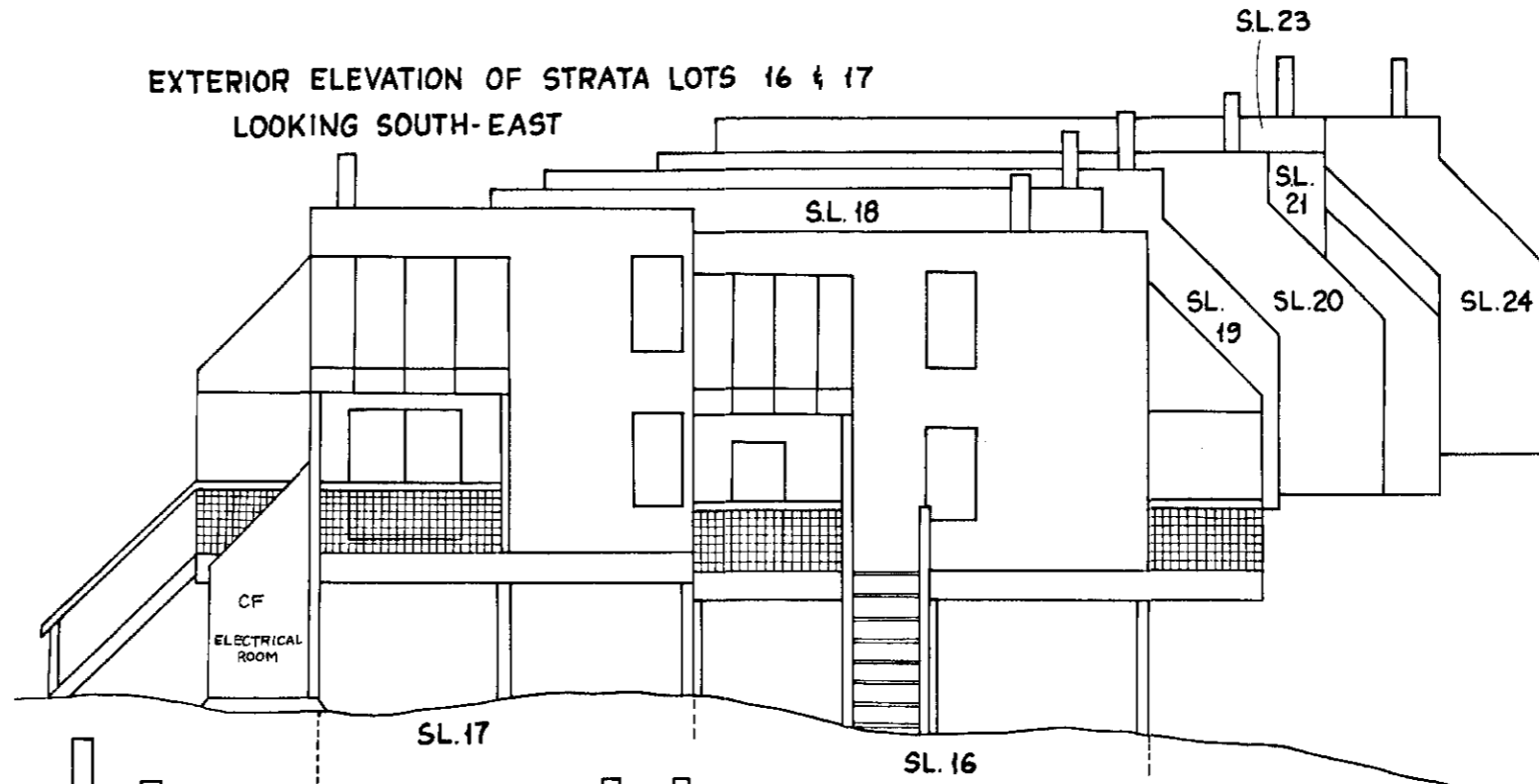
PHASE I

ELEVATIONS OF BUILDINGS

SCALE: 1 INCH = 10 FEET

NOTE:
CF DENOTES COMMON FACILITY

EXTERIOR ELEVATION OF STRATA LOTS 16 & 17
LOOKING SOUTH-EAST



EXTERIOR ELEVATION OF STRATA LOTS 16 TO 25 LOOKING SOUTH-WEST

B.C.L.S.

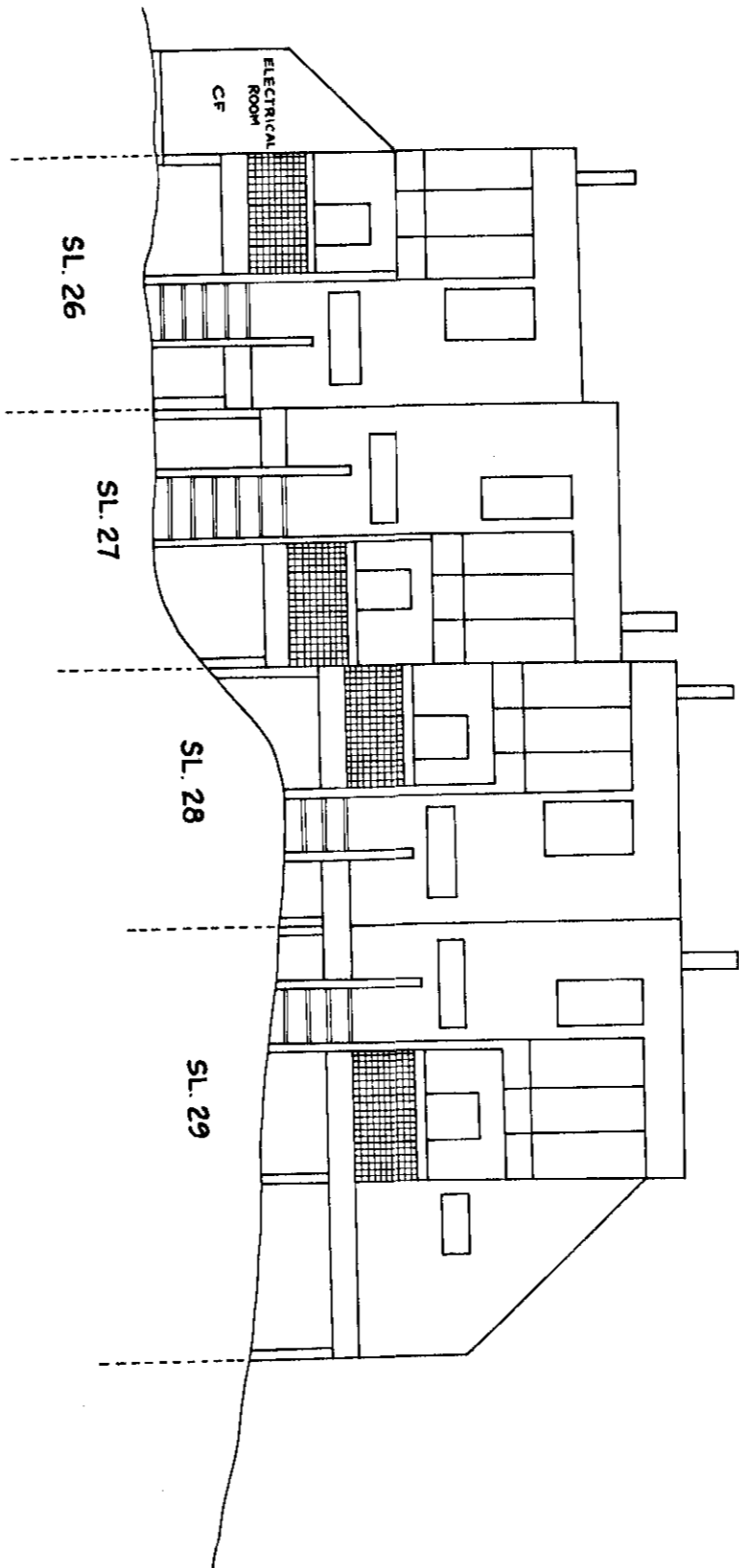
11 OCTOBER 1977

ELEVATIONS OF BUILDINGS

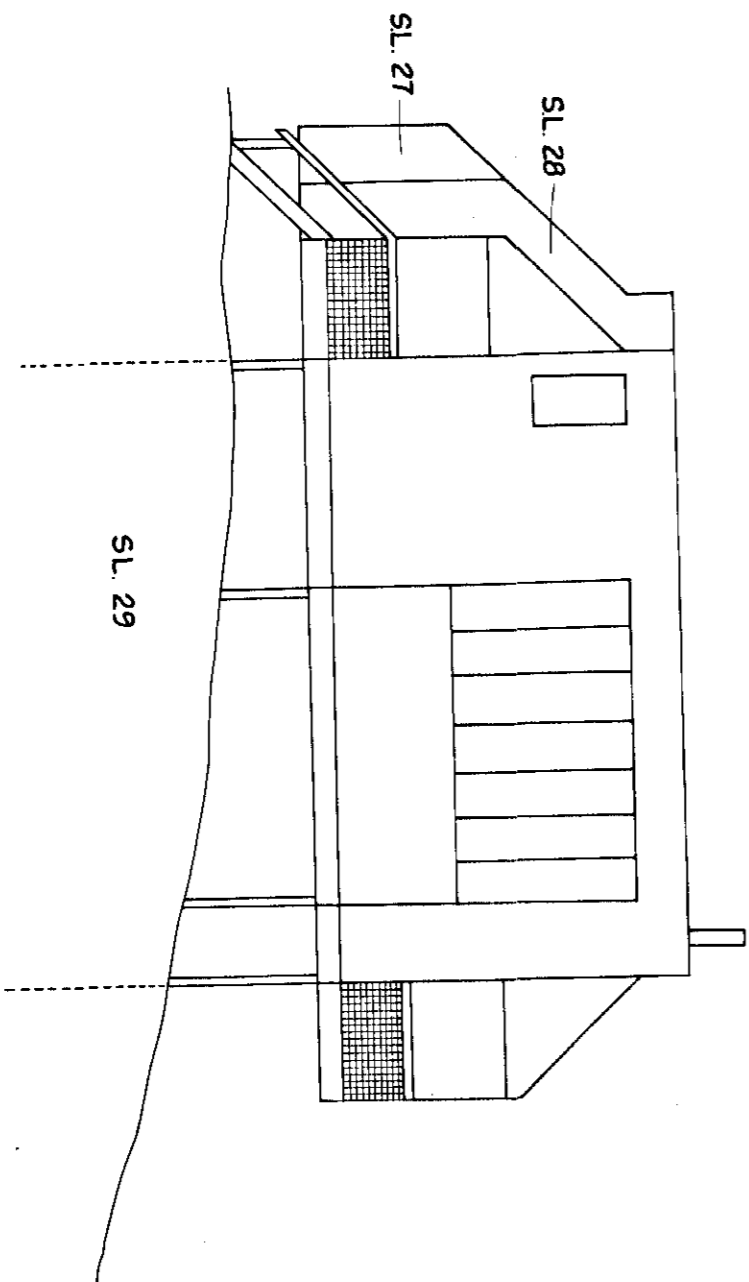
STRATA PLAN 490 PHASE I

SCALE : 1 INCH = 10 FEET

EXTERIOR ELEVATION OF STRATA LOTS 26 TO 29 LOOKING NORTH-WEST



EXTERIOR ELEVATION OF STRATA LOT 29 LOOKING SOUTH-WEST



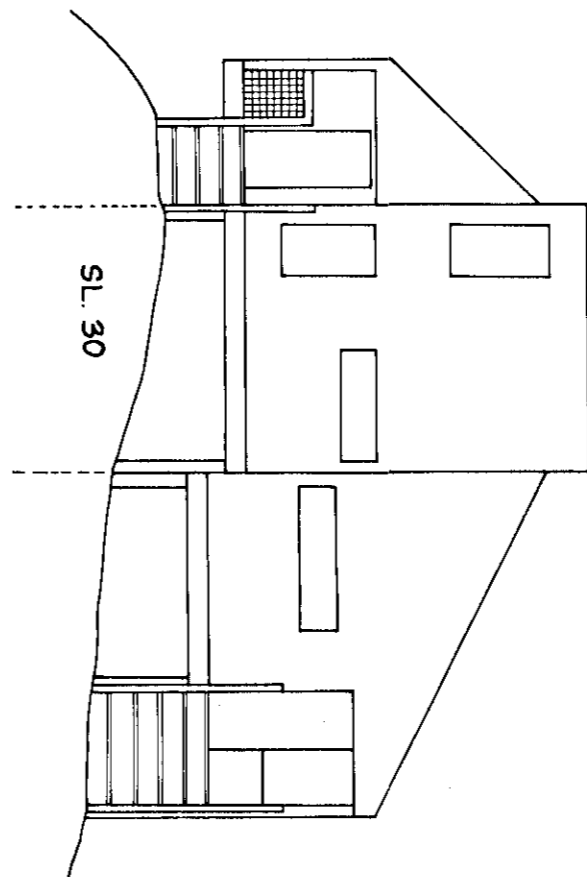
NOTE:
CF DENOTES COMMON FACILITY

B.C.L.S.
 _____ B.C.L.S.
 11 OCTOBER 1977.

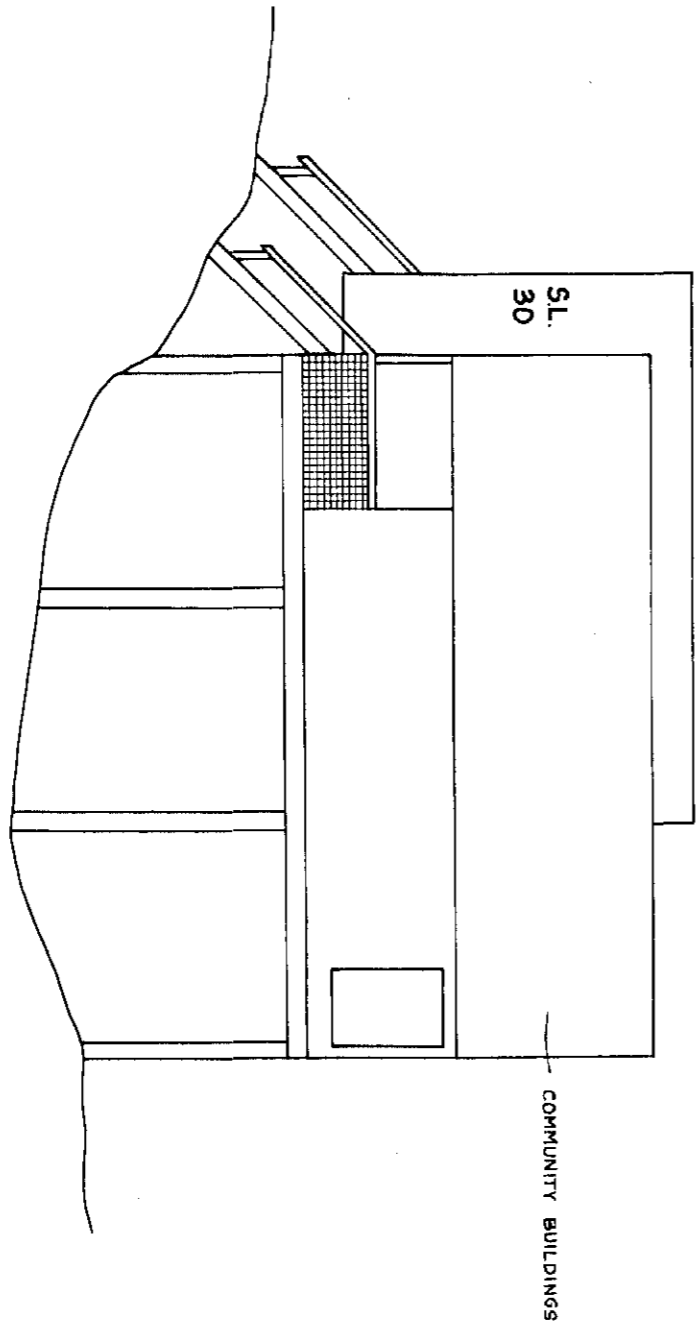
ELEVATIONS OF BUILDINGS

STRATA PLAN **490**
PHASE I

SCALE : 1 INCH = 10 FEET



EXTERIOR ELEVATION OF STRATA LOT 30 AND COMMUNITY BUILDING LOOKING NORTH - WEST



EXTERIOR ELEVATION OF STRATA LOT 30 AND COMMUNITY BUILDING LOOKING SOUTH - WEST

[Signature]
 B.C.L.S.
 11 OCTOBER 1977.

PLAN OF STRATA LOTS 1 TO 7 (BUILDING 'A')

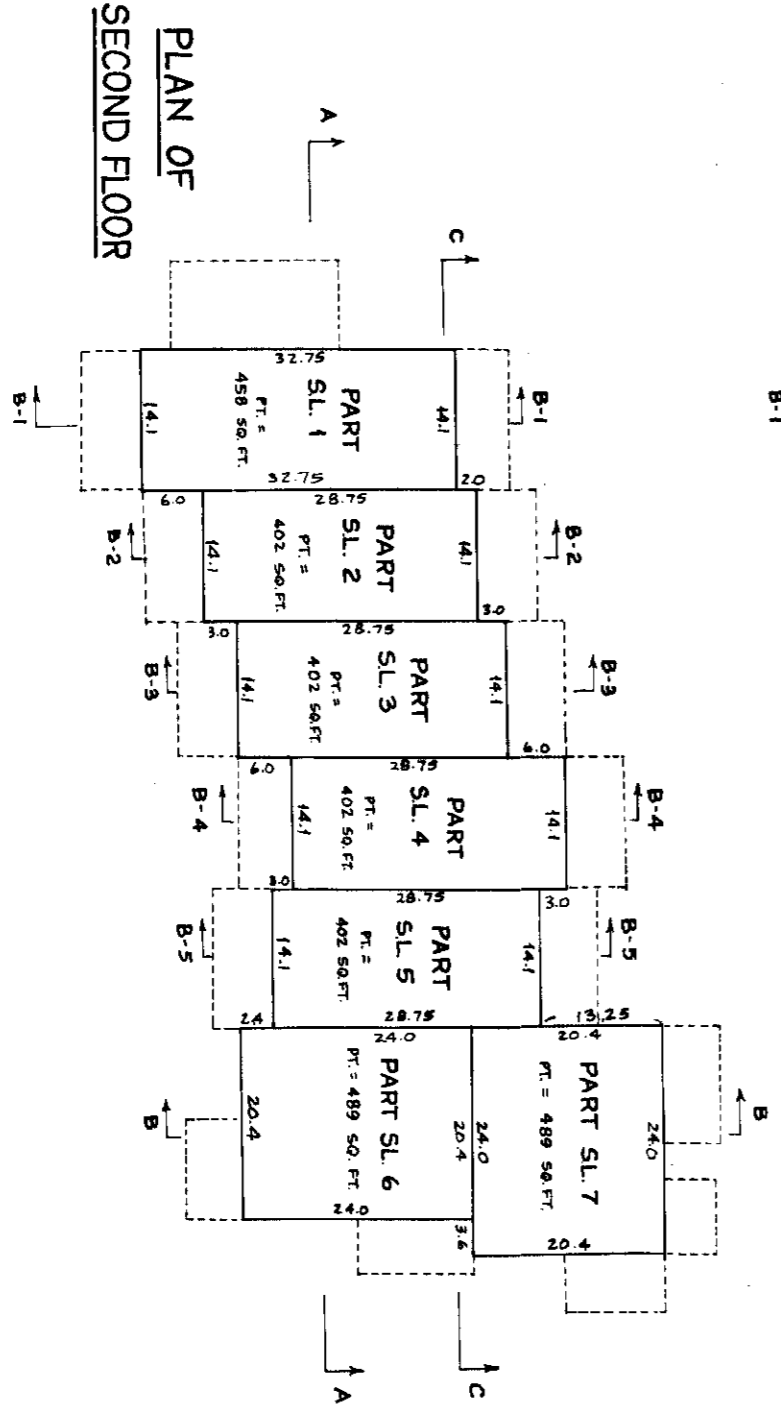
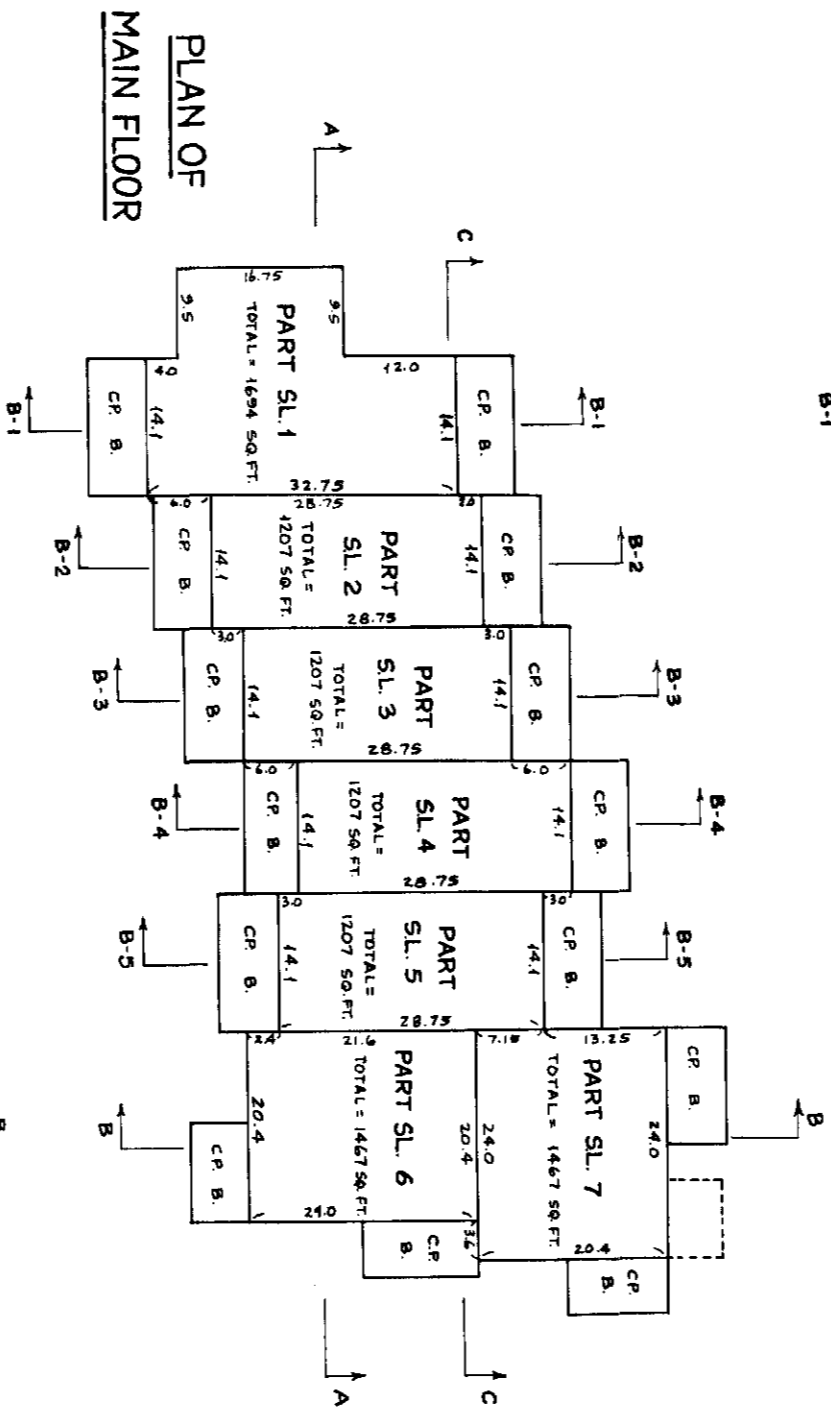
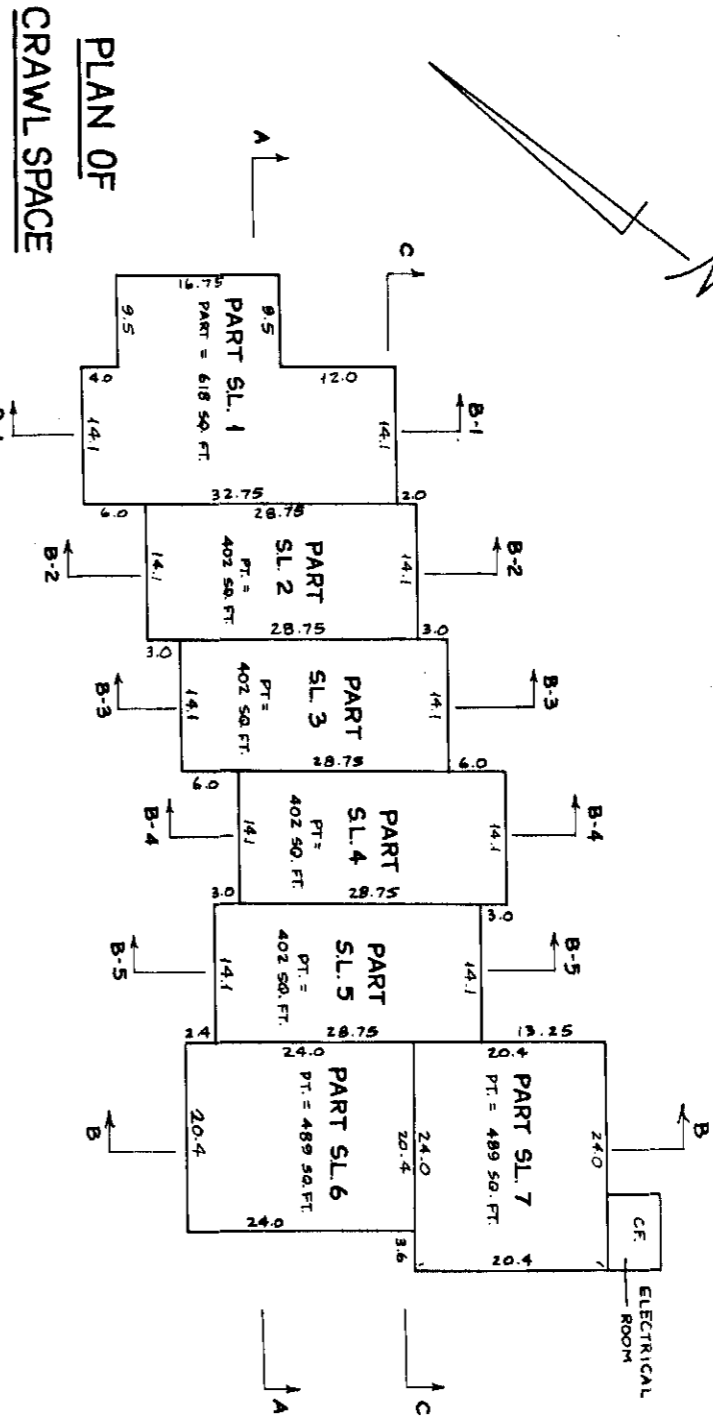
SCALE: 1 INCH = 20 FEET

(BUILDING 'A')

SHEET 12 OF 28 SHEETS.

STRATA PLAN 490

PHASE I



NOTE:

- PT. DENOTES PART
- B. DENOTES BALCONY
- CF DENOTES COMMON FACILITY
- CP DENOTES COMMON PROPERTY
- ARE NOT INCLUDED IN SQUARE FOOT AREAS
- CRAWL SPACE EXTENDS FROM MAIN FLOOR TO GROUND LINE.
- SL. DENOTES STRATA LOT

[Signature]
 11 October 1977
 B.C.L.S.

PLAN OF STRATA LOTS 8 TO 15

(BUILDING 'B')

SHEET 13 OF 28 SHEETS

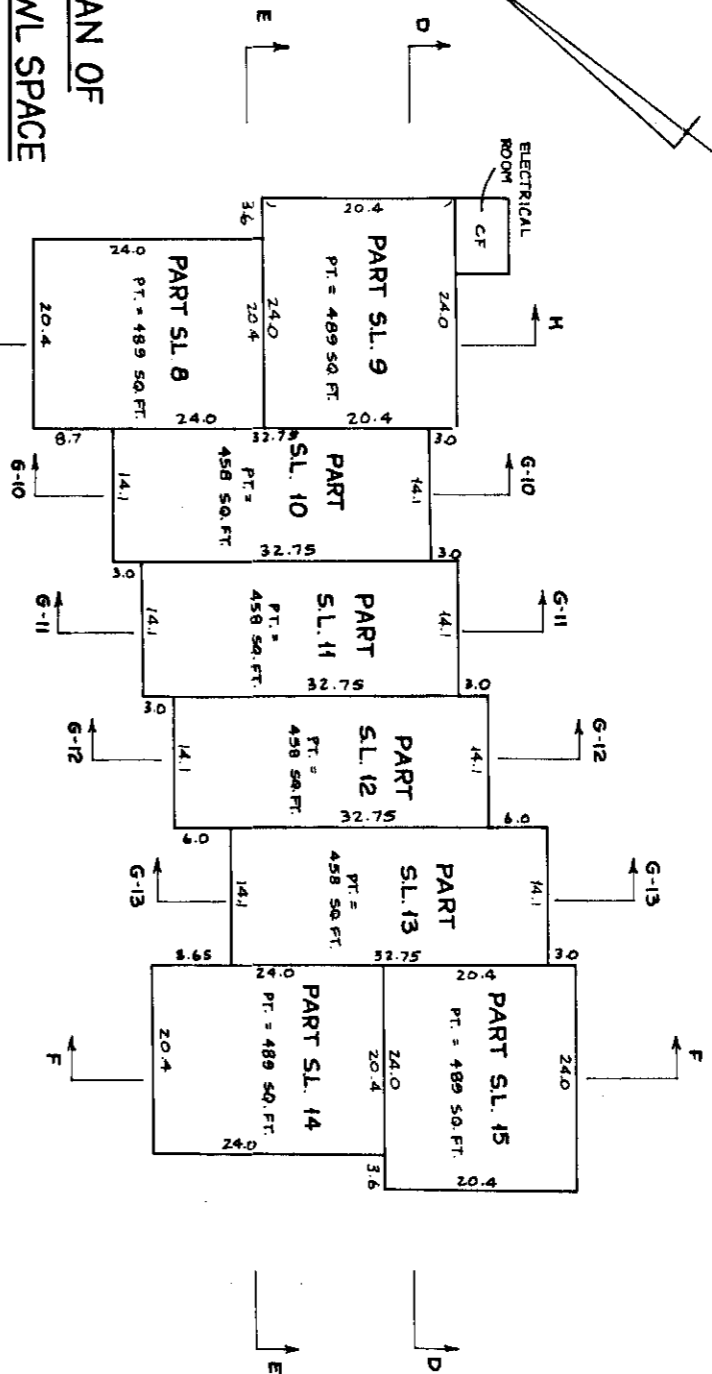
STRATA PLAN 490

PHASE I

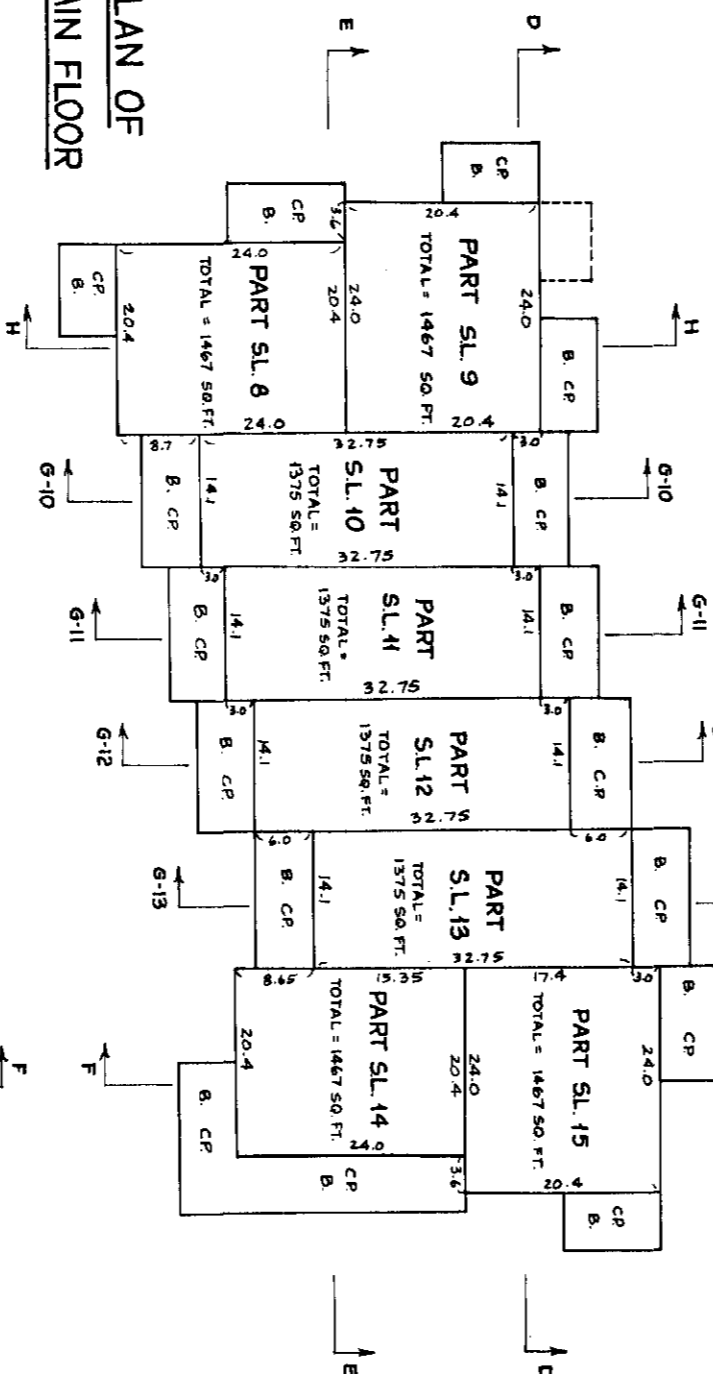
SCALE: 1 INCH = 20 FEET



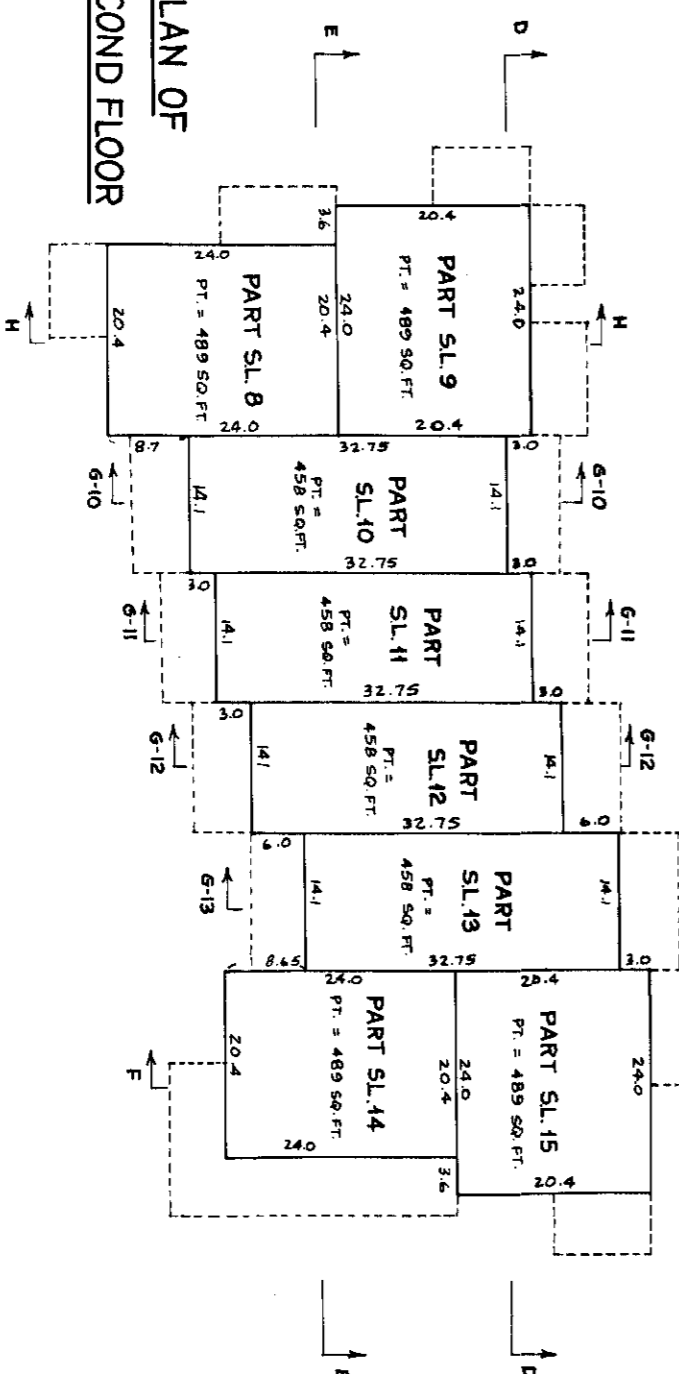
PLAN OF CRAWL SPACE



PLAN OF MAIN FLOOR



PLAN OF SECOND FLOOR



NOTE:
 PT. DENOTES PART
 B. DENOTES BALCONY
 CP DENOTES COMMON PROPERTY
 CF DENOTES COMMON FACILITY
 BALCONIES ARE COMMON PROPERTY AND ARE NOT INCLUDED IN SQUARE FOOT AREAS.
 CRAWL SPACE EXTENDS FROM THE MAIN FLOOR TO GROUND LINE.
 SL. DENOTES STRATA LOT

B.S.
 B.C.L.S.
 11 OCTOBER 1977

PLAN OF STRATA LOTS 16 TO 25 (BUILDING 'C')

SCALE: 1 INCH = 20 FEET

SHEET 14 OF 28 SHEETS
STRATA PLAN **490**

PHASE I

NOTE:
 B DENOTES BALCONY
 CF DENOTES COMMON FACILITY
 CP DENOTES COMMON PROPERTY
 BALCONIES ARE COMMON PROPERTY AND ARE NOT
 IN SQUARE FOOT AREAS
 CRAWL SPACE EXTENDS FROM THE MAIN FLOOR
 TO GROUND LINE.
 SL DENOTES STRATA LOT

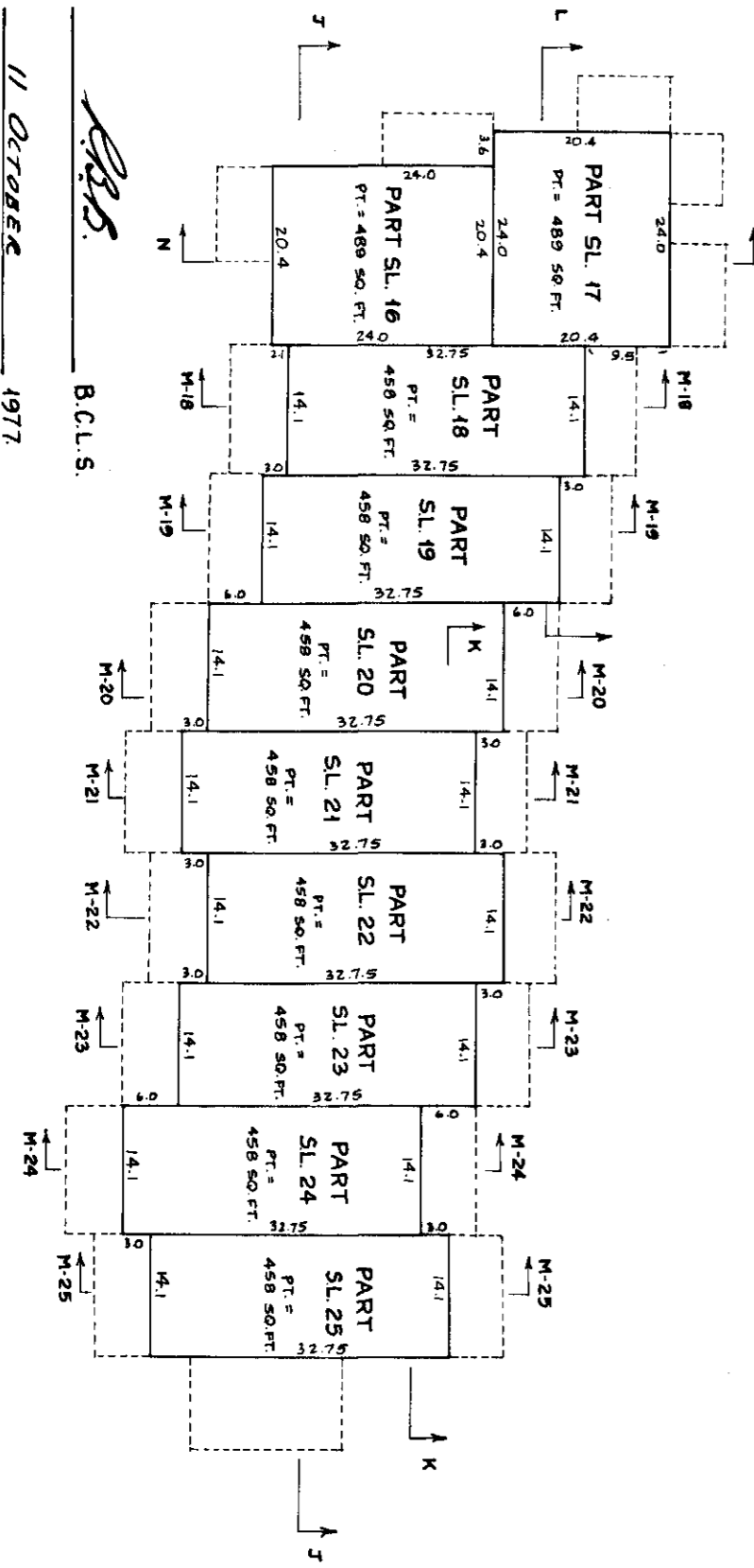
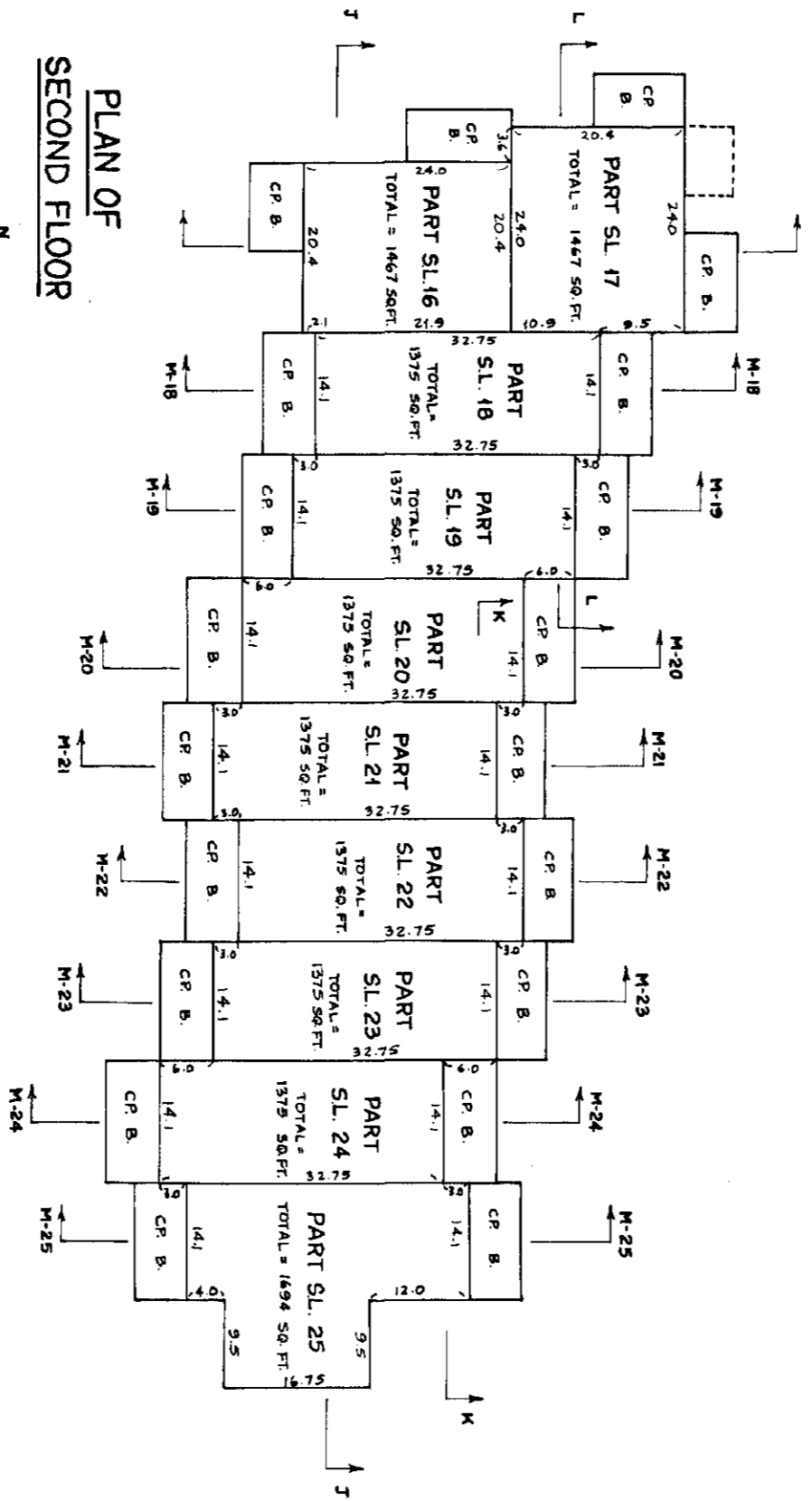
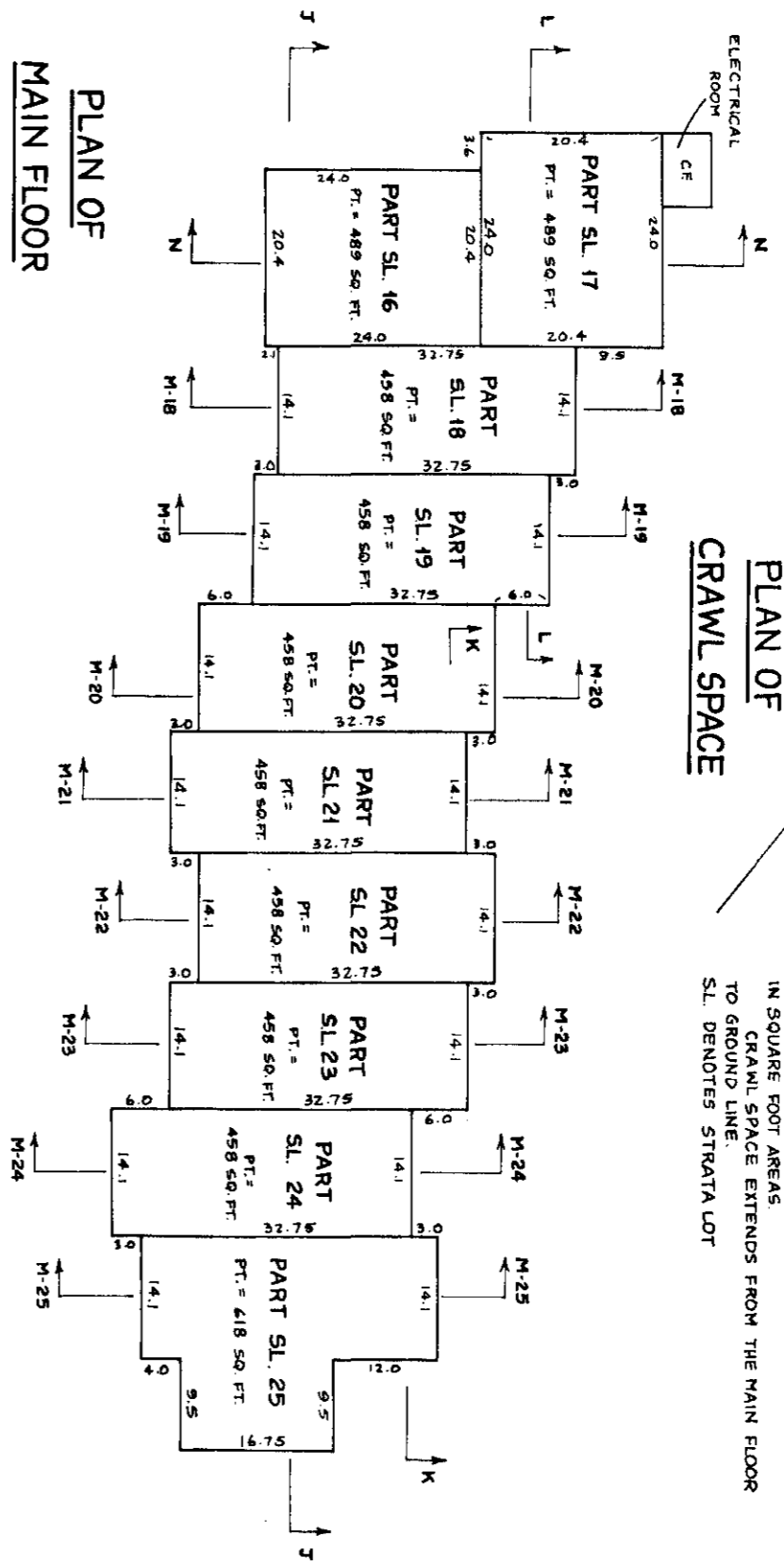


Fig. 5
 B.C.L.S.
 11 OCTOBER 1977

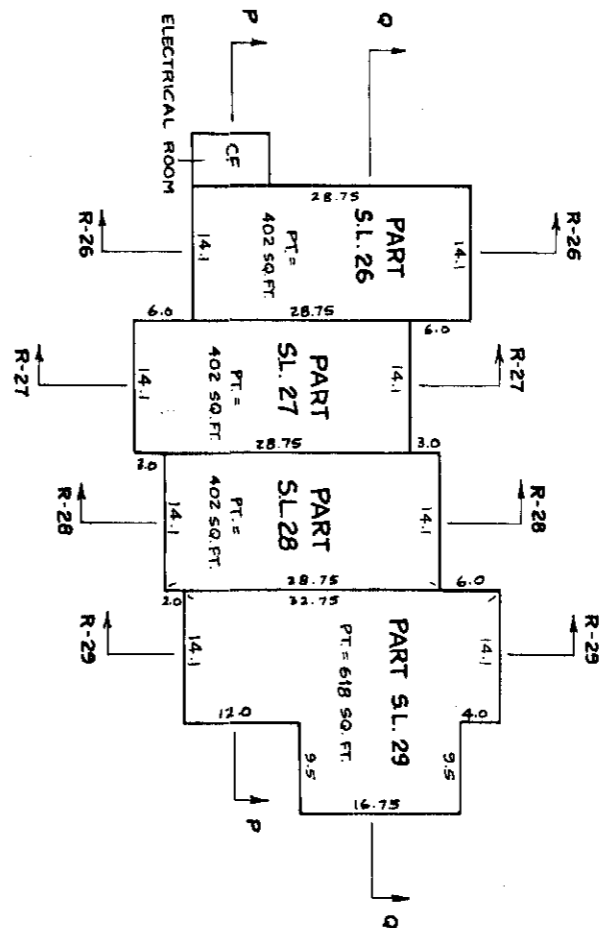
PLAN OF STRATA LOTS 26 TO 29 (BUILDING 'D')

SCALE = 1 INCH = 20 FEET

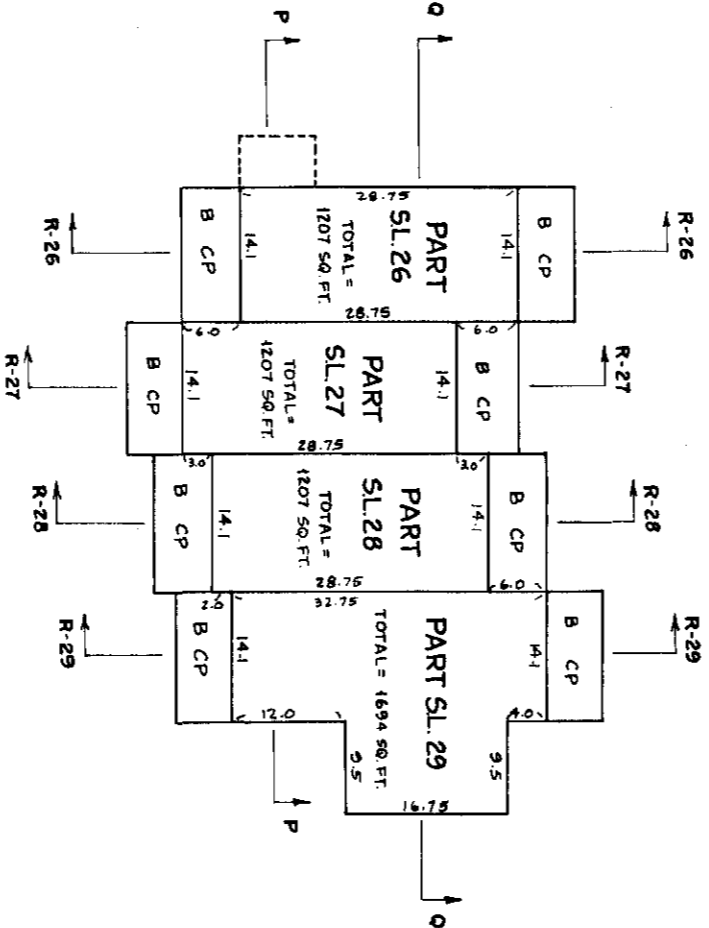
STRATA PLAN 490 PHASE I

SHEET 15 OF 28 SHEETS

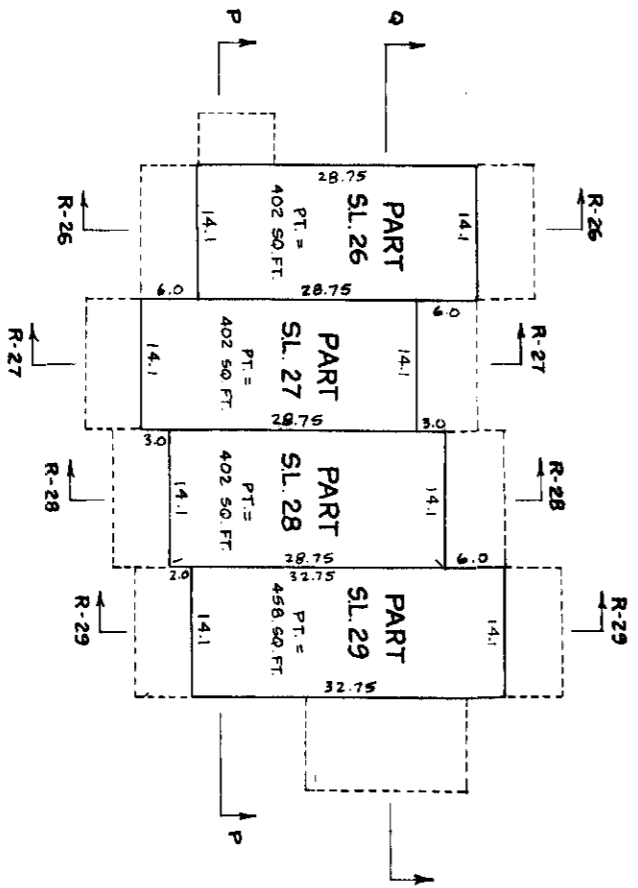
PLAN OF CRAWL SPACE



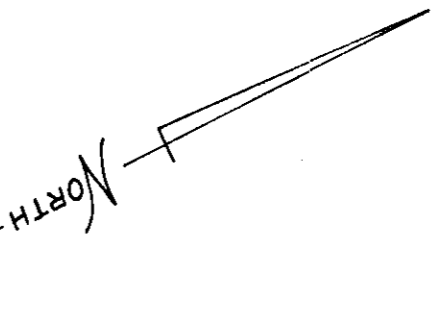
PLAN OF MAIN FLOOR



PLAN OF SECOND FLOOR



NOTE:
 B DENOTES BALCONY
 CF DENOTES COMMON FACILITY
 CP DENOTES COMMON PROPERTY
 PT DENOTES PART
 BALCONIES ARE COMMON PROPERTY AND ARE NOT INCLUDED IN SQUARE FOOT AREAS.
 CRAWL SPACE EXTENDS FROM MAIN FLOOR TO GROUND LINE.



BCLLS
 B.C.L.S.
 11 OCTOBER 1977

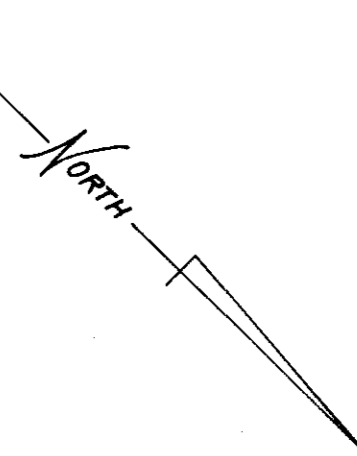
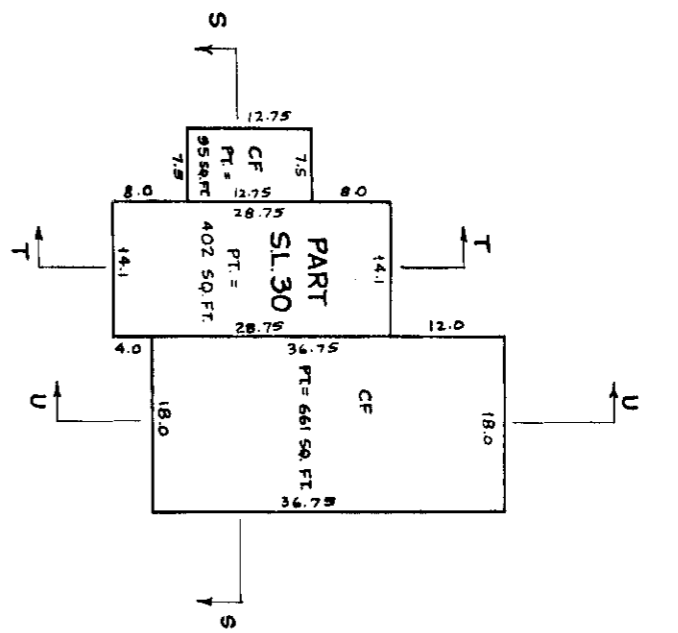
PLAN OF STRATA LOT 30
COMMUNITY ROOM AND WORKSHOP
(BUILDING 'E')

SCALE: 1 INCH = 20 FEET

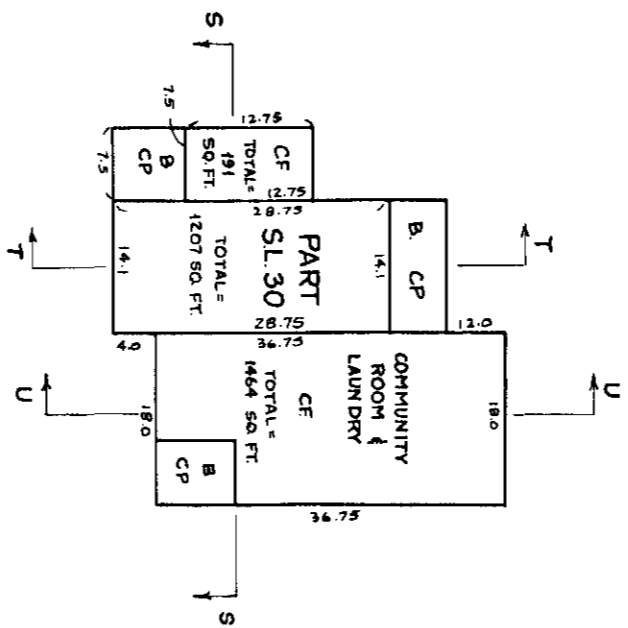
STRATA PLAN **490**
PHASE I

SHEET 16 OF 28 SHEETS

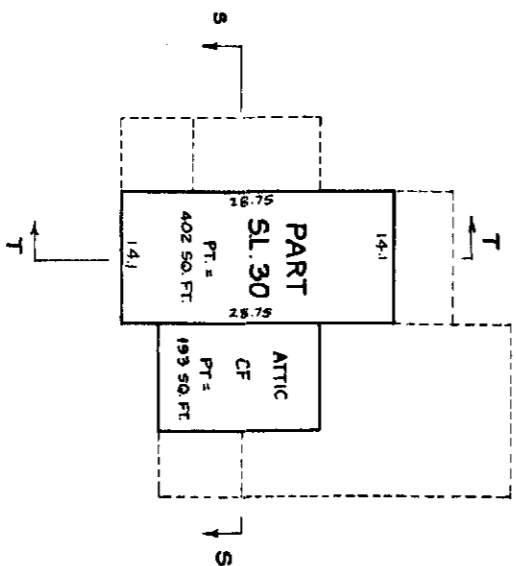
PLAN OF CRAWL SPACE



PLAN OF MAIN FLOOR



PLAN OF SECOND FLOOR



NOTE:
 B DENOTES BALCONY
 CF DENOTES COMMON FACILITY
 CP DENOTES COMMON PROPERTY
 PT DENOTES PART
 BALCONIES ARE COMMON PROPERTY AND ARE NOT INCLUDED IN SQUARE FOOT AREAS.
 CRAWL SPACE EXTENDS FROM MAIN FLOOR TO GROUND LINE.

[Signature]
 B.C.L.S.
 11 OCTOBER 1977

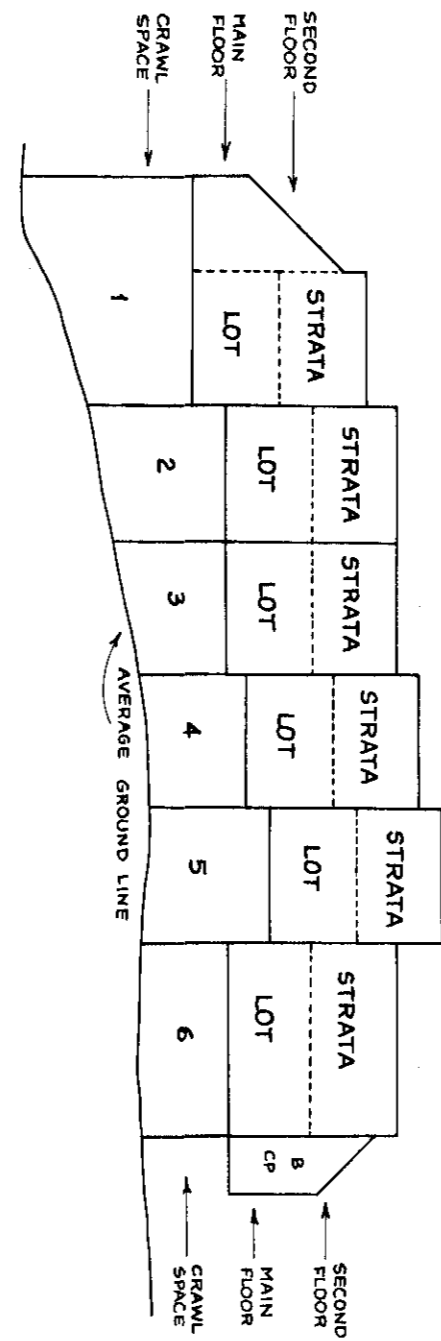
CROSS-SECTIONS

BUILDING 'A'

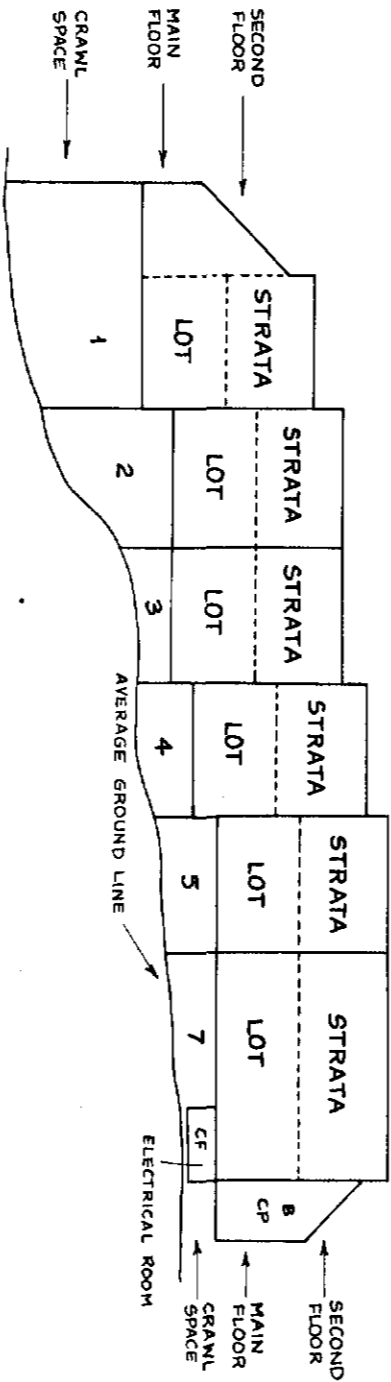
SCALE: 1 INCH = 20 FEET

STRATA PLAN 490

PHASE I



CROSS-SECTION 'A-A' (SEE SHEET 12)



CROSS-SECTION 'C-C' (SEE SHEET 12)

NOTE:

- B DENOTES BALCONY
- CF DENOTES COMMON FACILITY
- CP DENOTES COMMON PROPERTY

BALCONIES ARE COMMON PROPERTY AND ARE NOT INCLUDED IN SQUARE FOOT AREAS.
CRAWL SPACE EXTENDS FROM MAIN TO GROUND LEVEL.

[Signature]
 11 OCTOBER 1977
 B.C.L.S.

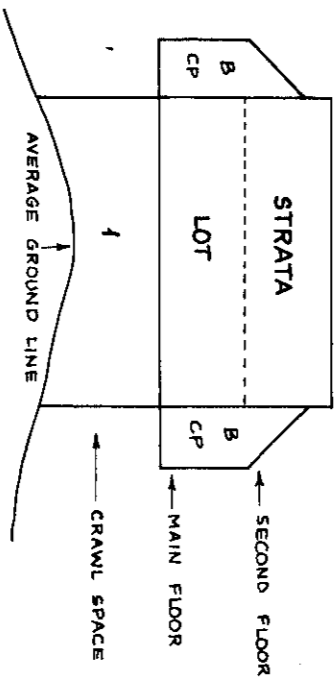
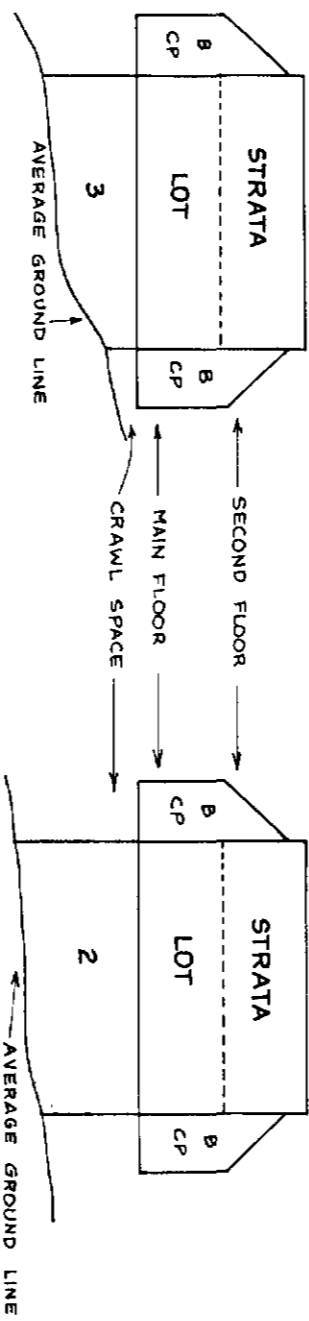
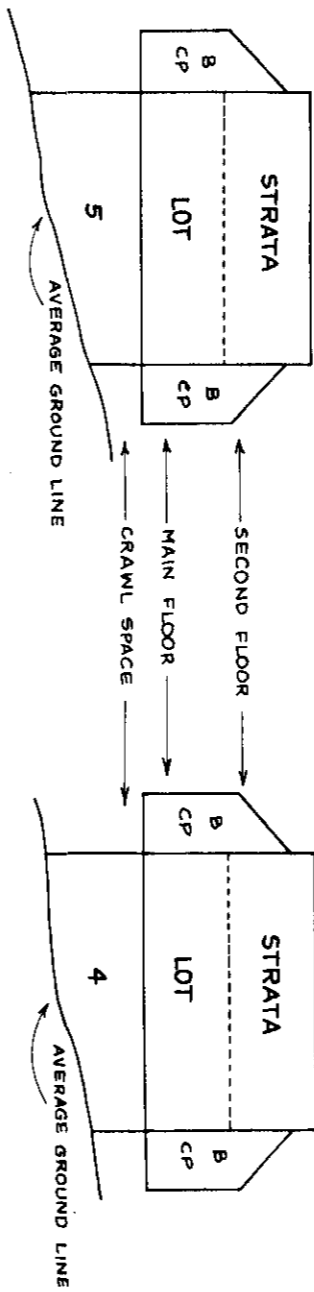
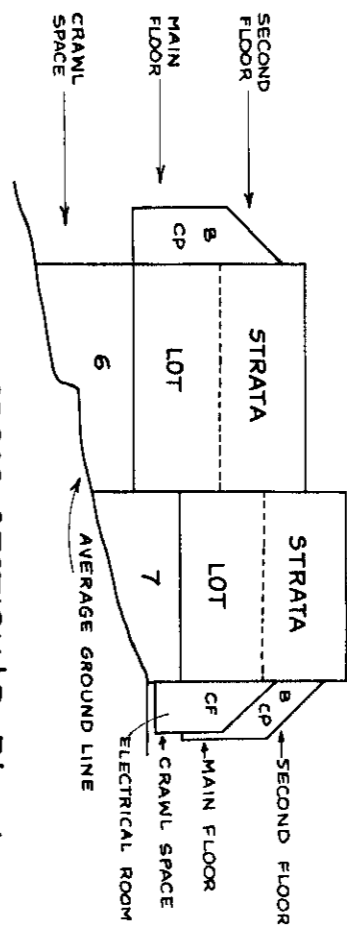
CROSS-SECTIONS

BUILDING 'A'

STRATA PLAN 490

PHASE I

SCALE: 1 INCH = 20 FEET



NOTE:
 B DENOTES BALCONY
 CF DENOTES COMMON FACILITY
 CP DENOTES COMMON PROPERTY
 BALCONIES ARE COMMON PROPERTY AND ARE NOT INCLUDED IN SQUARE FOOT AREAS.
 CRAWL SPACE EXTENDS FROM THE MAIN FLOOR TO GROUND LEVEL.

BLS
 B.C.L.S.
 11 OCTOBER 1977

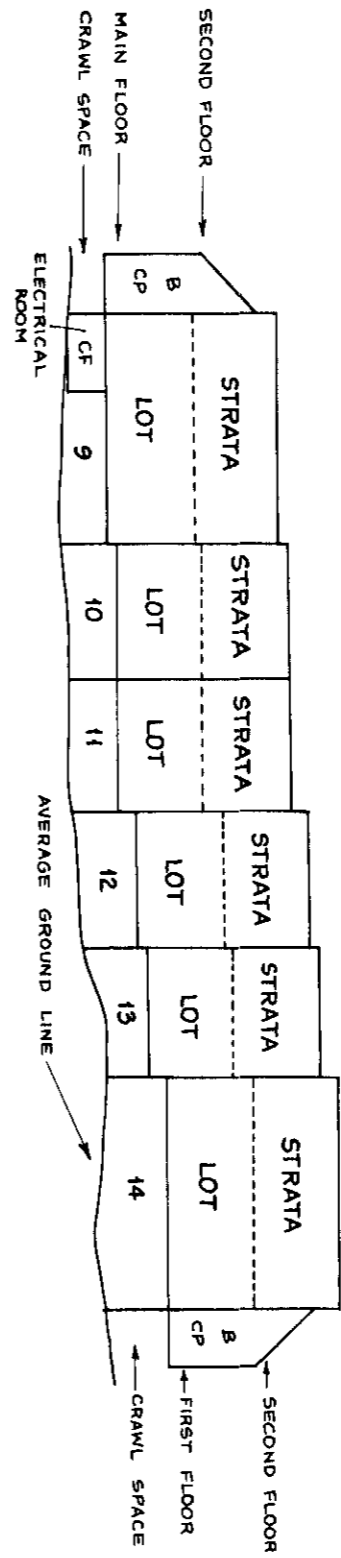
CROSS-SECTIONS

BUILDING 'B'

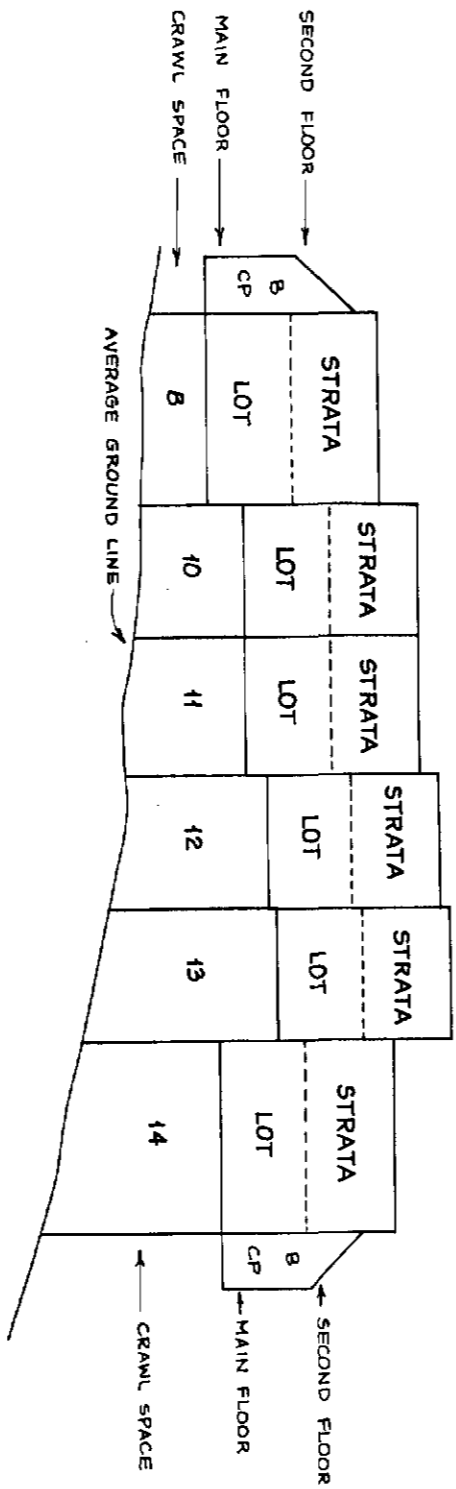
SCALE : 1 INCH = 20 FEET

STRATA PLAN 490

PHASE I



CROSS-SECTION 'D-D' (SEE SHEET 13)



CROSS-SECTION 'E-E' (SEE SHEET 13)

NOTE:

- B DENOTES BALCONY
- CF DENOTES COMMON FACILITY
- CP DENOTES COMMON PROPERTY

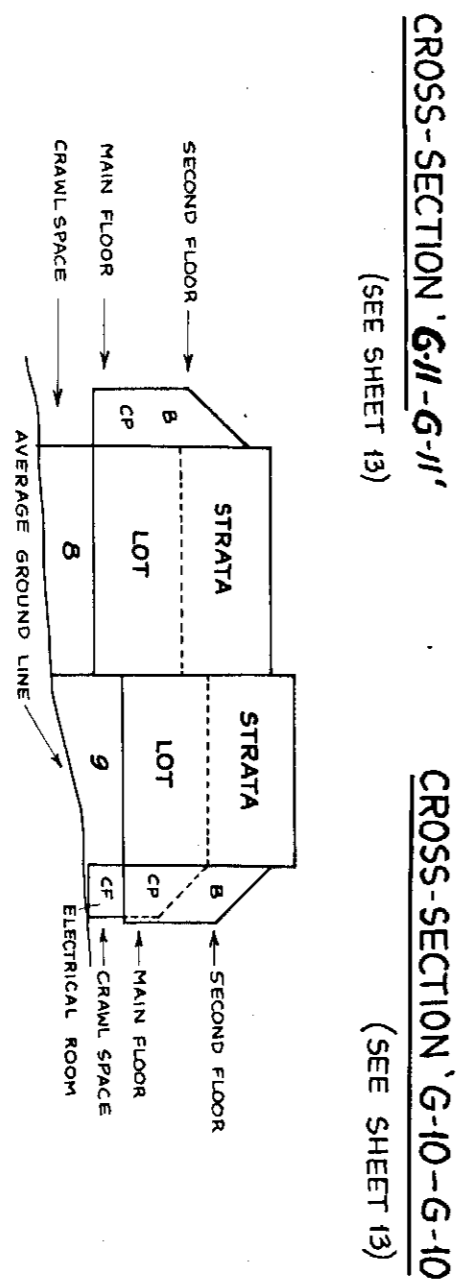
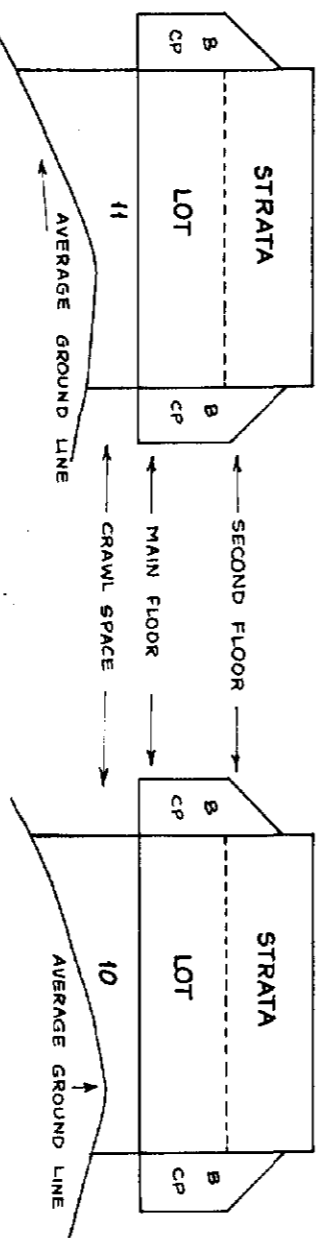
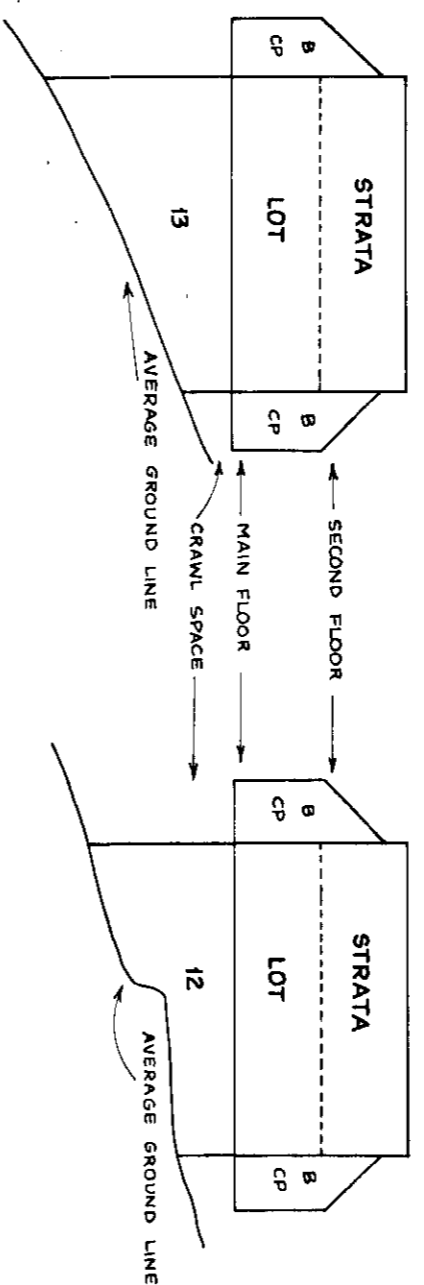
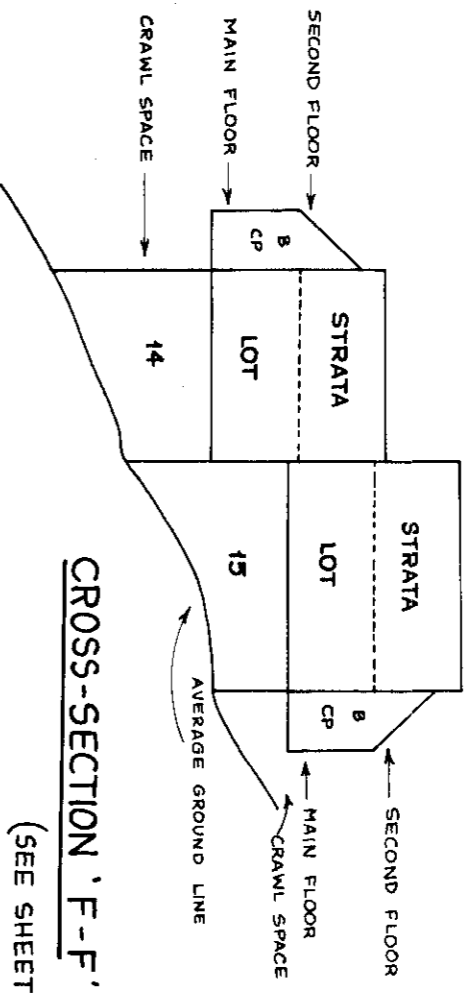
BALCONIES ARE COMMON PROPERTY AND ARE NOT INCLUDED IN SQUARE FOOT AREAS.
CRAWL SPACE EXTENDS FROM MAIN FLOOR TO GROUND LEVEL.

B.C.L.S.
 11 OCTOBER 1977

CROSS-SECTIONS BUILDING 'B'

STRATA PLAN 490 PHASE I

SCALE : 1 INCH = 20 FEET



NOTE:
 B DENOTES BALCONY
 CF DENOTES COMMON FACILITY
 CP DENOTES COMMON PROPERTY
 BALCONIES ARE COMMON PROPERTY AND ARE NOT INCLUDED IN SQUARE FOOT AREAS.
 CRAWL SPACE EXTENDS FROM MAIN FLOOR TO GROUND LEVEL.

[Signature]
 B.C.L.S.
 11 October 1977

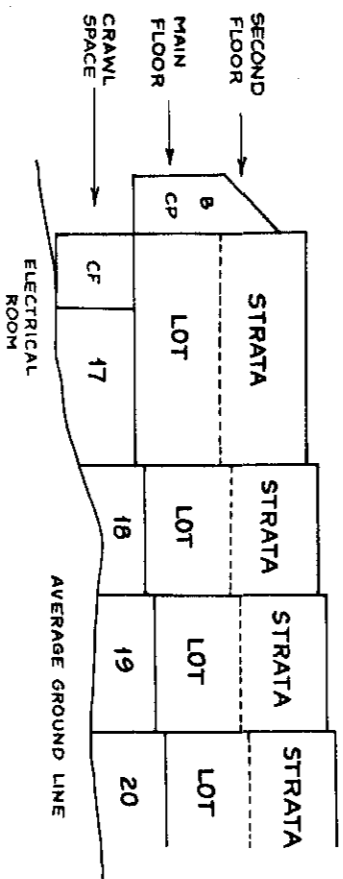
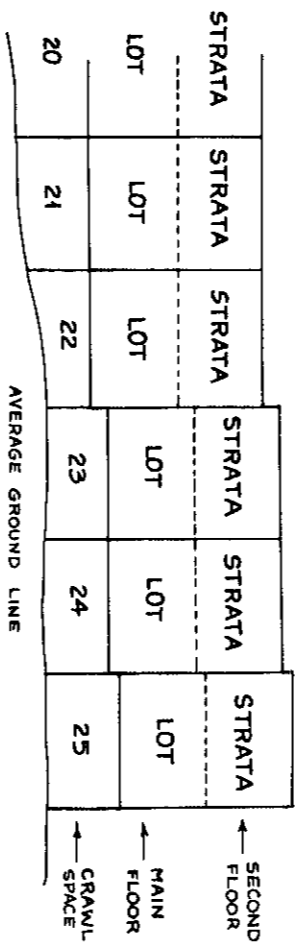
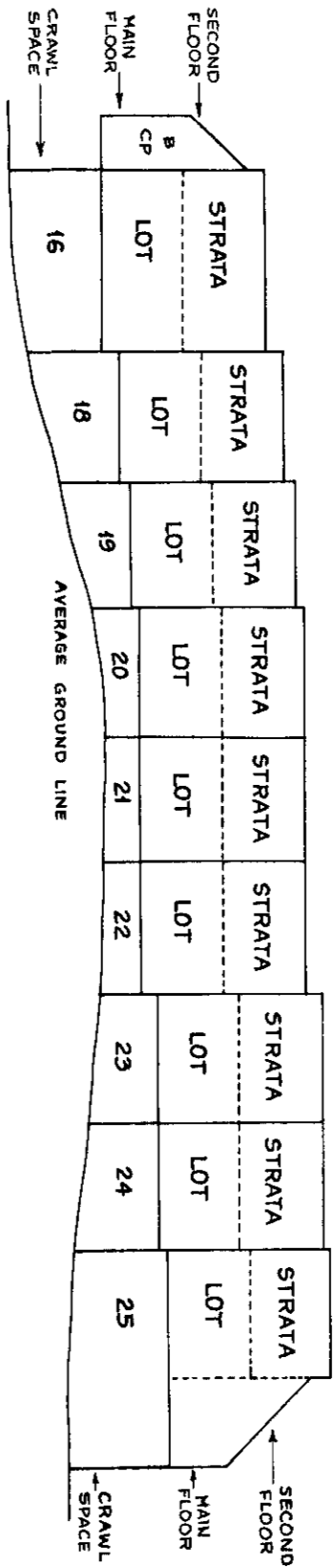
CROSS-SECTIONS

BUILDING 'C'

SCALE : 1 INCH = 20 FEET

STRATA PLAN 490

PHASE I



NOTE:
 B DENOTES BALCONY
 CP DENOTES COMMON FACILITY
 CF DENOTES COMMON PROPERTY
 BALCONIES ARE COMMON PROPERTY AND ARE NOT INCLUDED IN SQUARE FOOT AREAS.
 CRAWL SPACE EXTENDS FROM MAIN FLOOR TO GROUND LEVEL.

[Signature]
 B.C.L.S.
 11 OCTOBER 1977

CROSS-SECTIONS

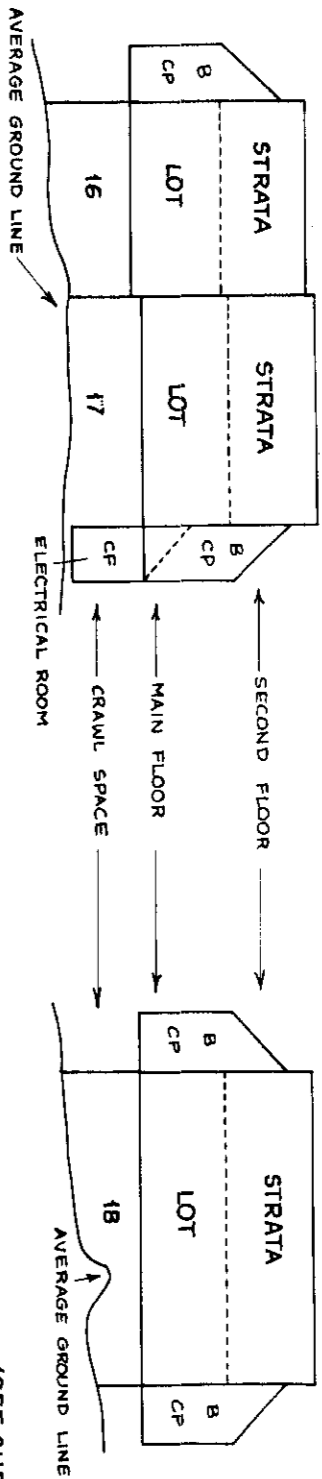
BUILDING 'C'

SCALE: 1 INCH = 20 FEET

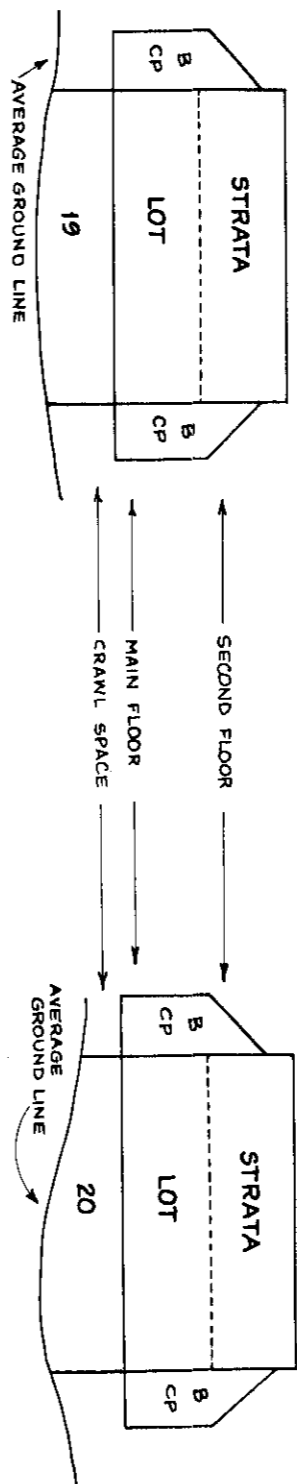
SHEET 22 OF 28 SHEETS

STRATA PLAN 490

PHASE I



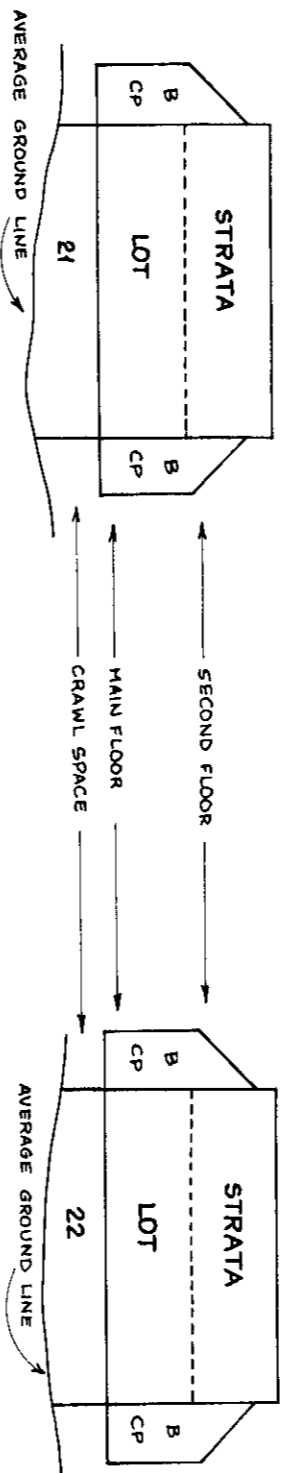
(SEE SHEET 14)



(SEE SHEET 14)

CROSS-SECTION 'M-20-M-20'

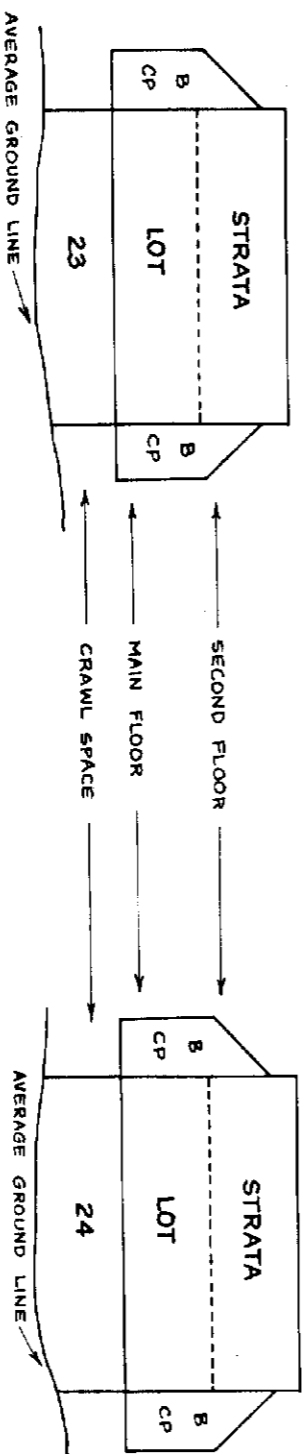
(SEE SHEET 14)



(SEE SHEET 14)

CROSS-SECTION 'M-22-M-22'

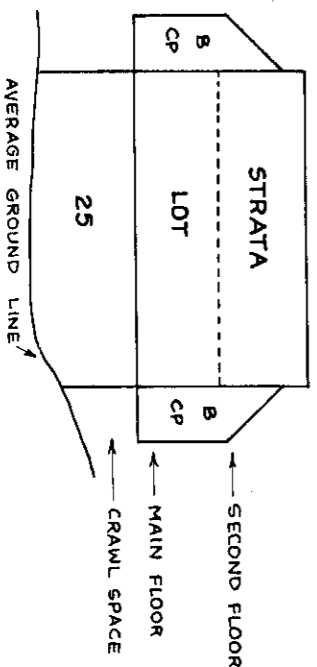
(SEE SHEET 14)



(SEE SHEET 14)

CROSS-SECTION 'M-24-M-24'

(SEE SHEET 14)



(SEE SHEET 14)

NOTE:
 B DENOTES BALCONY
 CF DENOTES COMMON FACILITY
 CP DENOTES COMMON PROPERTY
 BALCONIES ARE COMMON PROPERTY AND ARE NOT INCLUDED IN SQUARE FOOT AREAS.
 CRAWL SPACE EXTENDS FROM MAIN FLOOR TO GROUND LEVEL.

[Signature]

B.C.L.S.

11 OCTOBER 1977

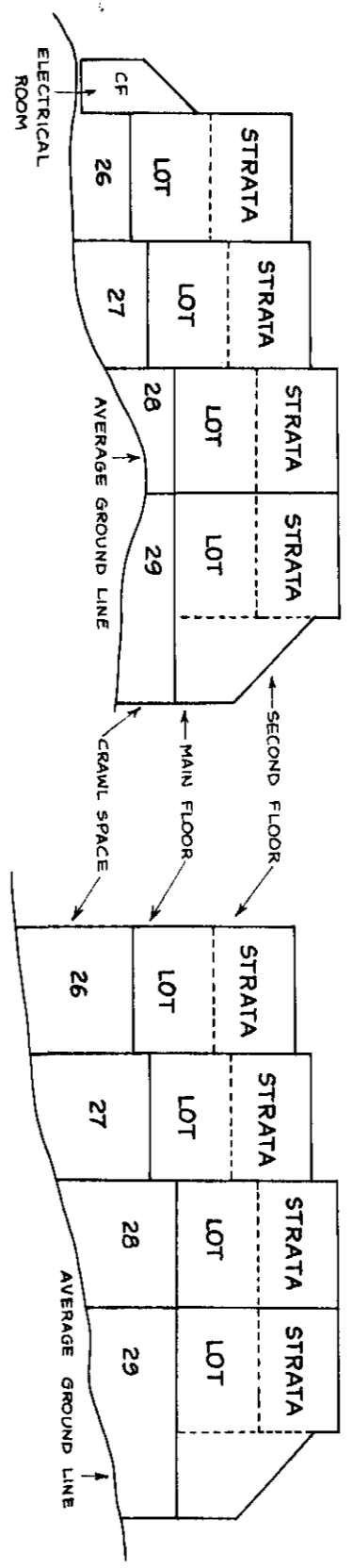
CROSS-SECTIONS

BUILDING 'D'

SCALE: 1 INCH = 20 FEET

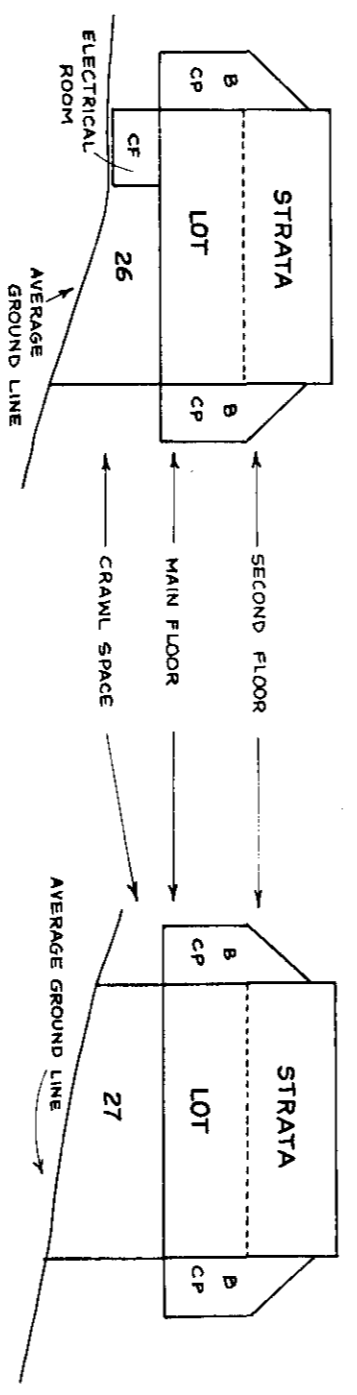
STRATA PLAN 490

PHASE I



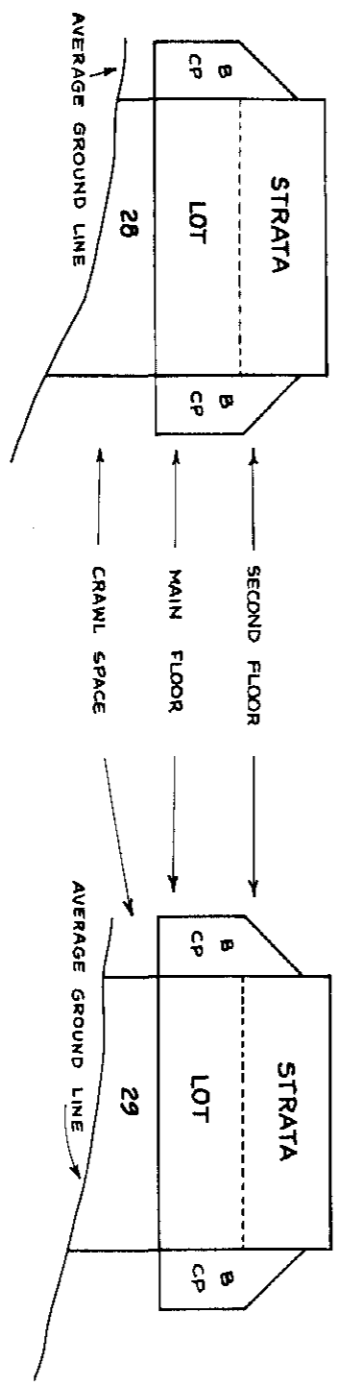
CROSS-SECTION 'P-P'
(SEE SHEET 15)

CROSS-SECTION 'Q-Q'
(SEE SHEET 15)



CROSS-SECTION 'R-26 - R-26'
(SEE SHEET 15)

CROSS-SECTION 'R-27 - R-27'
(SEE SHEET 15)



CROSS-SECTION 'R-28 - R-28'
(SEE SHEET 15)

CROSS-SECTION 'R-29 - R-29'
(SEE SHEET 15)

NOTE:
 B DENOTES BALCONY
 CF DENOTES COMMON FACILITY
 CP DENOTES COMMON PROPERTY
 BALCONIES ARE COMMON PROPERTY AND ARE NOT INCLUDED IN SQUARE FOOT AREAS.
 CRAWL SPACE EXTENDS FROM MAIN FLOOR TO GROUND LEVEL.

[Signature]
 B.C.L.S.
 11 OCTOBER 1977

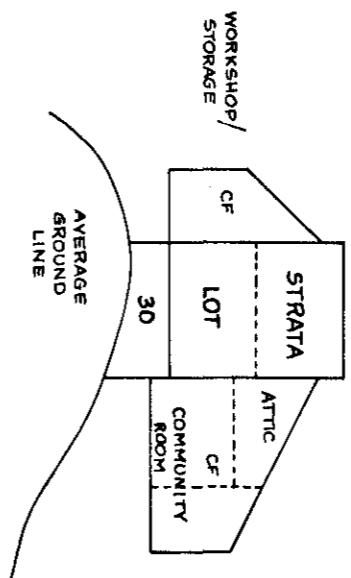
CROSS - SECTIONS

BUILDING 'E'

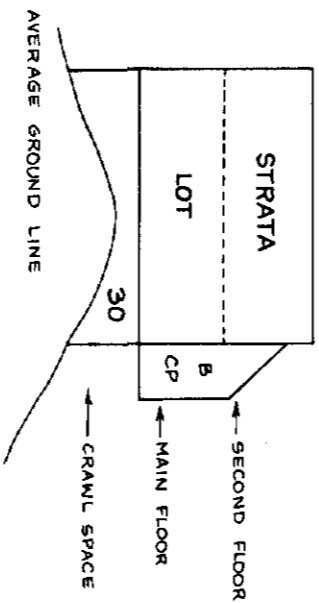
SCALE : 1 INCH = 20 FEET

STRATA PLAN 490


PHASE I



CROSS-SECTION 'S-S' (SEE SHEET 16)




CROSS-SECTION 'T-T'
(SEE SHEET 16)



CROSS-SECTION 'U-U'
(SEE SHEET 16)

NOTE:
 B DENOTES BALCONY
 CF DENOTES COMMON FACILITY
 CP DENOTES COMMON PROPERTY
 BALCONIES ARE COMMON PROPERTY AND ARE NOT INCLUDED IN SQUARE FOOT AREAS.
 CRAWL SPACE EXTENDS FROM MAIN FLOOR TO GROUND LEVEL.


 B.C.L.S.
 11 OCTOBER 1977

STRATA PLAN 490

RECORD OF BY-LAWS AND ORDERS, ETC.

FILING		DOCUMENT	
NUMBER	DATE	DATE	NATURE AND PARTICULARS
			By-Laws Closed
			Request for Information BCLP Aug. 7/1995

[Signature] B.C.L.S. 11 OCTOBER 1977

Common Property Sheet Closed *Dr. J. ...*
 Search ALTOSS2 or BC Online for
 Current Information. BC Reg. 76/95

SHEET 27 OF 28 SHEETS

STRATA PLAN 490

W. R. ...

LIND DEALINGS AFFECTING THE COMMON PROPERTY

Vancouver/New Westminster Land Title District

REGISTRATION NUMBER	DATE	DATE	DOCUMENT NATURE AND PARTICULARS
F 3843 ^t	20/1/78	18/1/78	CONVEYANCE IN FEE OF STRATA LOT 30, INTERNATIONAL LAND CORPORATION LTD. TO THE OWNERS, STRATA PLAN VR. 490 PURSUANT TO SECTION 14 STRATA TITLES ACT <i>W. R. Ridgway, Assistant Deputy Registrar</i>
REGISTRATION	DATE	DATE	DOCUMENT NATURE AND PARTICULARS CORRECTED SLIP 1 CM
HERBERT IS INDEXED	ANSWERED	CONSENT	R 43921 OVER PART OF BLOCK A
DL 586 IN REGISTER	PLAN	19504	

W. R. ... B.C.L.S.
 11 OCTOBER 1977

**STRATA PLAN OF BLOCK A
OF DISTRICT LOT 7165, GP1,
NEW WESTMINSTER DISTRICT,
PLAN 17018.**

RESORT MUNICIPALITY OF WHISTLER.

THE ADDRESS FOR SERVICE OF DOCUMENTS ON
THE STRATA CORPORATION IS:-

* THE OWNERS, STRATA PLAN NO. VR 490 *
* INTERNATIONAL LAND CORPORATION, TRS, STRATA PLAN VR 490
2228 POLKESIDE WAY - 401 - 1770 WEST 7TH AVENUE
WEST VANCOUVER, BRITISH COLUMBIA VANCOUVER, B.C. V6T 4Z4
(Address change
DF 6B24416)

THE NAME OF THE
STRATA DEVELOPMENT IS
WHISKI JACK.

CIVIC ADDRESS:
CAVENDISH WAY, WHISTLER, B.C.

SEE D.F. 72518 FOR FORM "E"

FIRST SHEET - SHEET 1 OF 21 SHEETS.

STRATA PLAN VR 490

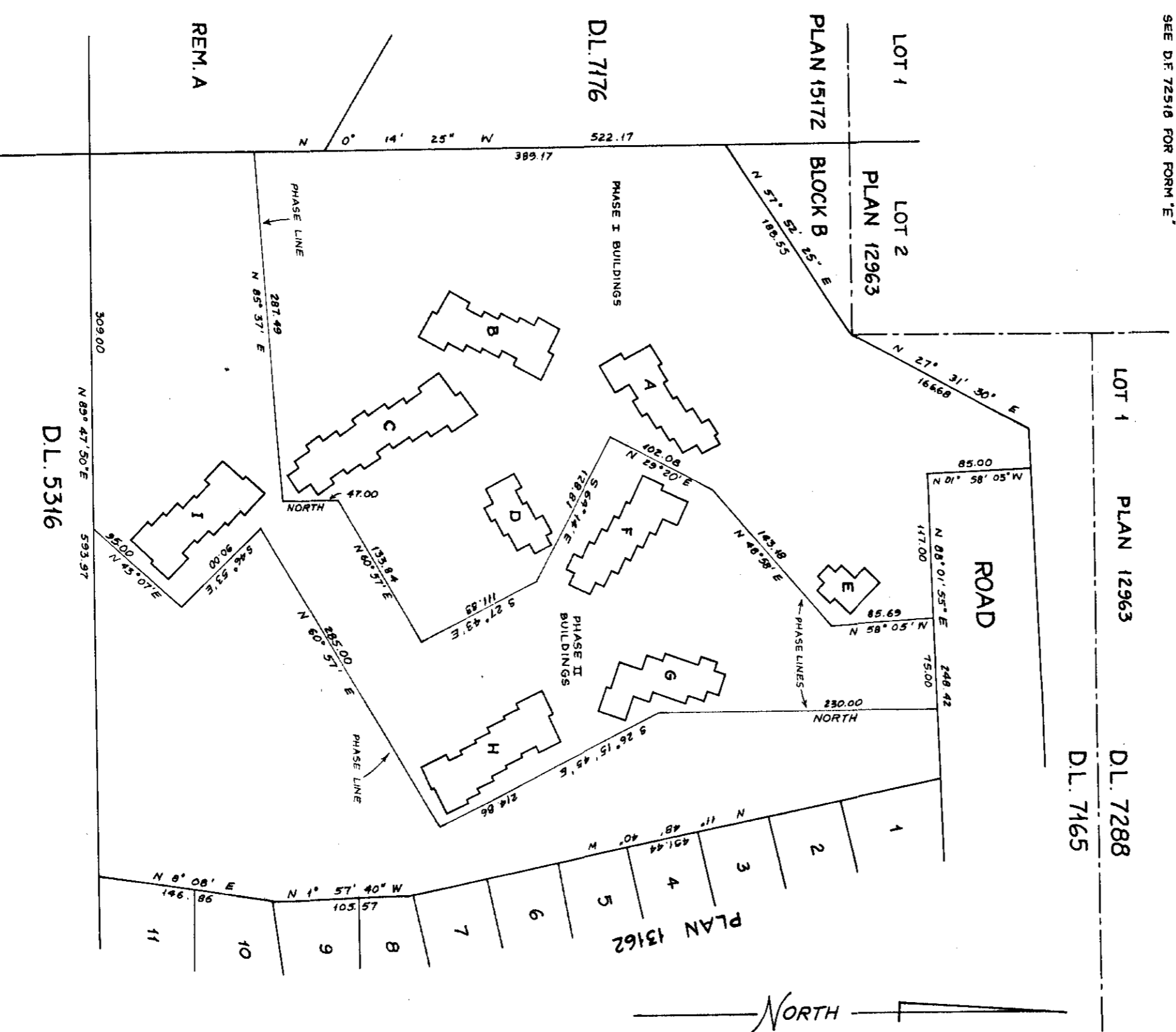
STRATA PLAN VR 490
DEPOSITED AND REGISTERED IN
THE LAND REGISTRY OFFICE AT
VANCOUVER, B.C., THIS 1ST
DAY OF November 1978

REGISTRAR

KEY PLAN

SCALE: 1 INCH = 100 FEET

PHASE II



APPROVED UNDER THE STRATA TITLES ACT,
THIS 6 DAY OF September 1978.

APPROVING OFFICER FOR THE MUNICIPALITY OF WHISTLER:

1. ROBERT B. BROWN OF WHISTLER, B.C., A BRITISH
COLUMBIA LAND SURVEYOR, HEREBY CERTIFY THAT THE
BUILDINGS CREATED ON THE PARCEL DESCRIBED ABOVE
ARE WHOLLY WITHIN THE EXTERNAL BOUNDARIES OF
THAT PARCEL.
DATED AT WHISTLER, B.C. THIS 6th DAY OF
September 1978.

ROBERT B. BROWN & ASSOCIATES
SURVEYORS AND ENGINEERS,
BOX 13, WHISTLER, B.C. V0N 1B0

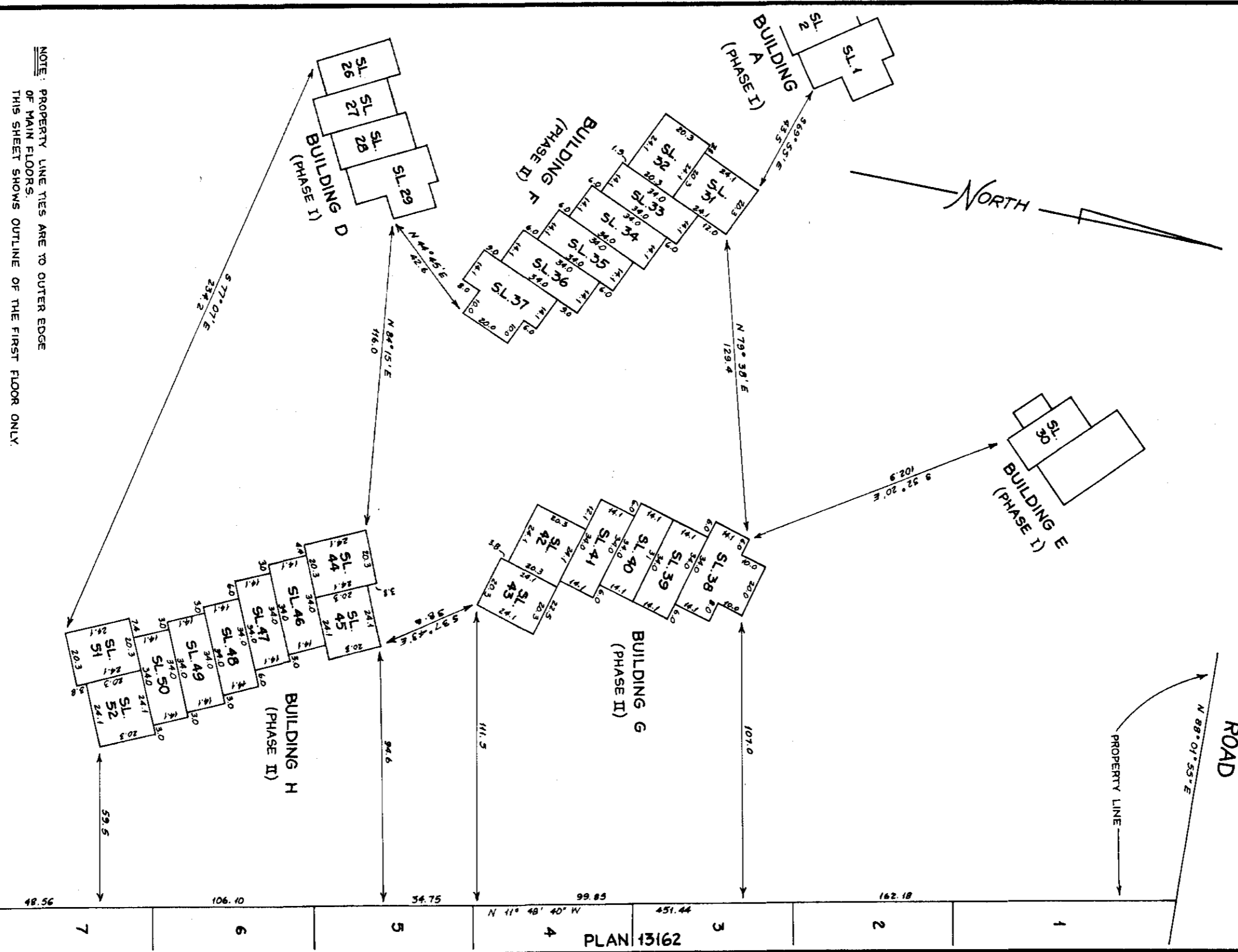
Robert B. Brown
B.C.L.S.

PLAN SHOWING LOCATION OF BUILDINGS ON BLOCK A, D.L. 7165, GP1, N.W.D.

STRATA PLAN VR 490 PHASE II

SCALE: 1 INCH = 40 FEET

FIRST SHEET - SHEET 2 OF 21 SHEETS



NOTE: PROPERTY LINE TIES ARE TO OUTER EDGE OF MAIN FLOORS. THIS SHEET SHOWS OUTLINE OF THE FIRST FLOOR ONLY.

ROBERT B. BROWN & ASSOCIATES SURVEYORS & ENGINEERS, BOX 19, WHISTLER, B.C. VON 1B0

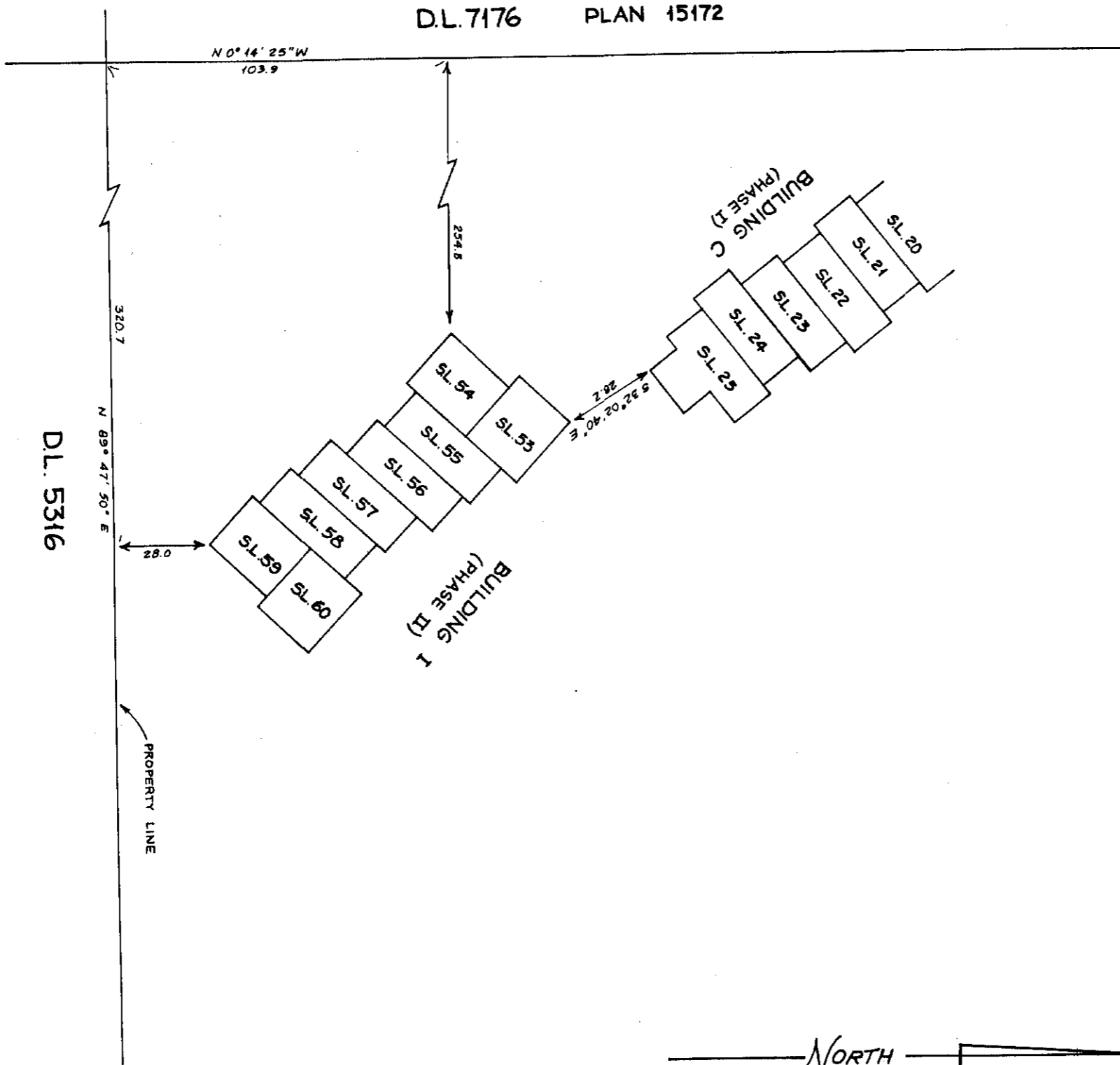
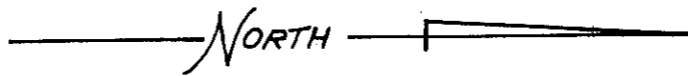
R.B.B.
B.C.L.S.
6 September 1978

PLAN SHOWING LOCATION OF
BUILDINGS ON BLOCK A,
D.L. 7165, GP1, N.W.D.

STRATA PLAN VR 490
PHASE II

SCALE : 1 INCH = 40 FEET

NOTE: PROPERTY LINE TIES ARE TO OUTER EDGE
OF MAIN FLOORS.
THIS SHEET SHOWS OUTLINE OF FIRST FLOOR ONLY.



ROBERT B. BROWN & ASSOCIATES
SURVEYORS & ENGINEERS
BOX 13, WHISTLER, B.C. VON 1B0

[Signature]
6 September 1978. B.C.L.S.

STRATA PLAN VR 490
PHASE II

STRATA TITLES ACT

LOT NO.	SHEET NO.	FORM 1	FORM 2	FORM 3
		SECTION 3 (f) (f) SCHEDULE OF UNIT ENTITLEMENT	SECTION 3 (f) (g) SCHEDULE OF INTEREST UPON DESTRUCTION	SECTION 3 (f) (h) SCHEDULE OF VOTING RIGHTS
		UNIT ENTITLEMENT	INTEREST UPON DESTRUCTION	NUMBER OF VOTES
31	40	10	4037	
32	40	40	3838	
33	40	40	3838	
34	40	40	3838	
35	40	40	3838	
36	40	40	3838	
37	40	44	4434	
38	41	14	4367	
39	41	40	3772	
40	41	40	3772	
41	41	40	3772	
42	41	40	3904	
43	41	40	4037	
44	42	10	3904	
45	42	10	3772	
46	42	40	3772	
47	42	40	3772	
48	42	40	3772	
49	42	40	3772	
50	42	40	3838	
51	42	10	3970	
52	42	40	3970	
53	43	40	4632	
54	43	40	4764	
55	43	13	4963	
56	43	13	5029	
57	43	13	5095	
58	43	13	5161	
59	43	40	4897	
60	43	40	4500	
AGGREGATE PHASE II		320	125,000	
PREVIOUS AGGREGATE		290	100,000	
TOTAL AGGREGATE		610	225,000	

ACCEPTED AS TO FORMS 1, 2 & 3
THIS 23RD DAY OF October, 1978
for Dean M. Dickman
SUPERINTENDENT OF INSURANCE

DATED THIS 6TH DAY OF September 1978.

Robert B. Brown B.C.L.S.

ROBERT B. BROWN & ASSOCIATES
SURVEYORS AND ENGINEERS
BOX 13, WHISTLER, B.C. V0N 1B0

STRATA PLAN VR490
PHASE II

STATUTORY DECLARATION

I, THE UNDERSIGNED, DO SOLEMNLY DECLARE THAT :

- (1) I, THE UNDERSIGNED, AM THE DULY AUTHORIZED AGENT OF THE OWNER-DEVELOPER.
- (2) THE STRATA PLAN IS ENTIRELY FOR RESIDENTIAL USE.

I MAKE THIS SOLEMN DECLARATION CONSCIENTIOUSLY, BELIEVING IT TO BE TRUE, AND KNOWING THAT IT IS OF THE FORCE AND EFFECT AS IF MADE UNDER OATH.

DECLARED BEFORE ME AT THE CITY OF VANCOUVER
IN THE PROVINCE OF BRITISH COLUMBIA
THIS 15 DAY OF September 1978.

William F Dykes

DIRECTOR

Donald M. Kald
A COMMISSIONER FOR TAKING AFFIDAVITS IN THE PROVINCE OF
BRITISH COLUMBIA.

SIGNATURES :

OWNER

INTERNATIONAL LAND CORPORATION LTD.

DIRECTOR William F Dykes
DIRECTOR

MORTGAGEES

THE TORONTO DOMINION BANK
BY ITS LAWFUL ATTORNEY

William F Dykes who is
WITNESS William F Dykes 8735 SMP. AST. N.S.R.

THE TORONTO DOMINION BANK
BY ITS LAWFUL ATTORNEY

William F Dykes
WITNESS William F Dykes 8735 SMP. AST. N.S.R.

GARIBALDI - WHISTLER DEVELOPMENT CO. LTD.

DIRECTOR William F Dykes
DIRECTOR

APPROVED AS PHASE II OF A III PHASE
STRATA PLAN UNDER THE STRATA TITLES ACT
DATED THIS 6 DAY OF September 1978.

William F Dykes
APPROVING OFFICER FOR THE MUNICIPALITY OF WHISTLER

William F Dykes B.C.L.S.

6 September 1978

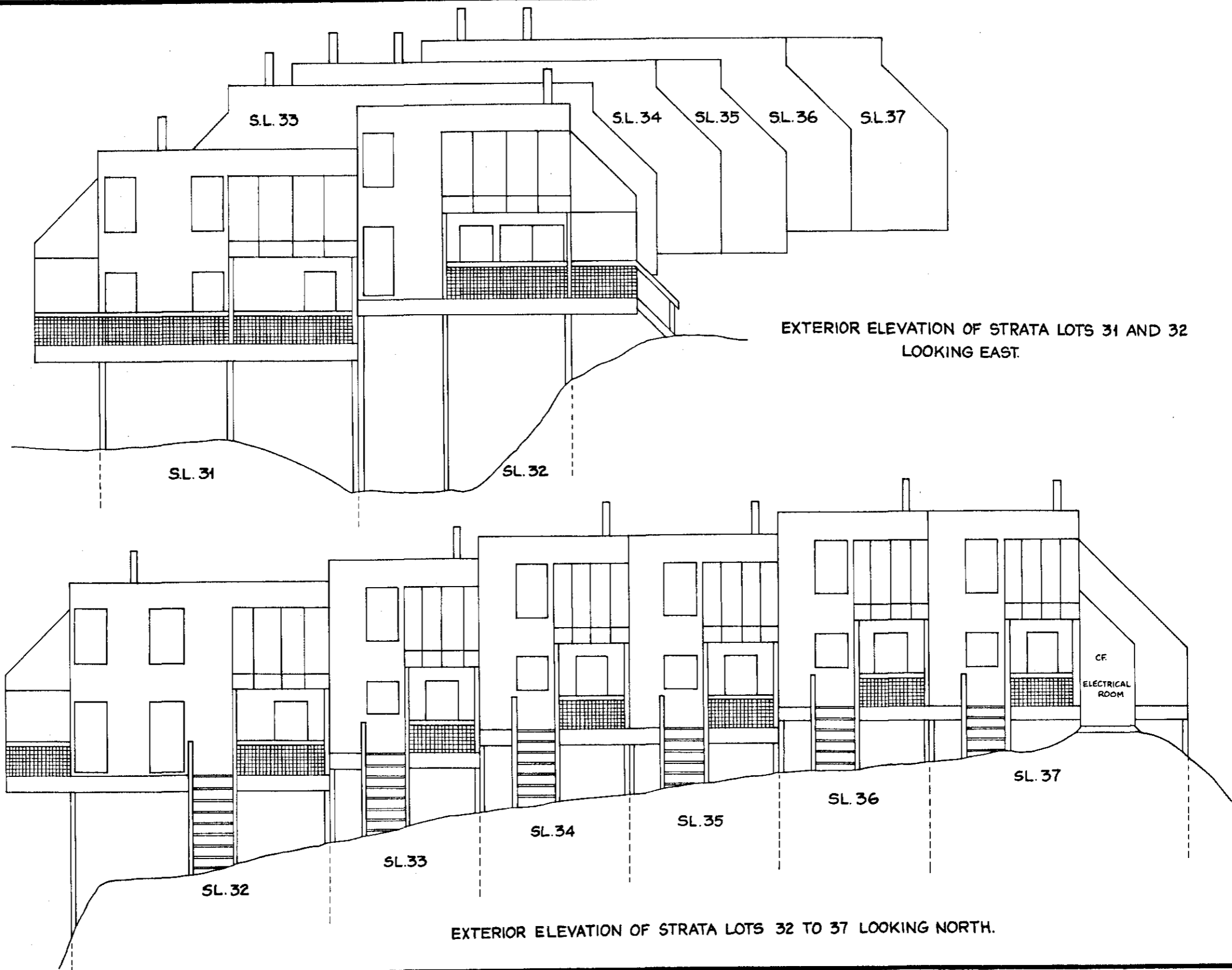
SHEET 6 OF 21 SHEETS.

STRATA PLAN VR490

PHASE II

ELEVATIONS OF BUILDING 'F'

SCALE: 1 INCH = 10 FEET



B.C.L.S.

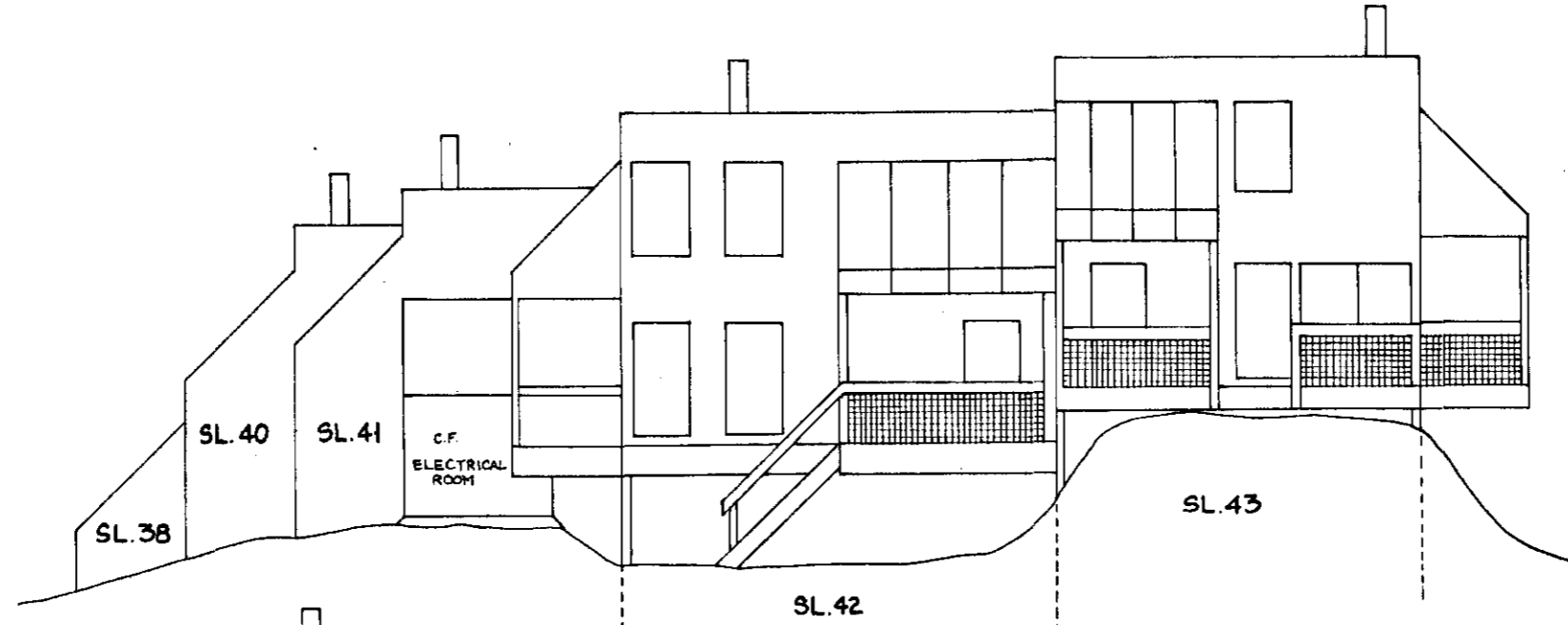
[Signature]
6 September 1978

NOTE:
CF DENOTES COMMON FACILITY

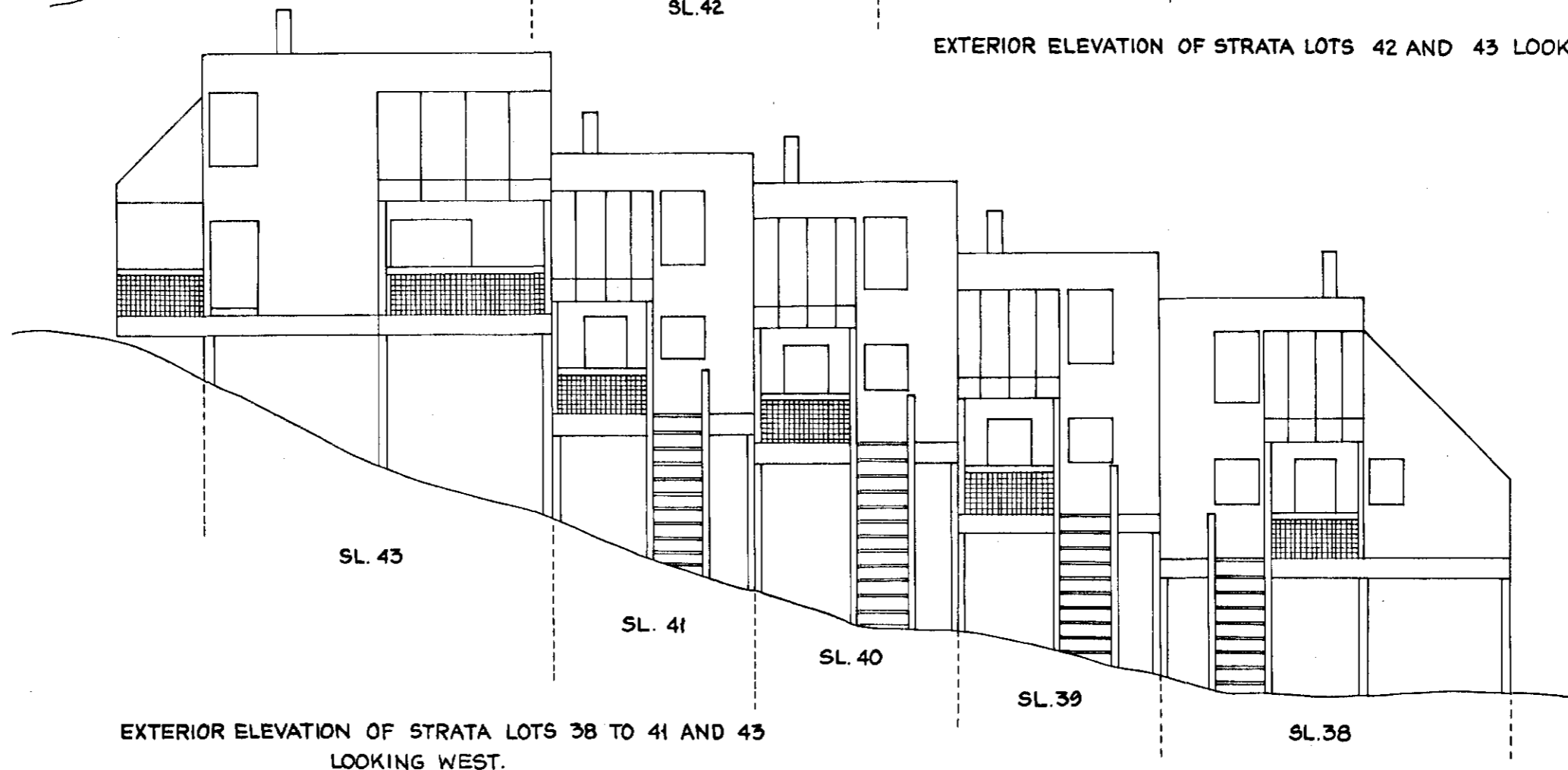
SHEET 7 OF 21 SHEETS

STRATA PLAN VR490
PHASE II

B.C.L.S.
[Signature]
6 September 1978



EXTERIOR ELEVATION OF STRATA LOTS 42 AND 43 LOOKING NORTH.



EXTERIOR ELEVATION OF STRATA LOTS 38 TO 41 AND 43
LOOKING WEST.

ELEVATIONS OF BUILDING 'G'

SCALE: 1/4 INCH = 10 FEET

NOTE:
C.F. DENOTES COMMON FACILITY.

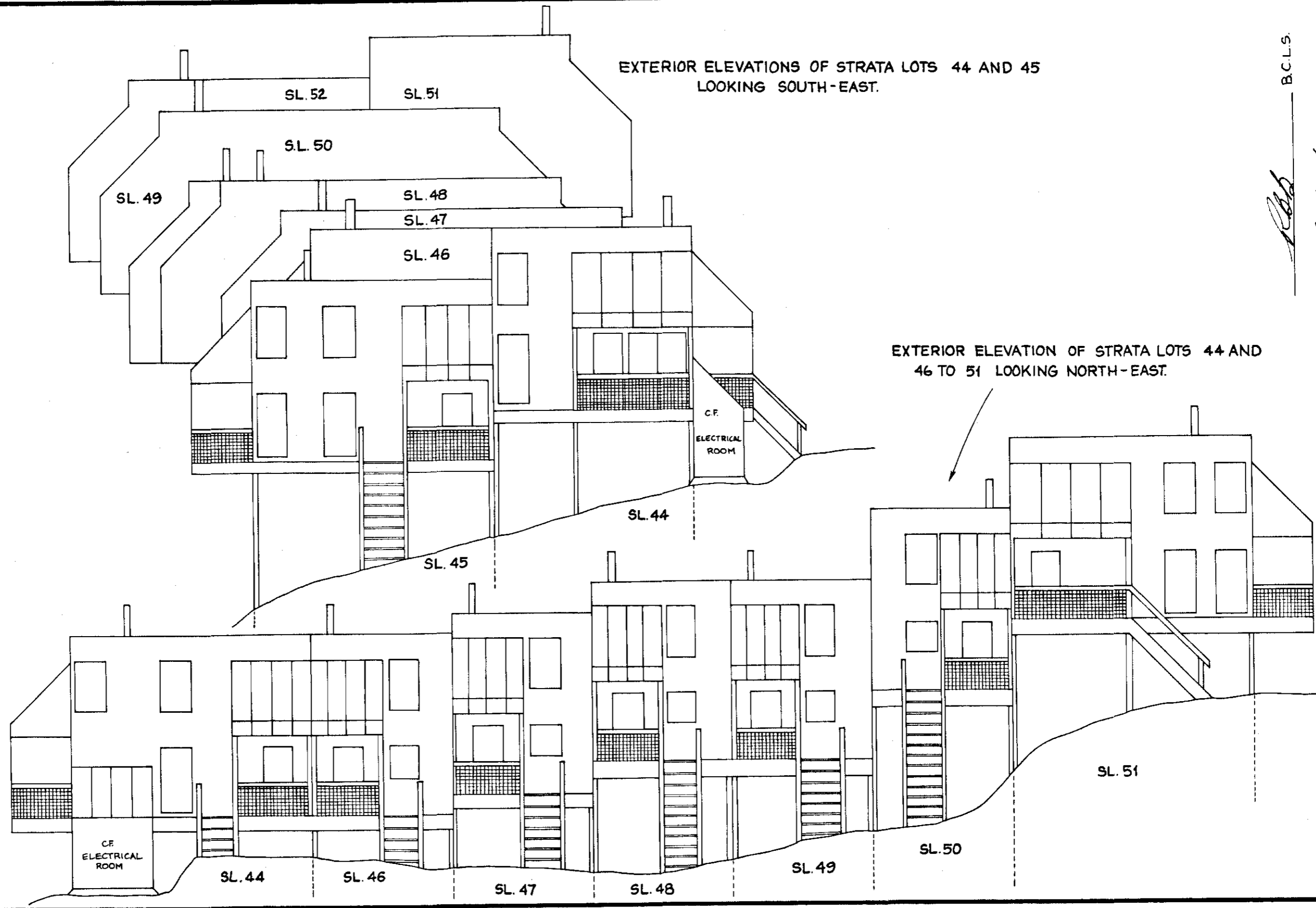
SHEET 8 OF 21 SHEETS

STRATA PLAN VR490

PHASE II

ELEVATIONS OF BUILDING 'H'

SCALE: 1 INCH = 10 FEET



EXTERIOR ELEVATIONS OF STRATA LOTS 44 AND 45
LOOKING SOUTH-EAST.

EXTERIOR ELEVATION OF STRATA LOTS 44 AND
46 TO 51 LOOKING NORTH-EAST.

B.C.L.S.
[Signature]
6 September 1978.

NOTE:
CF. DENOTES COMMON FACILITY.

SHEET 9 OF 21 SHEETS

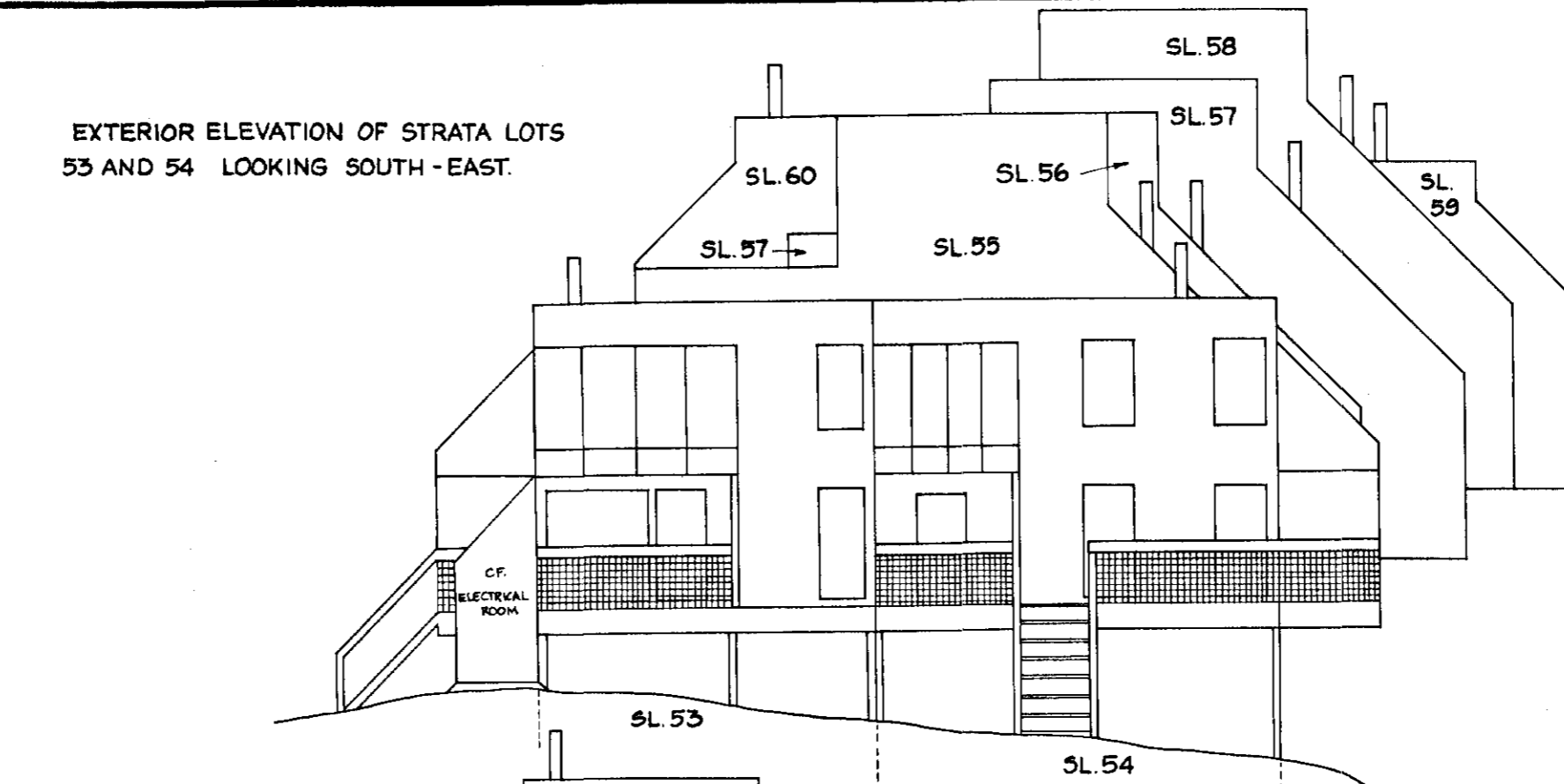
STRATA PLAN VR490

PHASE II

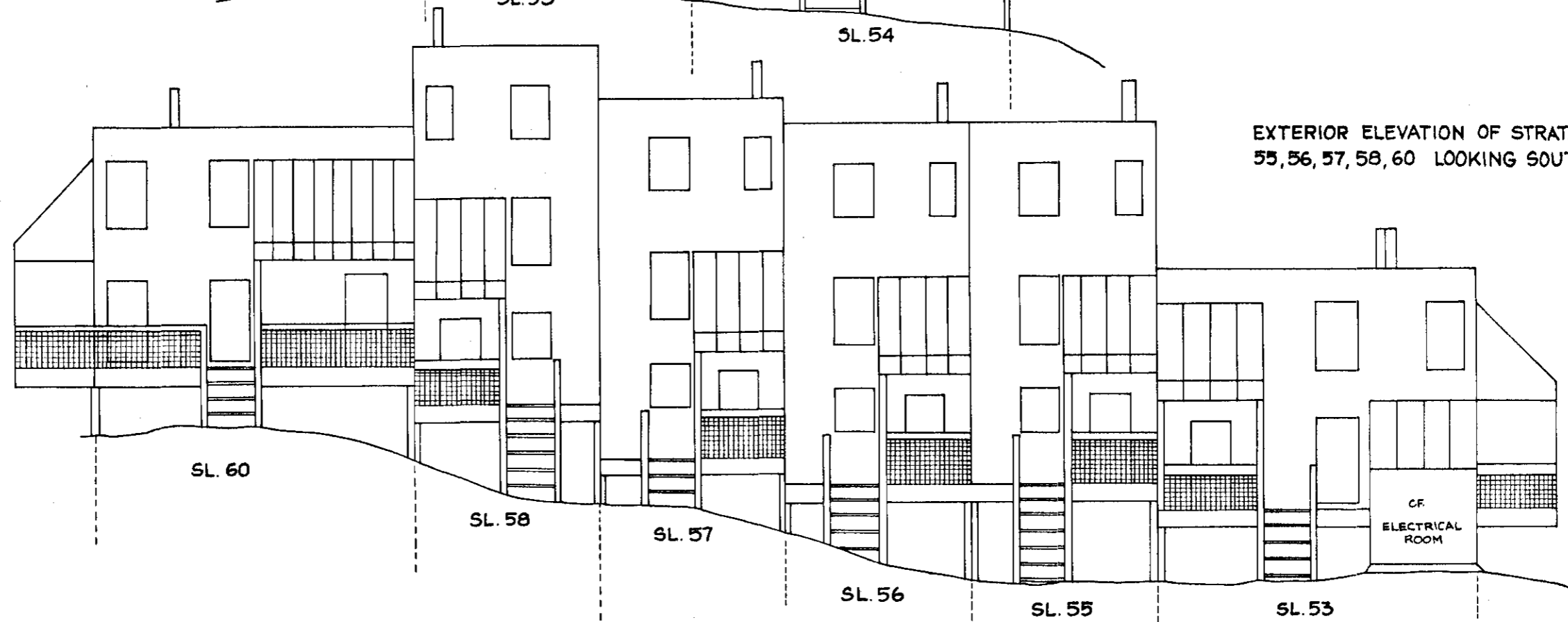
ELEVATIONS OF BUILDING 'I'

SCALE: 1 INCH = 10 FEET

EXTERIOR ELEVATION OF STRATA LOTS 53 AND 54 LOOKING SOUTH - EAST.



EXTERIOR ELEVATION OF STRATA LOTS 53, 55, 56, 57, 58, 60 LOOKING SOUTH - WEST.



B.C.L.S.

[Signature]

6 September 1978

NOTE:
CF DENOTES COMMON FACILITY.

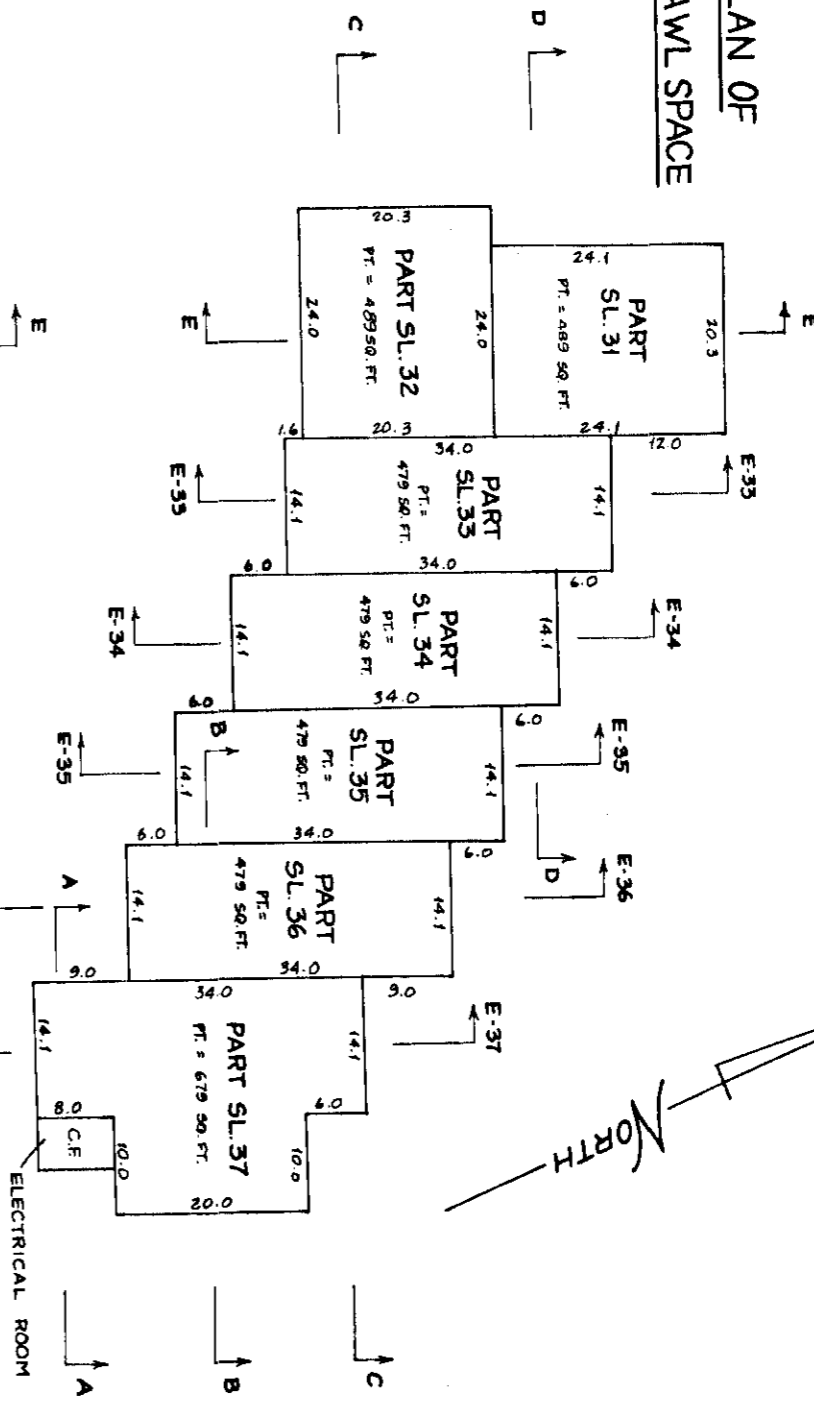
PLAN OF STRATA LOTS 31 TO 37. BUILDING F

SCALE: 1 INCH = 20 FEET

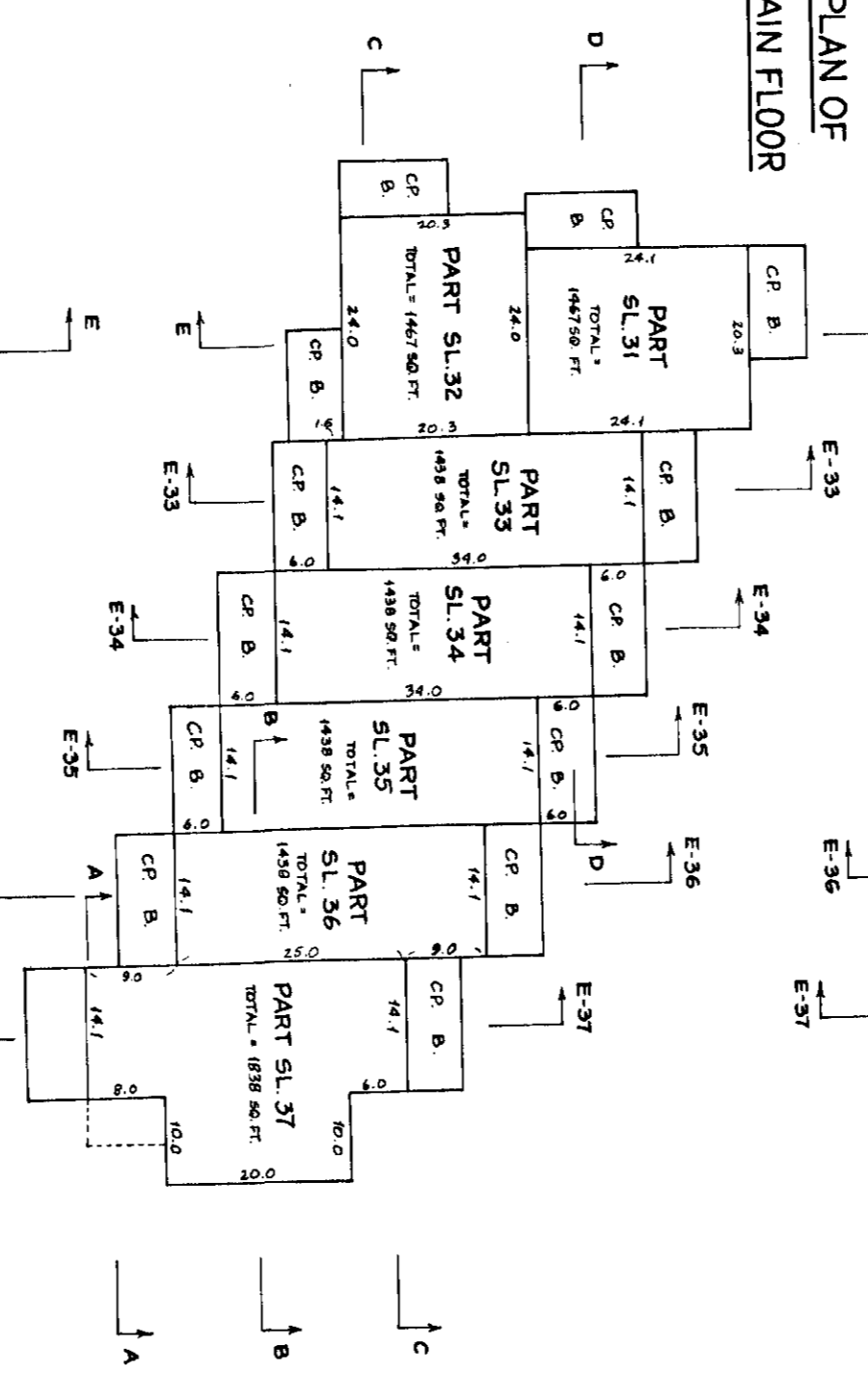
STRATA PLAN VR 490
PHASE II

SHEET 10 OF 21 SHEETS

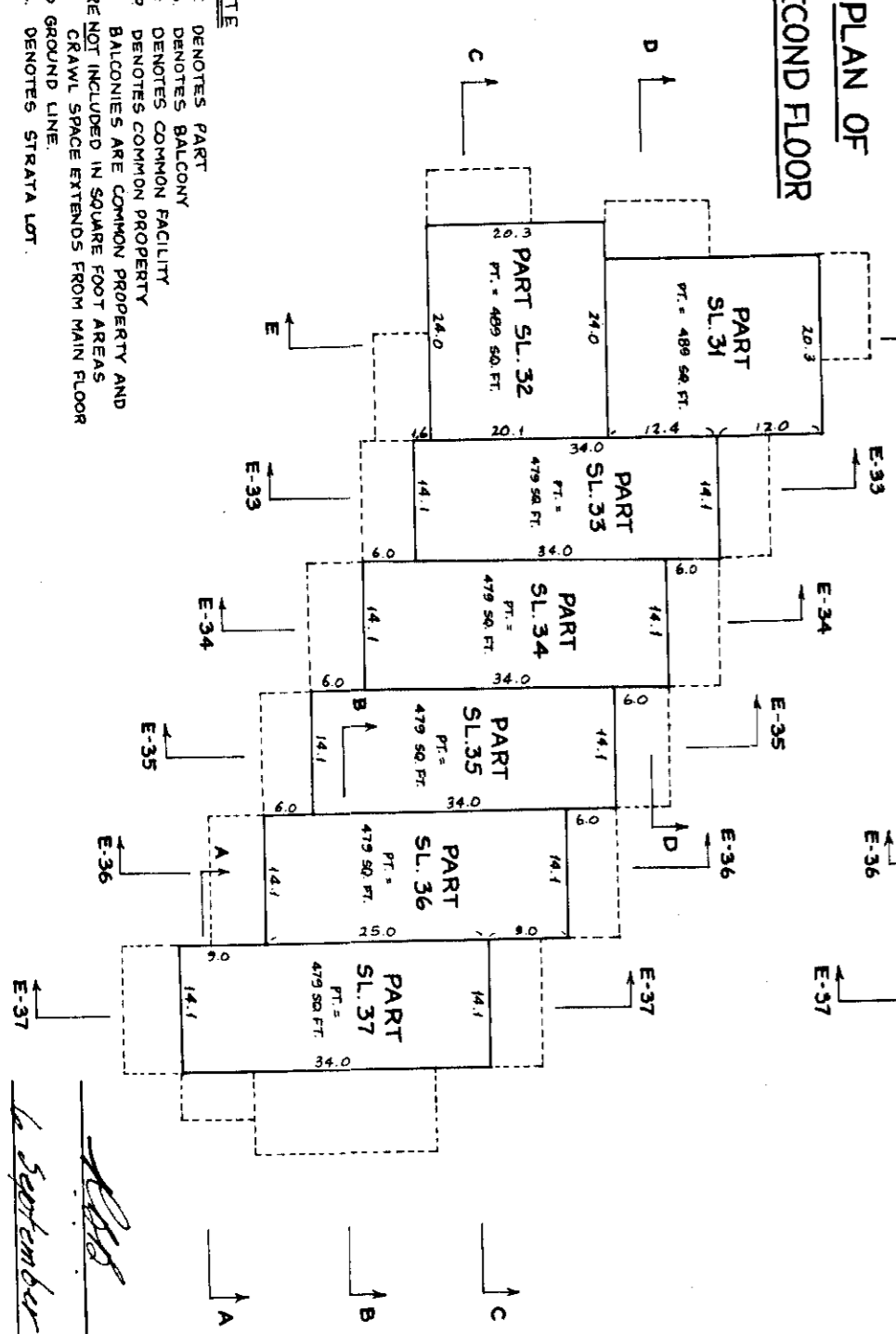
PLAN OF CRAWL SPACE



PLAN OF MAIN FLOOR



PLAN OF SECOND FLOOR



NOTE
 PT DENOTES PART
 B DENOTES BALCONY
 CF DENOTES COMMON FACILITY
 CP DENOTES COMMON PROPERTY
 BALCONIES ARE COMMON PROPERTY AND ARE NOT INCLUDED IN SQUARE FOOT AREAS
 CRAWL SPACE EXTENDS FROM MAIN FLOOR TO GROUND LINE.
 S.L. DENOTES STRATA LOT.

[Signature]
 6 September 1978
 B.C.L.S.

PLAN OF STRATA LOTS 38 TO 43. BUILDING G

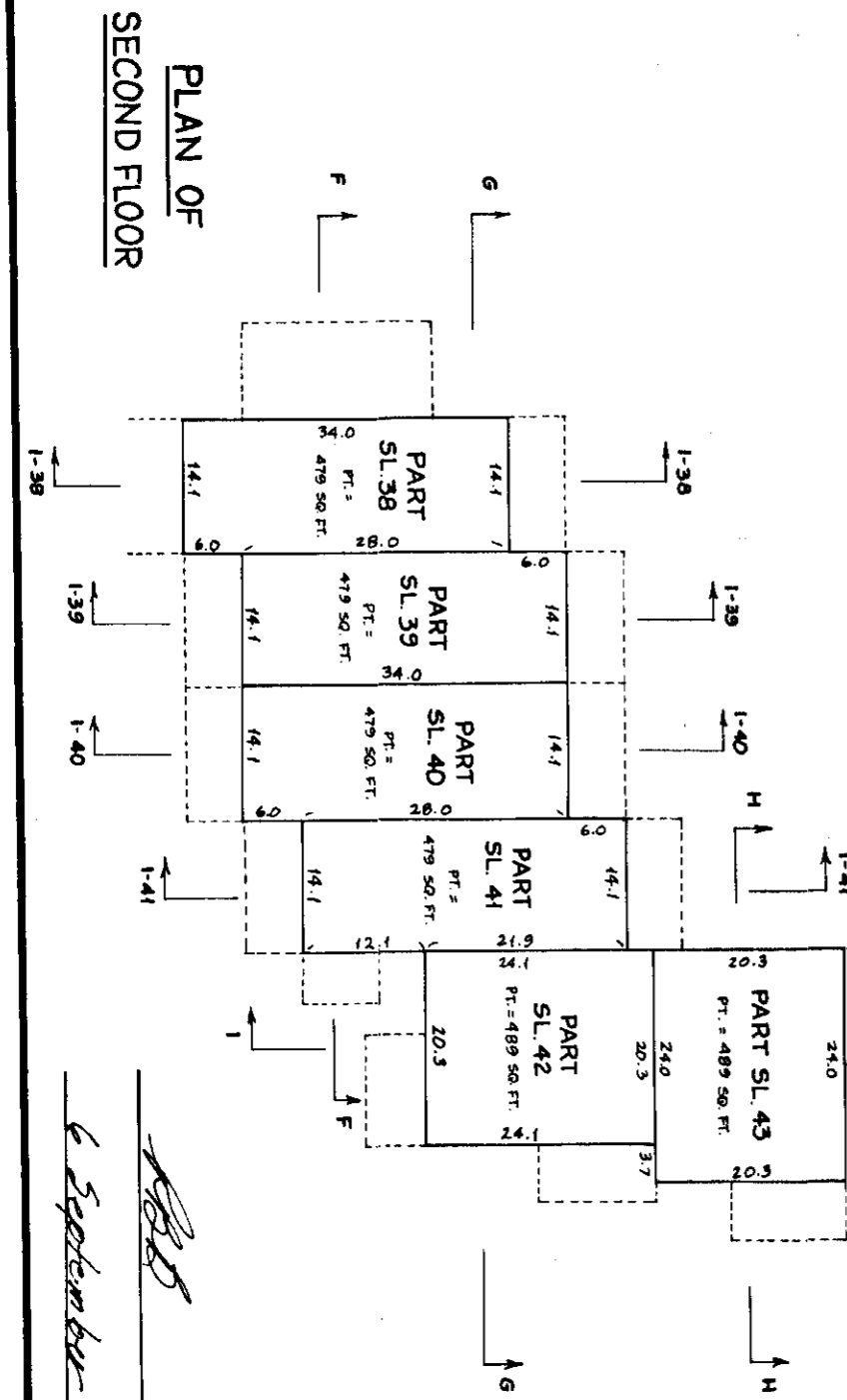
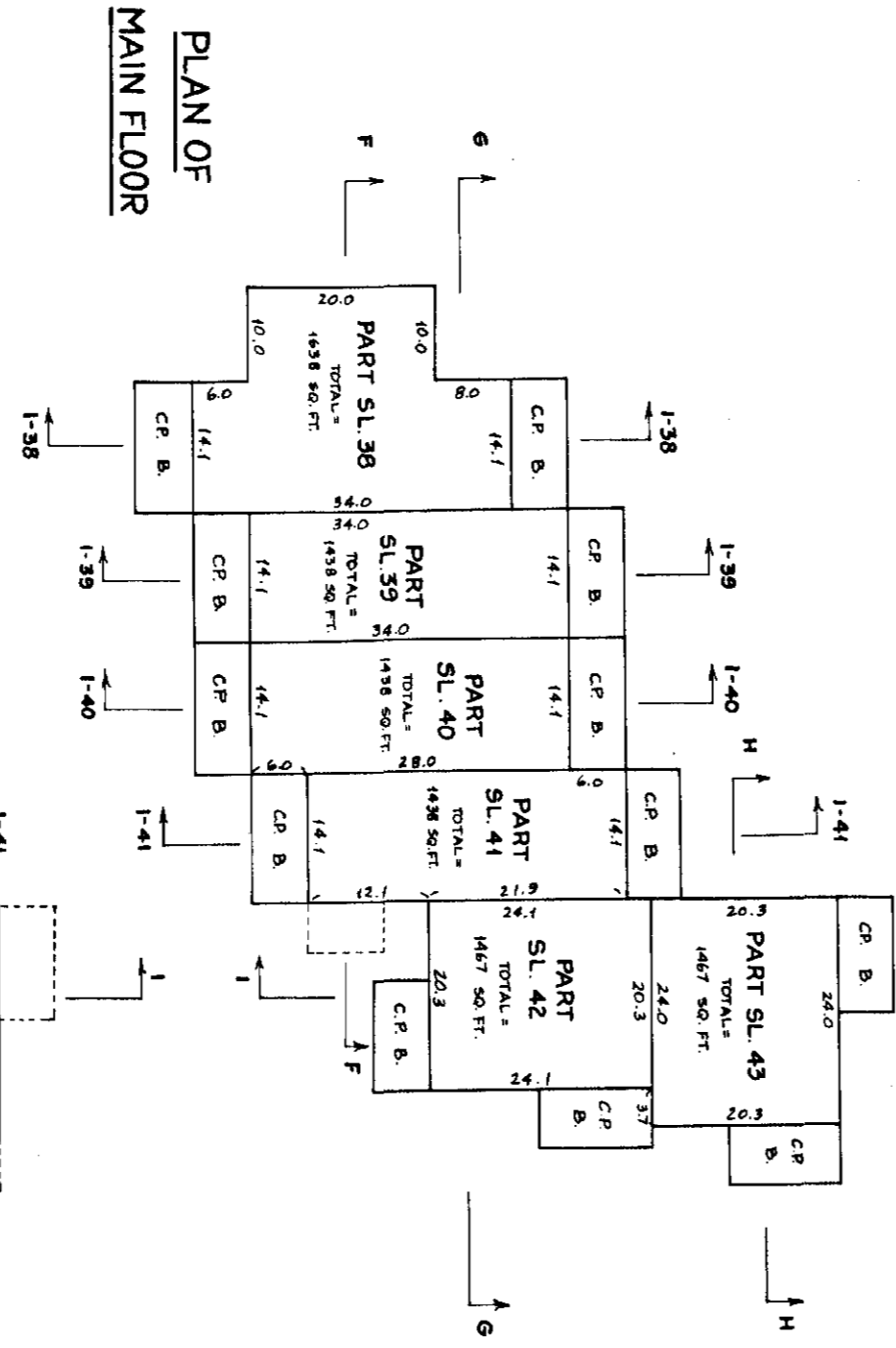
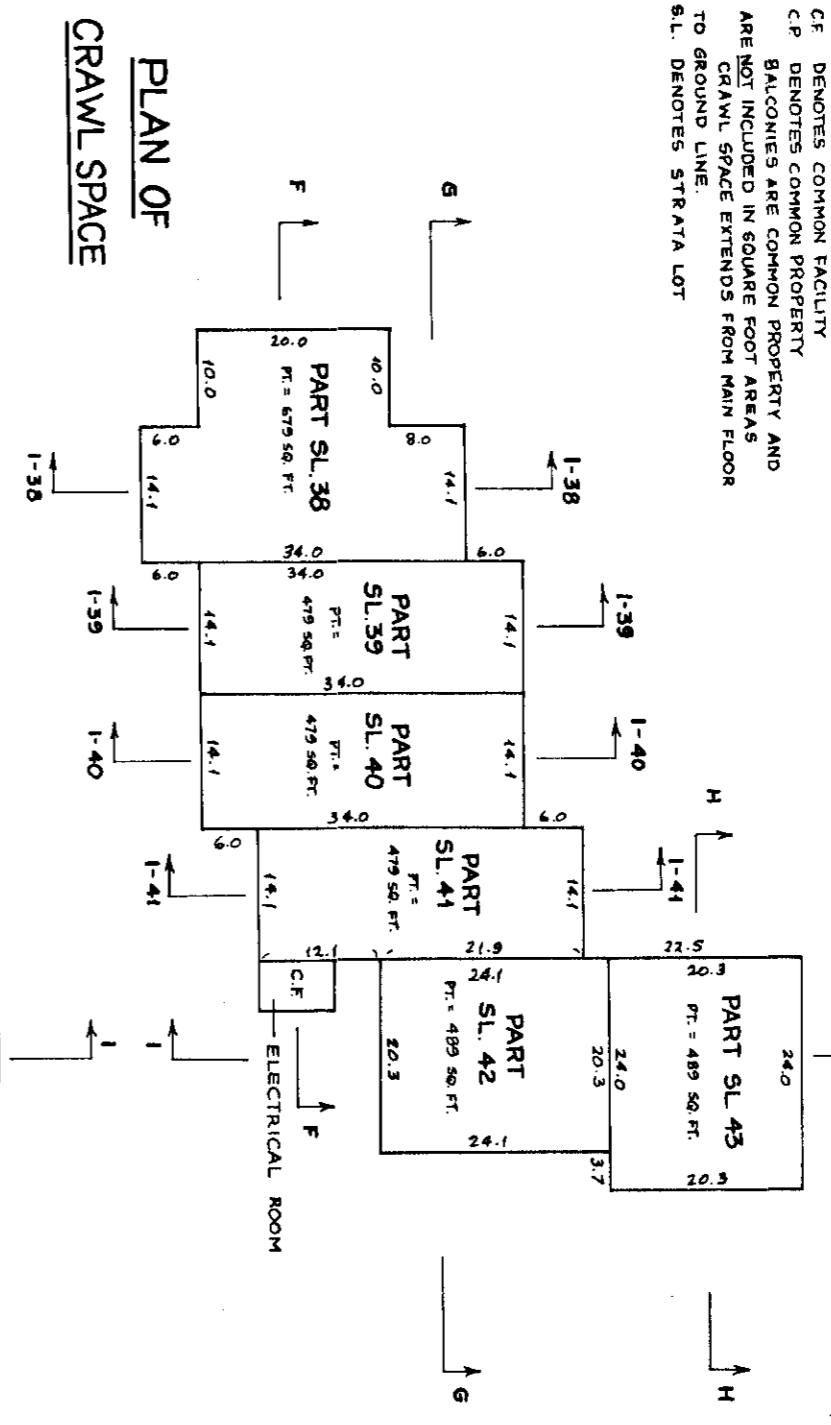

STRATA PLAN VR 490

PHASE II

SHEET 11 OF 21 SHEETS

SCALE : 1 INCH = 20 FEET

NOTE:
 PT. DENOTES PART
 B. DENOTES BALCONY
 CF. DENOTES COMMON FACILITY
 CP. DENOTES COMMON PROPERTY
 BALCONIES ARE COMMON PROPERTY AND ARE NOT INCLUDED IN SQUARE FOOT AREAS
 CRAWL SPACE EXTENDS FROM MAIN FLOOR TO GROUND LINE.
 S.L. DENOTES STRATA LOT



[Signature]
 B.C.L.S.
 6 September 1978.

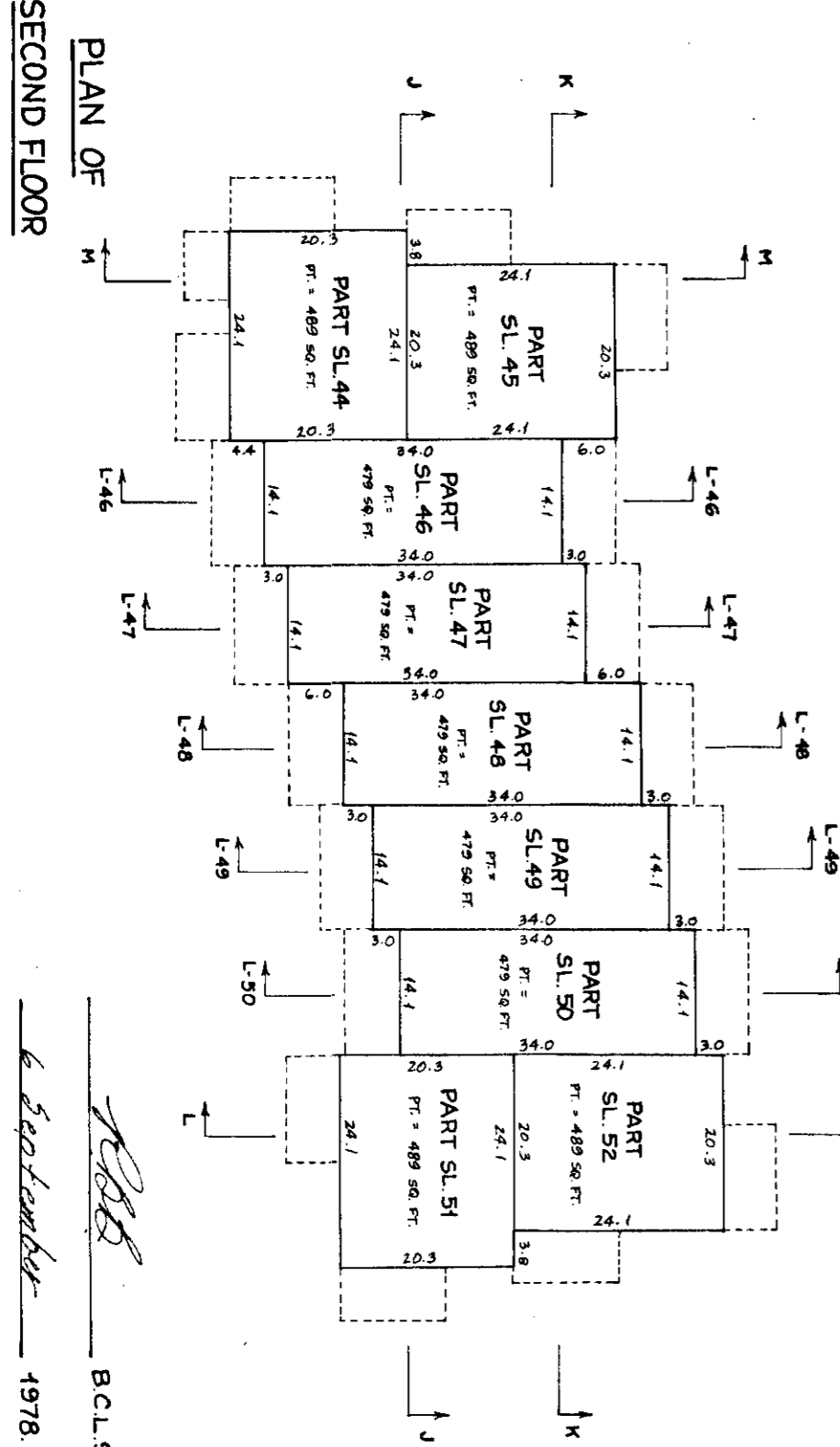
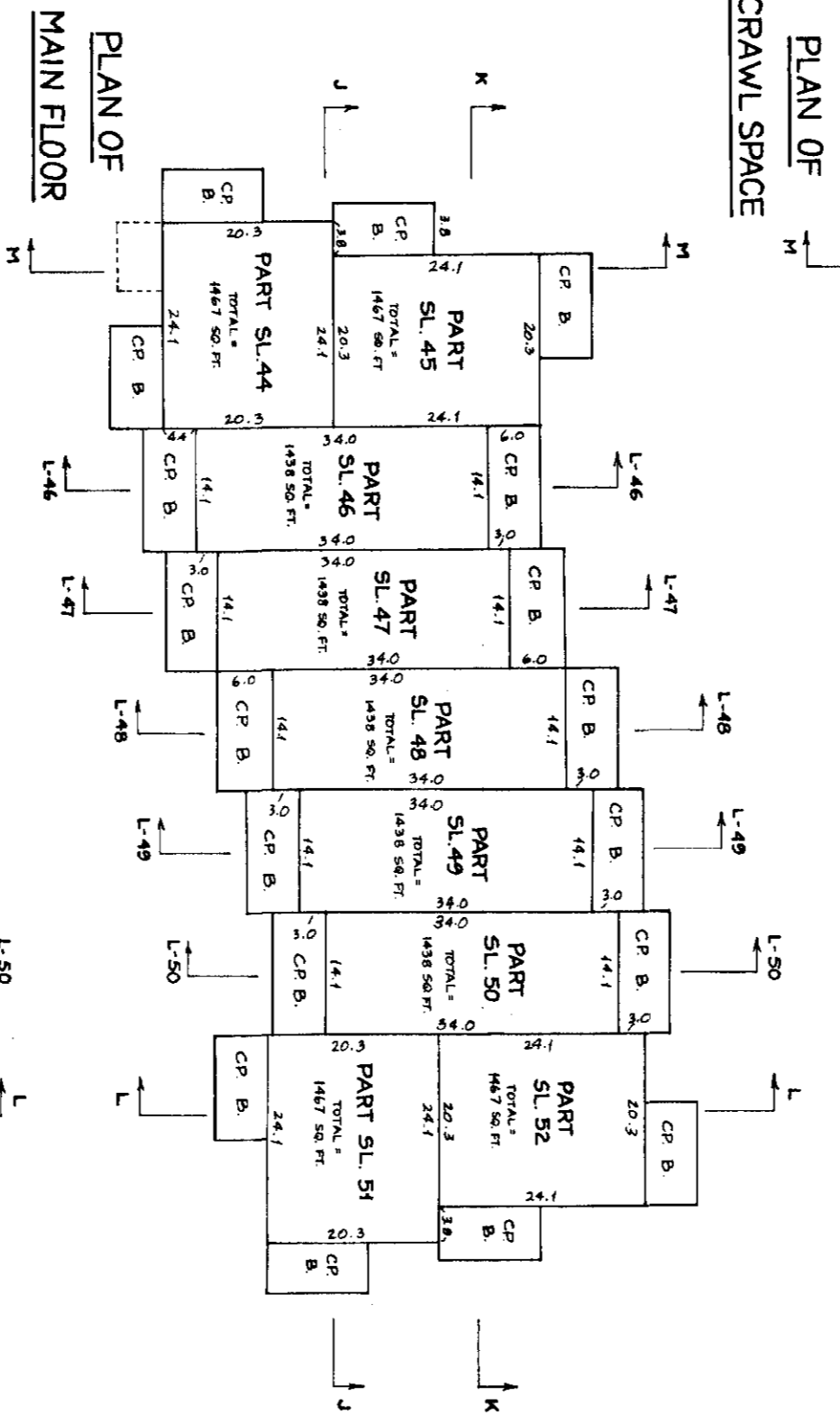
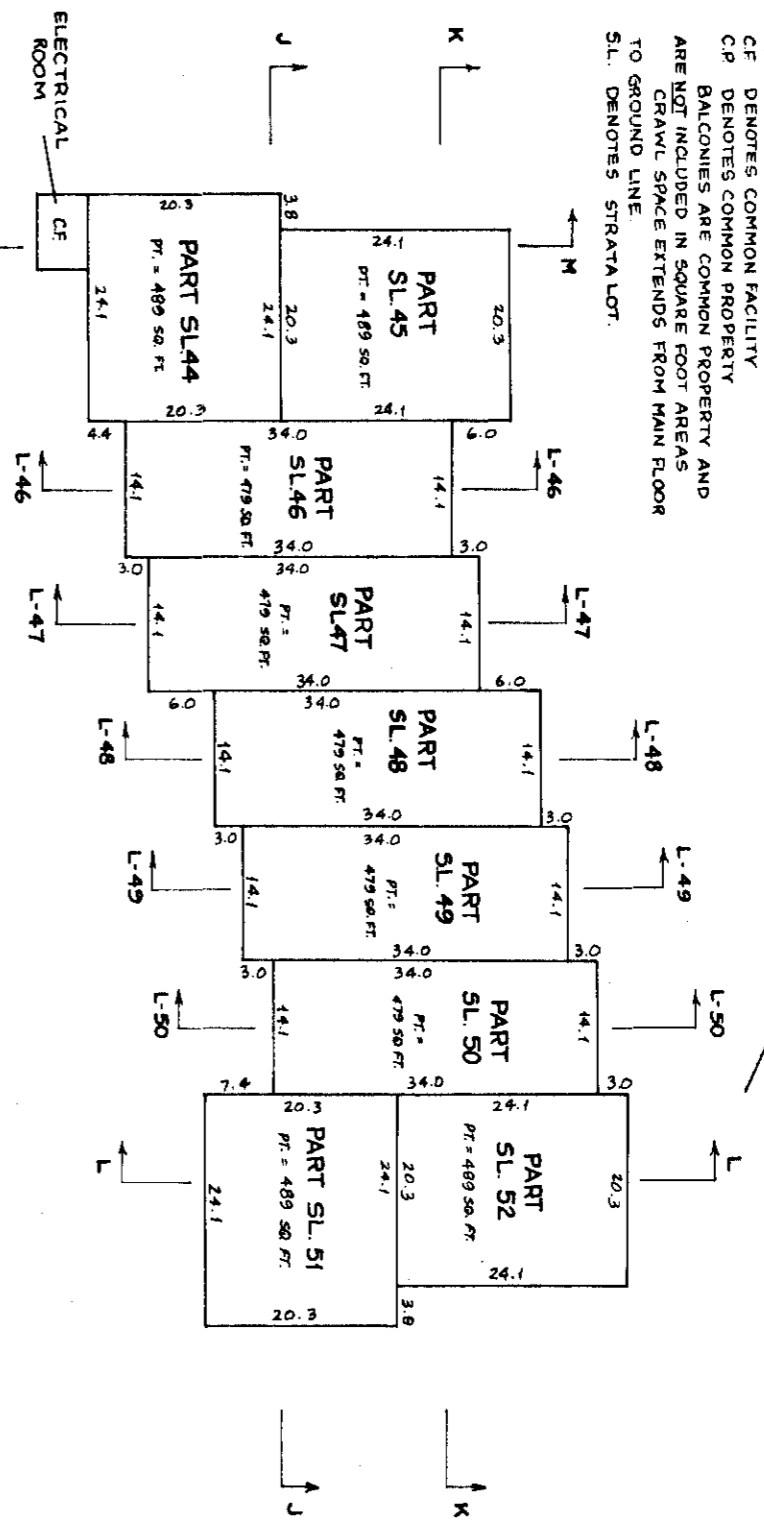
PLAN OF STRATA LOTS 44 TO 52, BUILDING H.

STRATA PLAN VR 490 PHASE II

SCALE : 1 INCH = 20 FEET



NOTE:
 PT DENOTES PART
 B DENOTES BALCONY
 CF DENOTES COMMON FACILITY
 CP DENOTES COMMON PROPERTY
 BALCONIES ARE COMMON PROPERTY AND
 ARE NOT INCLUDED IN SQUARE FOOT AREAS
 CRAWL SPACE EXTENDS FROM MAIN FLOOR
 TO GROUND LINE
 SL DENOTES STRATA LOT.



[Signature]
 6 September 1978.
 B.C.L.S.

PLAN OF STRATA LOTS 53-TO 60.

BUILDING I

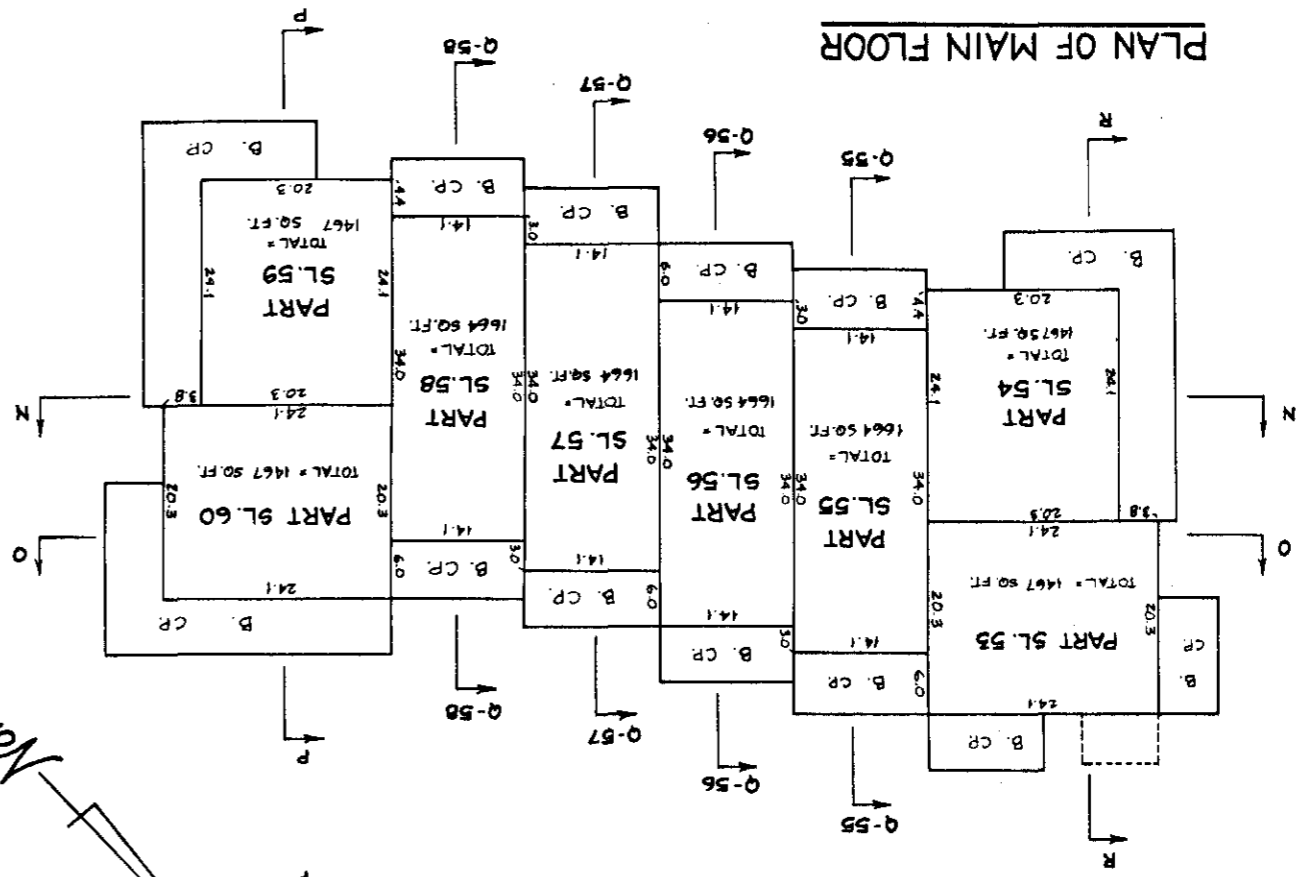
SCALE : 1 INCH = 20 FEET

SHEET 13 OF 21 SHEETS

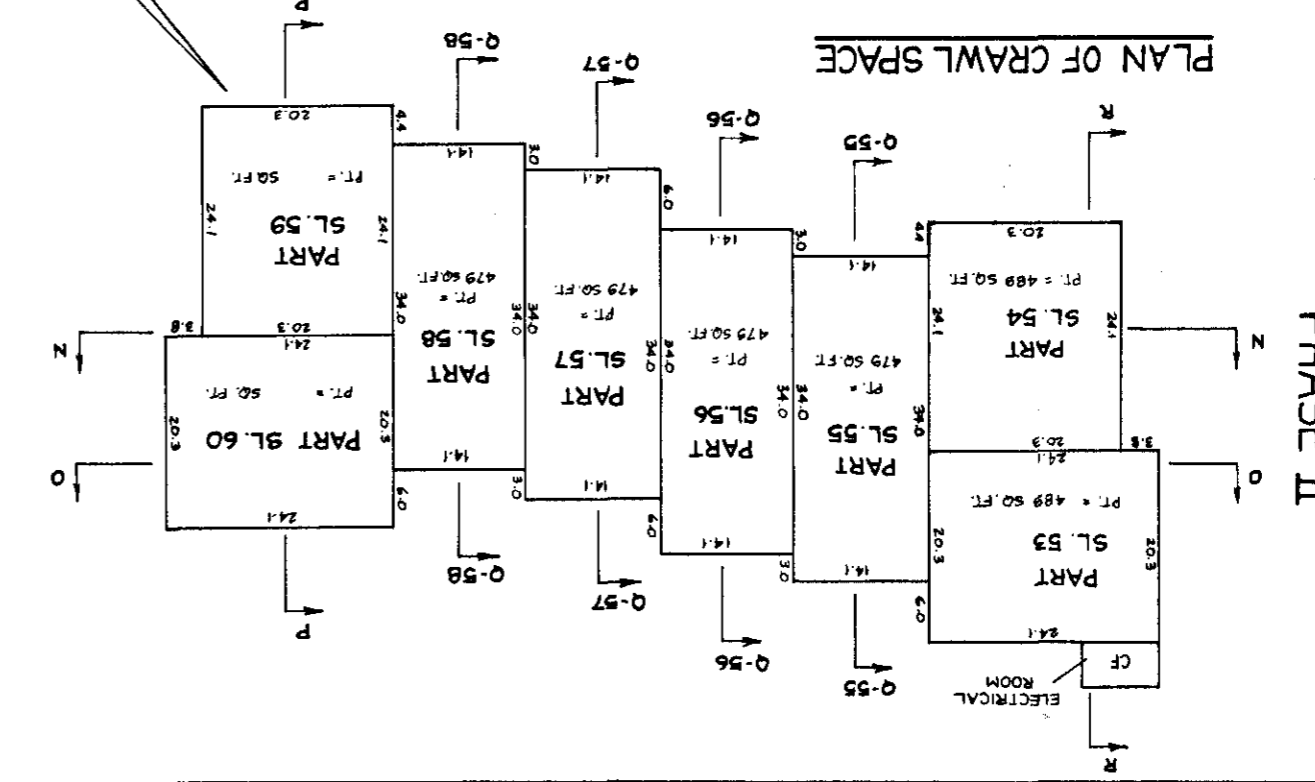
STRATA PLAN VR 490

PHASE II

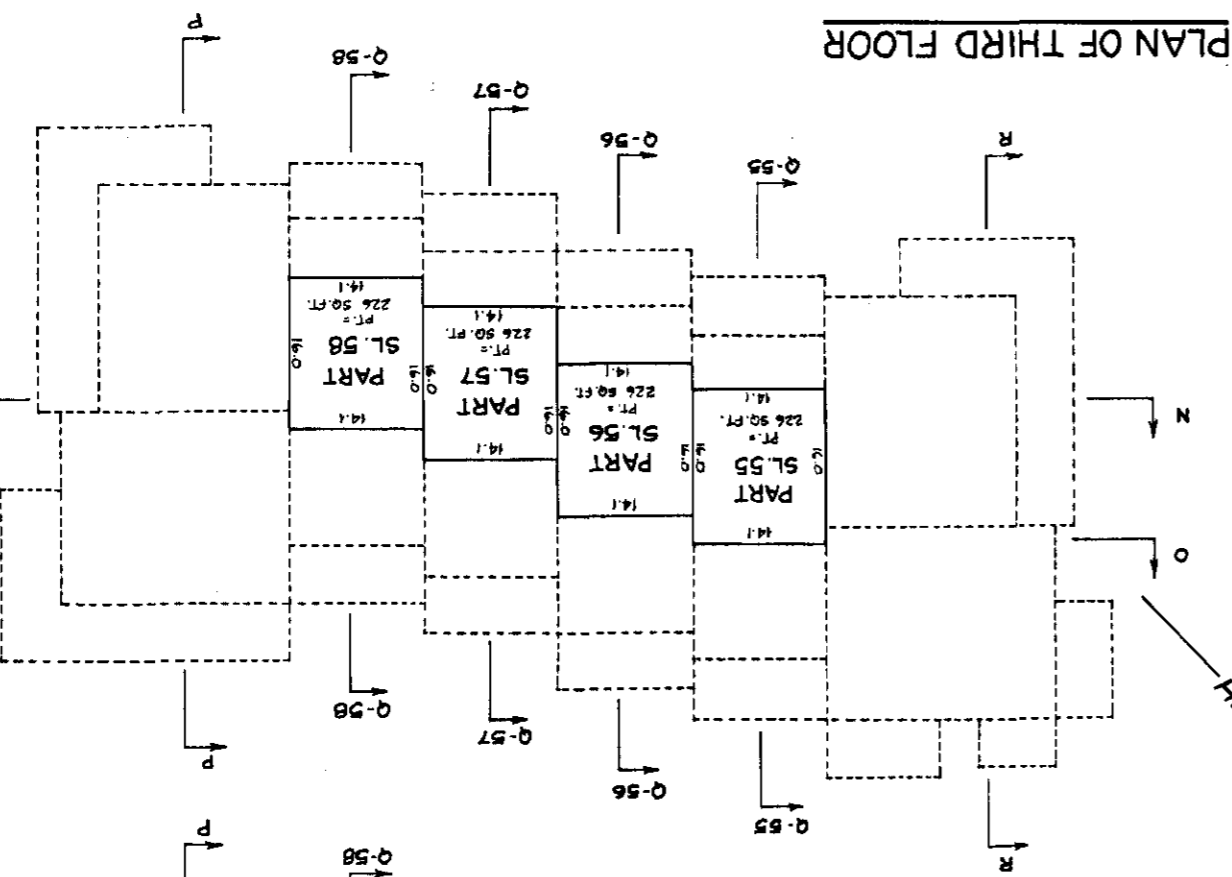
PLAN OF MAIN FLOOR



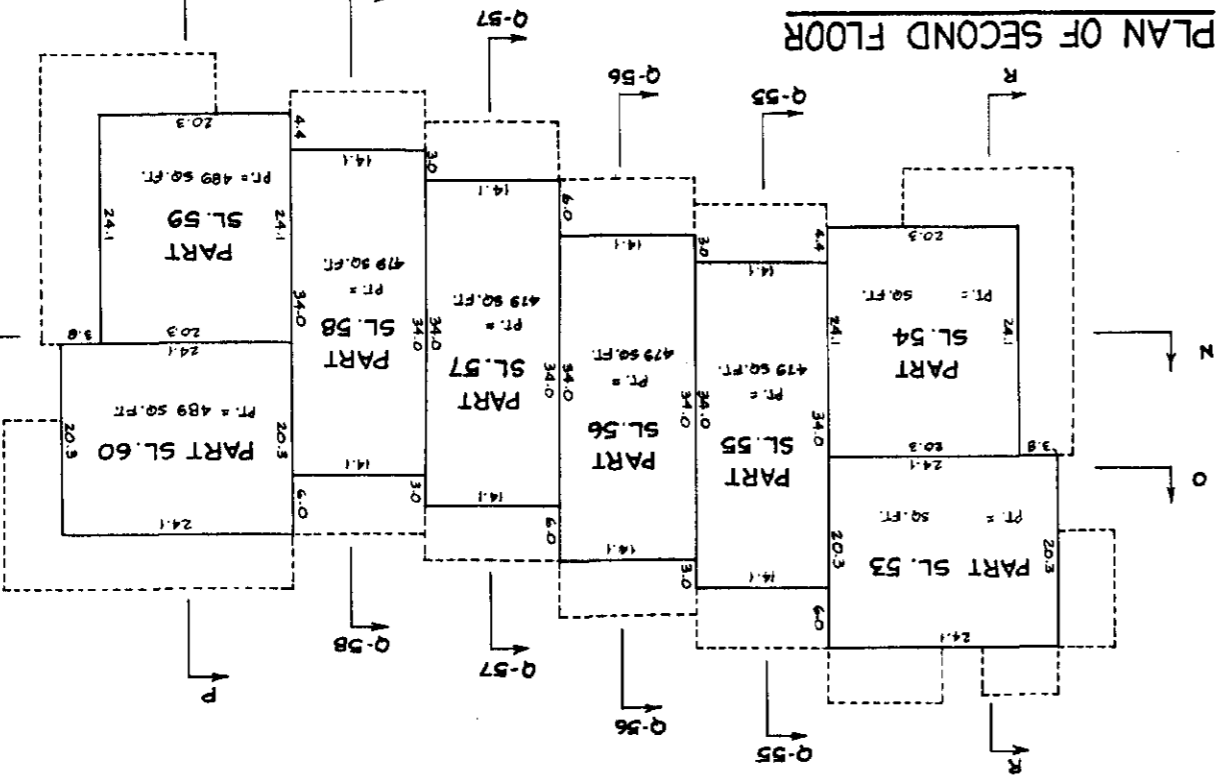
PLAN OF CRAWL SPACE



PLAN OF THIRD FLOOR



PLAN OF SECOND FLOOR



6 September 1978

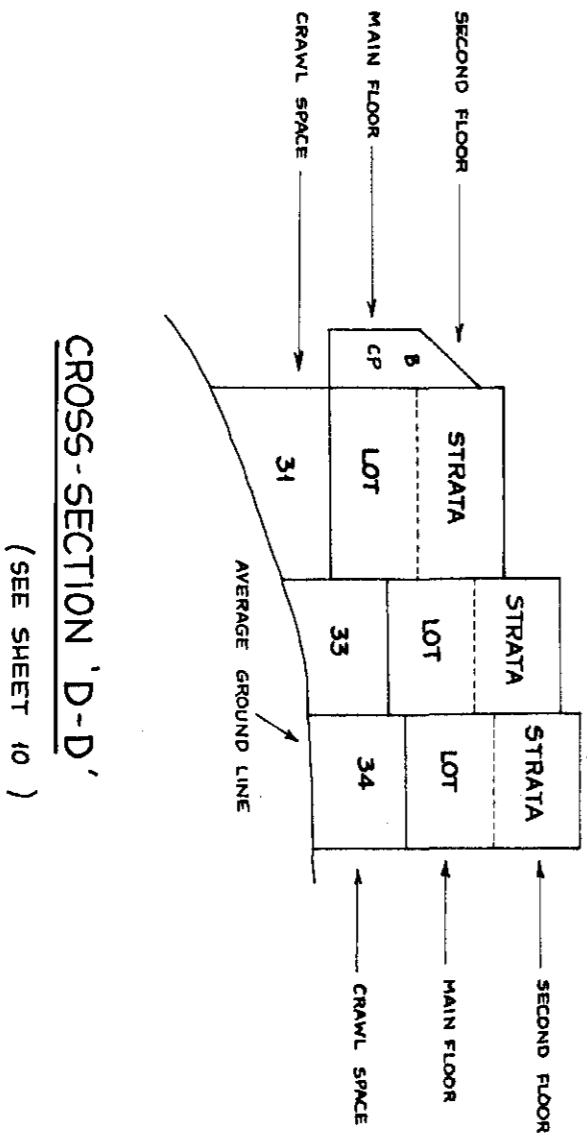
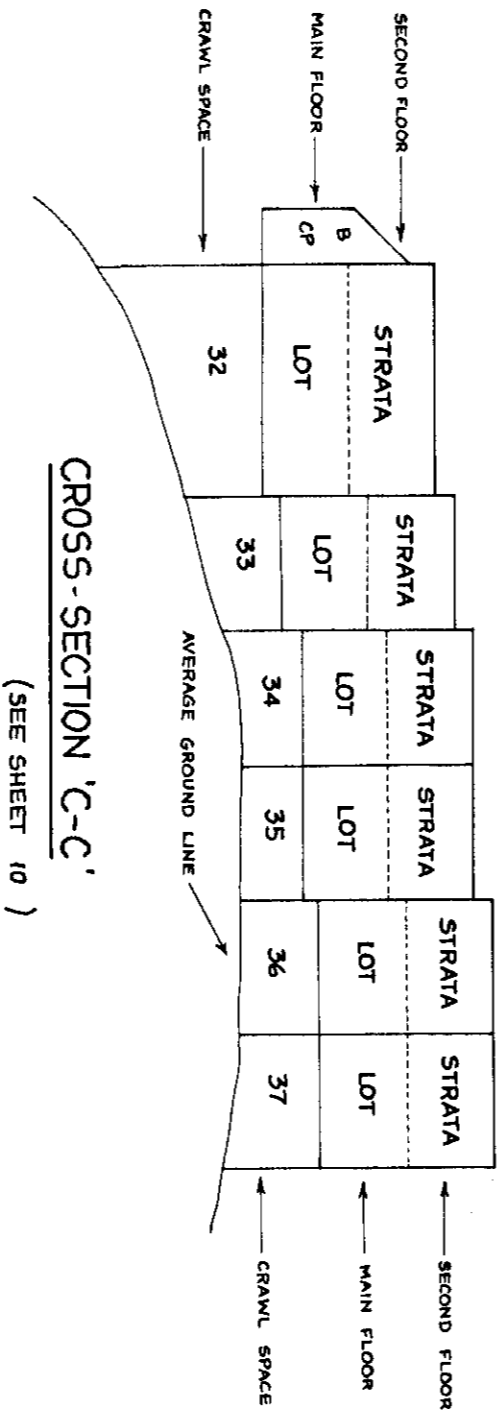
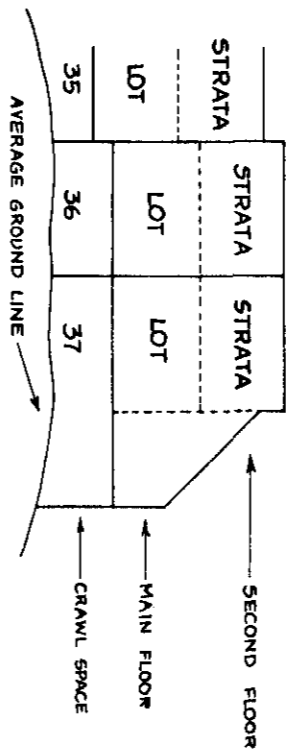
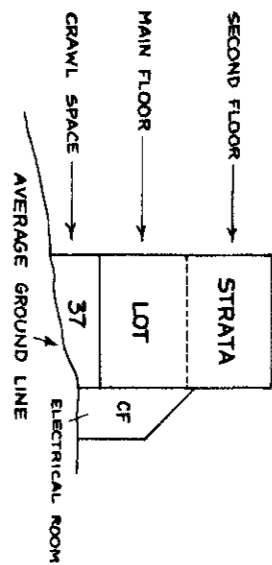
NOTE: FOR NOTE, SEE PREVIOUS PAGE - SHEET

CROSS-SECTIONS

BUILDING 'F'

STRATA PLAN VR 490
PHASE II

SCALE : 1 INCH = 20 FEET



NOTE:
 B DENOTES BALCONY
 CF DENOTES COMMON FACILITY
 CP DENOTES COMMON PROPERTY
 BALCONIES ARE COMMON PROPERTY AND ARE NOT INCLUDED IN SQUARE FOOT AREAS.
 CRAWL SPACE EXTENDS FROM MAIN FLOOR TO GROUND LEVEL.

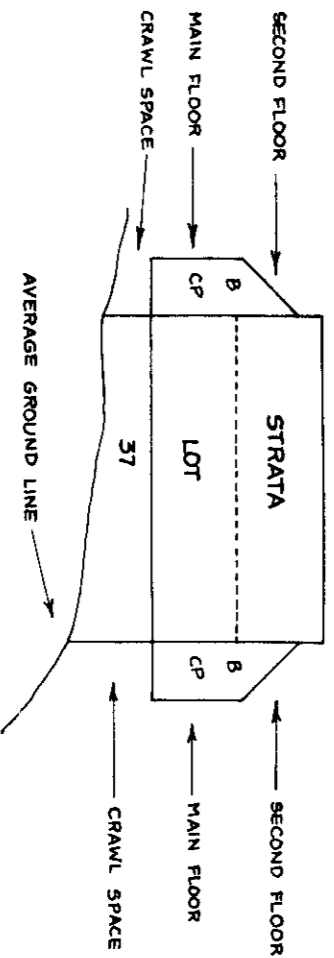
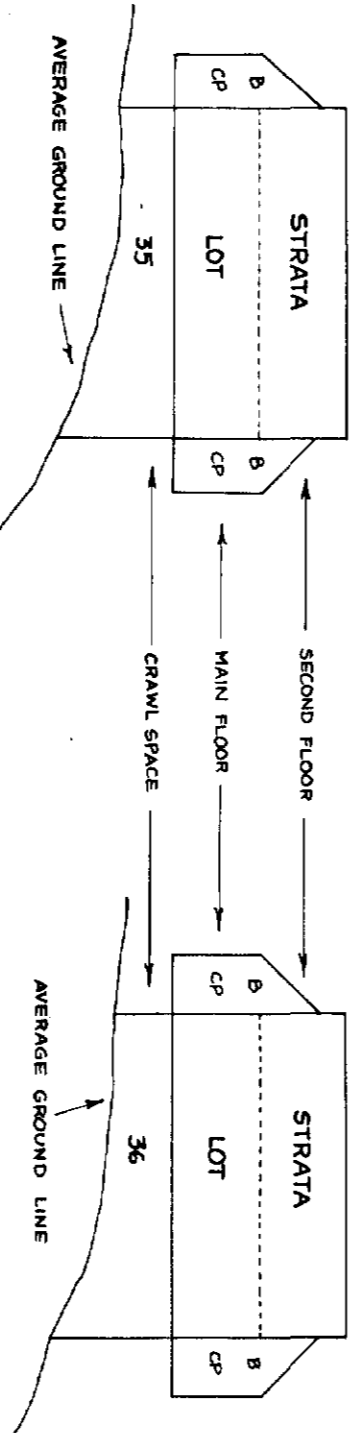
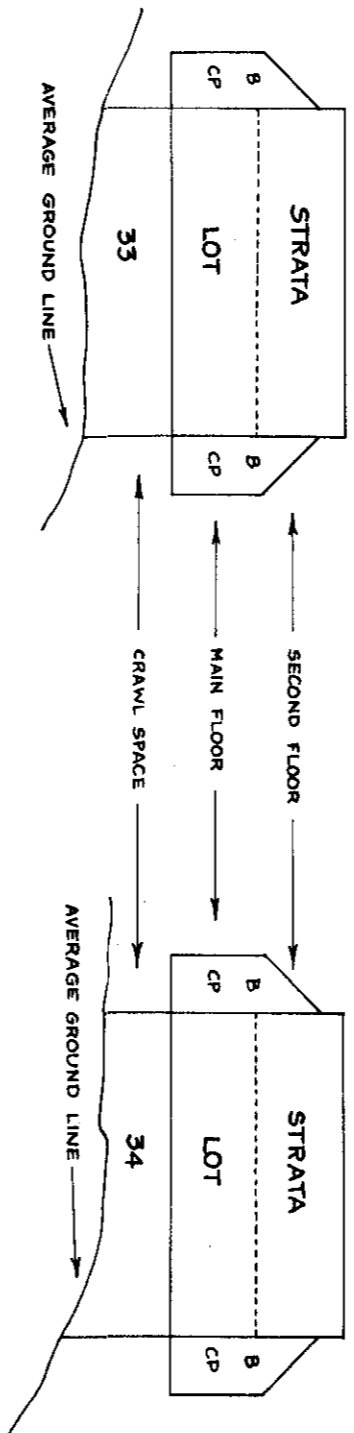
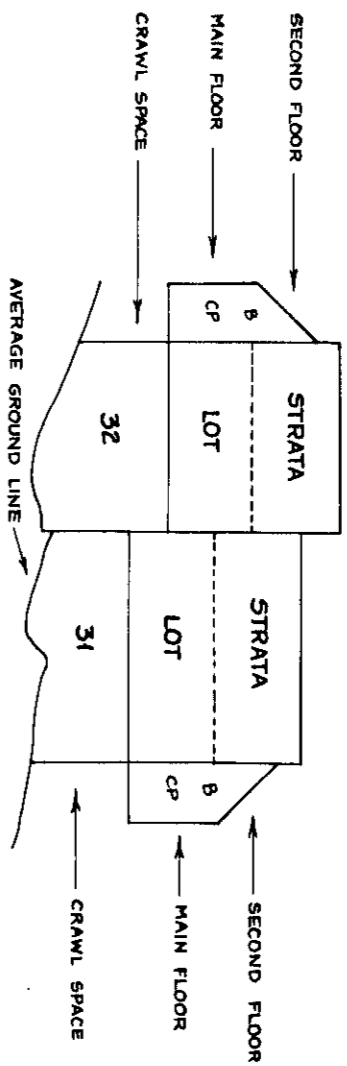
[Signature]
 B.C.L.S.
 6 September 1978.

CROSS-SECTIONS

STRATA PLAN VR 490 PHASE II

BUILDING 'F'

SCALE : 1 INCH = 20 FEET



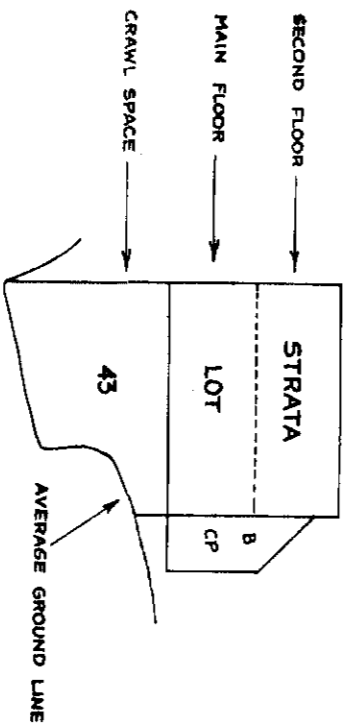
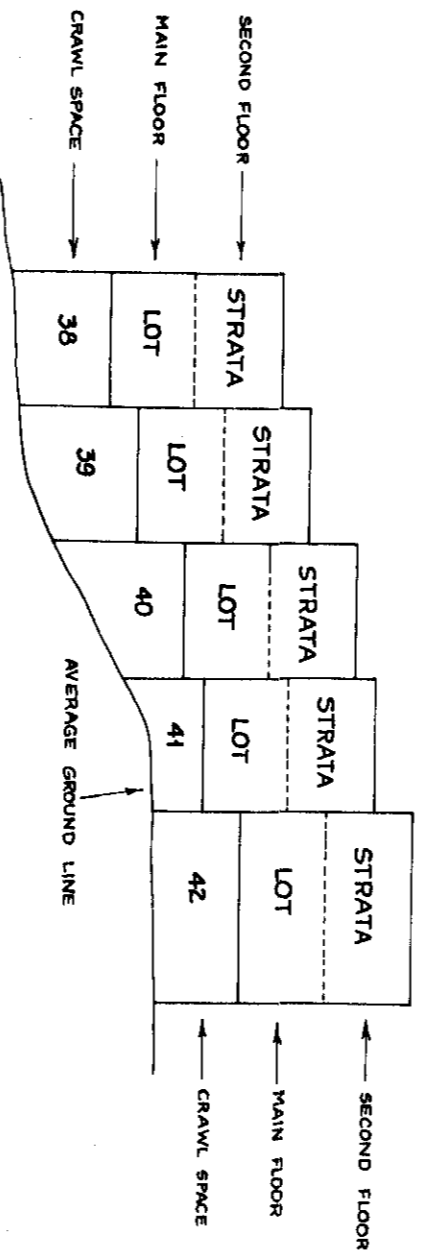
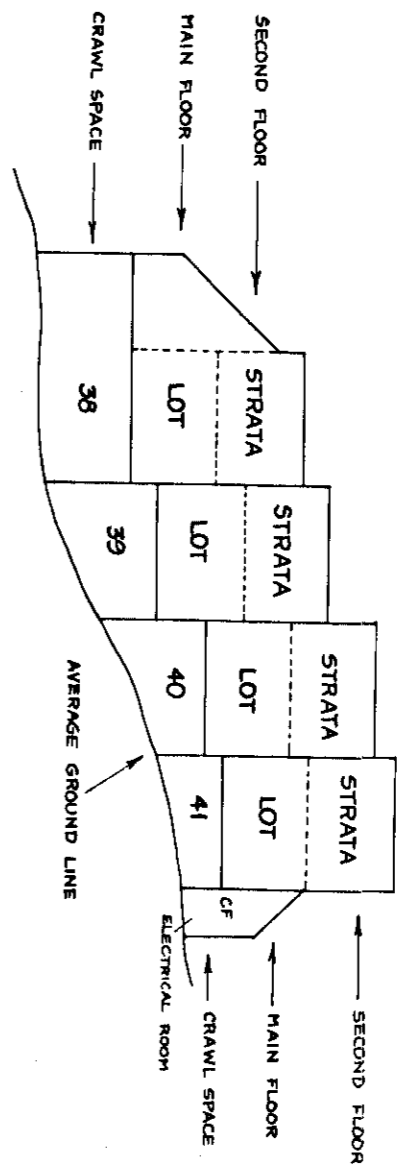
NOTE:
 B DENOTES BALCONY
 CF DENOTES COMMON FACILITY
 CP DENOTES COMMON PROPERTY
 BALCONIES ARE COMMON PROPERTY AND ARE NOT INCLUDED
 IN SQUARE FOOT AREAS.
 CRAWL SPACE EXTENDS FROM MAIN FLOOR TO GROUND LEVEL.

[Signature]
 B.C.L.S.
 6 September 1978

CROSS-SECTIONS BUILDING 'G'

STRATA PLAN VR 490 PHASE II

SCALE: 1 INCH = 20 FEET



NOTE:
 B DENOTES BALCONY
 CF DENOTES COMMON FACILITY
 CP DENOTES COMMON PROPERTY
 BALCONIES ARE COMMON PROPERTY AND ARE NOT INCLUDED
 IN SQUARE FOOT AREAS
 CRAWL SPACE EXTENDS FROM MAIN FLOOR TO GROUND LEVEL.

[Signature]
 6 September 1978
 B.C.L.S.

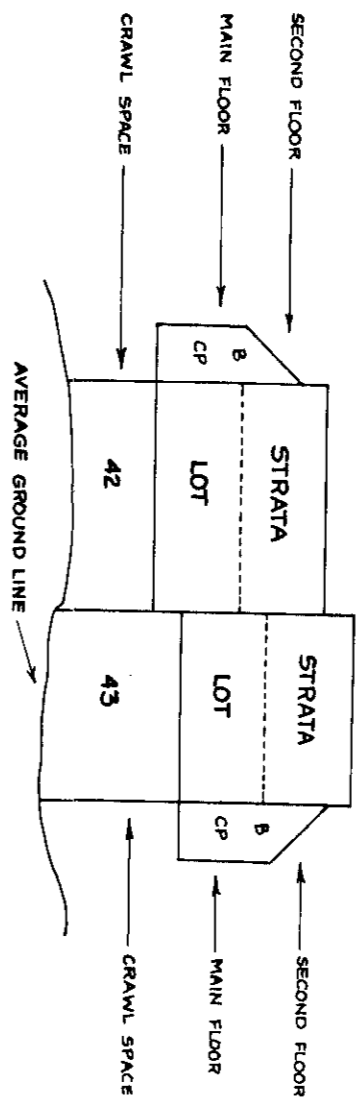
CROSS-SECTIONS

BUILDING 'G'

STRATA PLAN VR 490
PHASE II

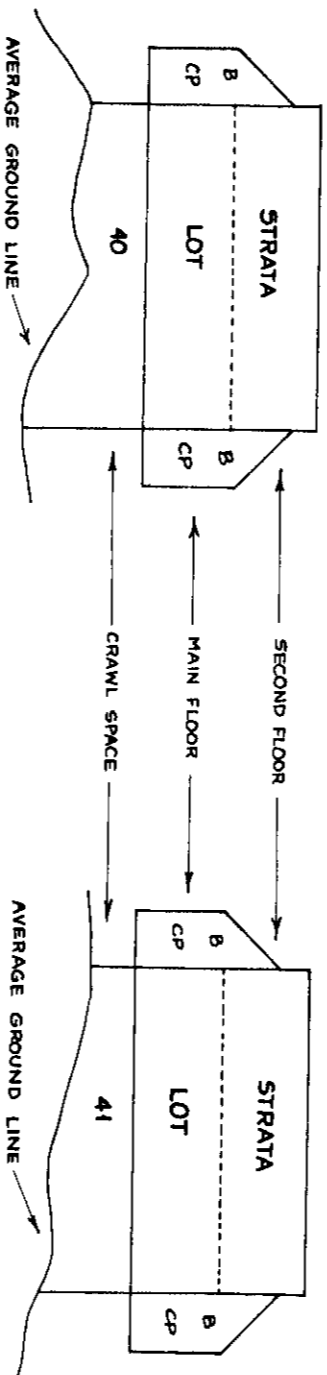
SCALE: 1 INCH = 20 FEET

SHEET 17 OF 21 SHEETS.



CROSS-SECTION 'I-1'

(SEE SHEET 11)

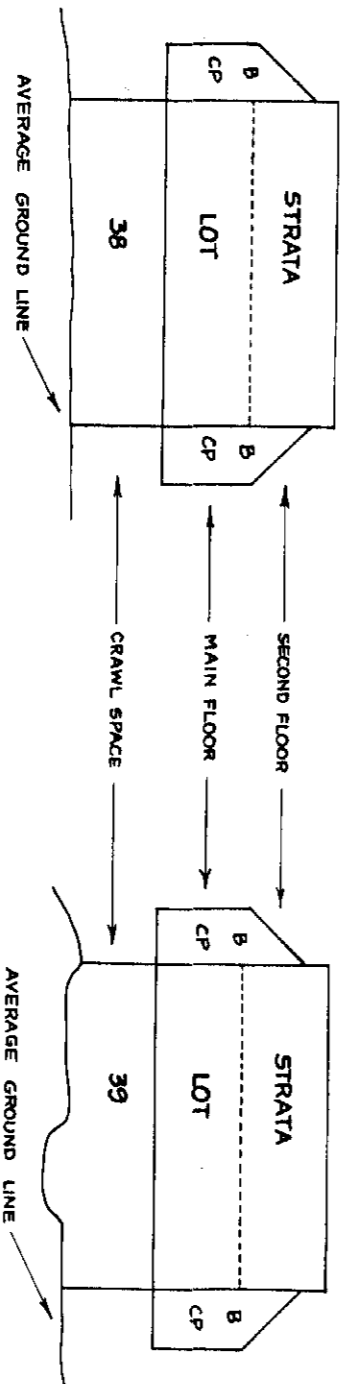


CROSS-SECTION 'I-40 - I-40'

(SEE SHEET 11)

CROSS-SECTION 'I-41 - I-41'

(SEE SHEET 11)



CROSS-SECTION 'I-38 - I-38'

(SEE SHEET 11)

CROSS-SECTION 'I-39 - I-39'

(SEE SHEET 11)

NOTE:
 B DENOTES BALCONY
 CF DENOTES COMMON FACILITY
 CP DENOTES COMMON PROPERTY
 BALCONIES ARE COMMON PROPERTY AND ARE NOT INCLUDED
 IN SQUARE FOOT AREAS.
 CRAWL SPACE EXTENDS FROM MAIN FLOOR TO GROUND LEVEL.

[Signature]
 B.C.L.S.
 6 September 1978.

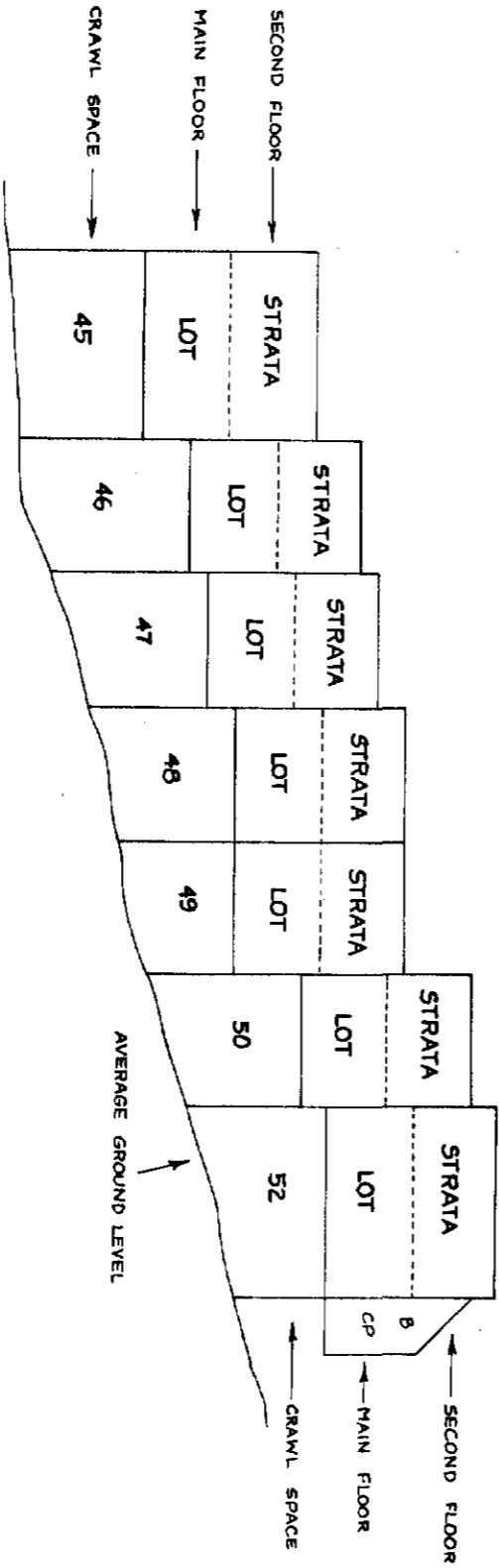
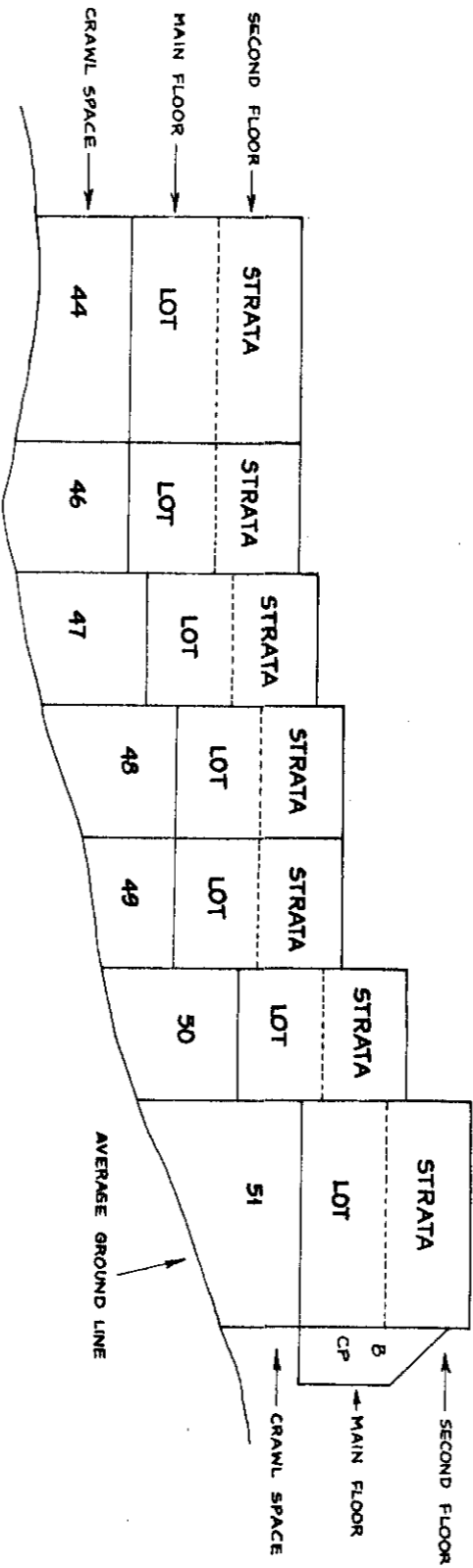
CROSS-SECTIONS

BUILDING 'H'

STRATA PLAN VR 490

PHASE II

SCALE : 1 INCH = 20 FEET



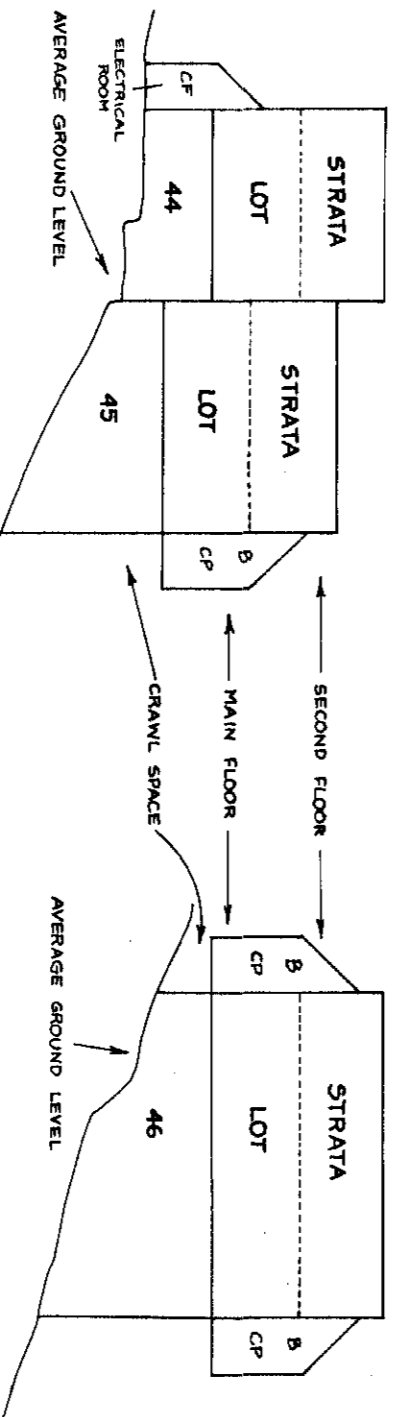
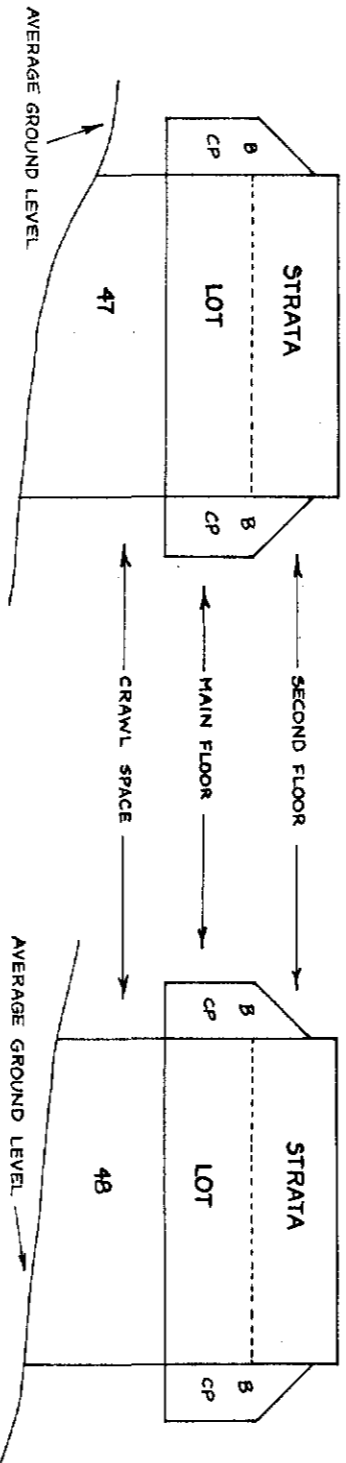
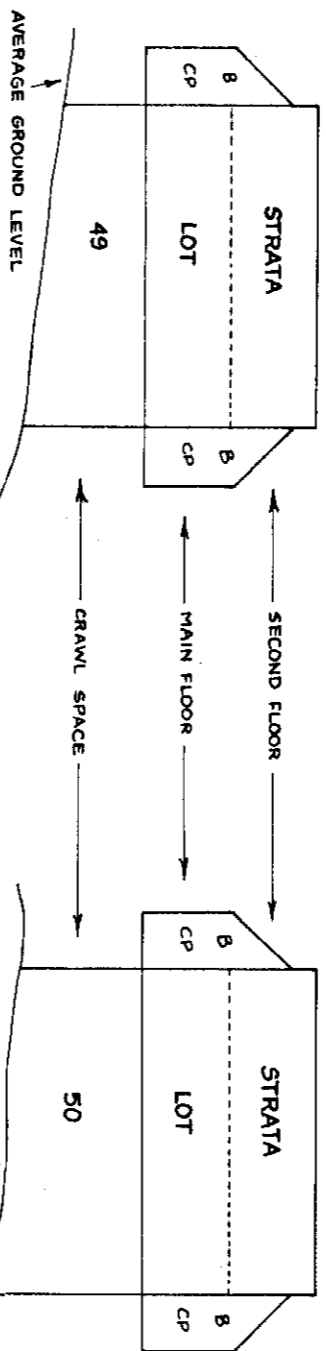
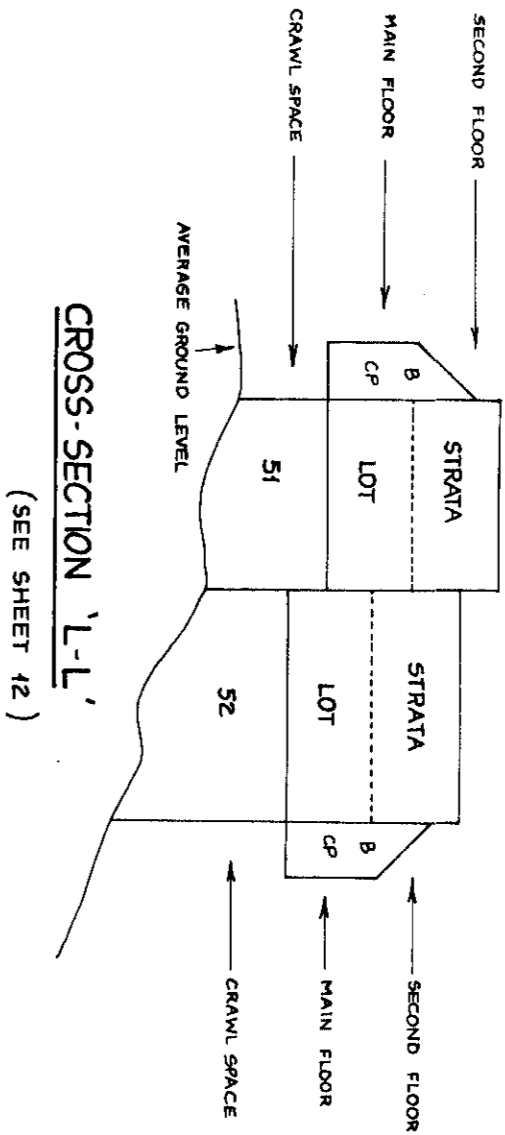
NOTE:
 B. DENOTES BALCONY
 CF. DENOTES COMMON FACILITY
 CP. DENOTES COMMON PROPERTY
 BALCONIES ARE COMMON PROPERTY AND ARE NOT INCLUDED
 IN SQUARE FOOT AREAS.
 CRAWL SPACE EXTENDS FROM MAIN FLOOR TO GROUND LEVEL.

[Signature]
 6 September 1978
 B.C.L.S.

CROSS-SECTIONS BUILDING 'H'

STRATA PLAN VR 490 PHASE II

SCALE : 1 INCH = 20 FEET



CROSS-SECTION 'M-M'
(SEE SHEET 12)

CROSS-SECTION 'L-46-L-46'
(SEE SHEET 12)

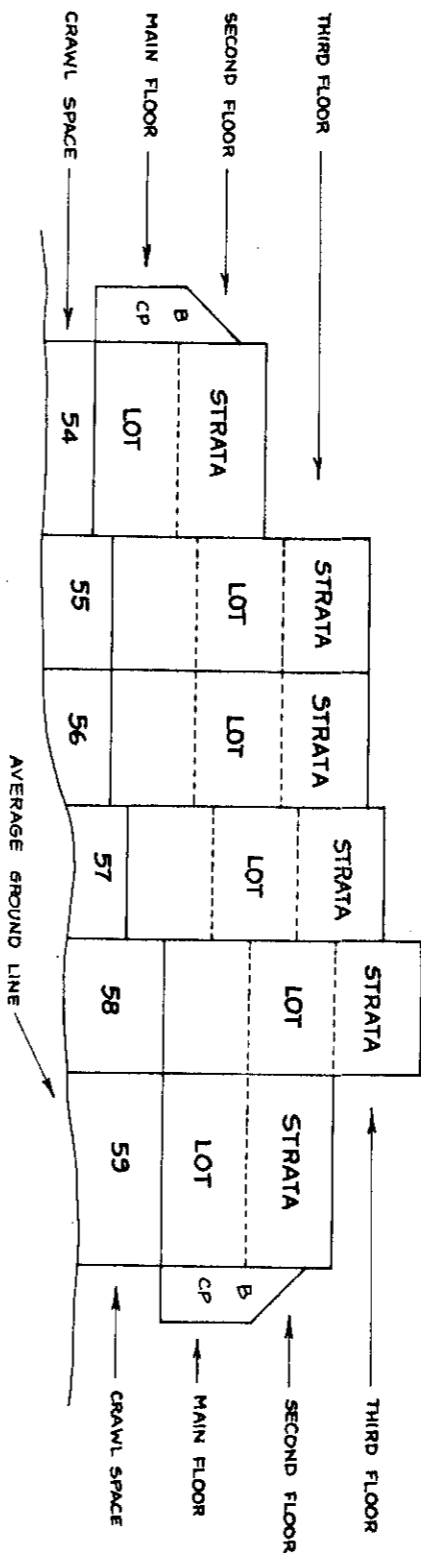
NOTE:
 B DENOTES BALCONY
 CF DENOTES COMMON FACILITY
 CP DENOTES COMMON PROPERTY
 BALCONIES ARE COMMON PROPERTY AND ARE NOT INCLUDED IN SQUARE FOOT AREAS.
 CRAWL SPACE EXTENDS FROM MAIN FLOOR TO GROUND LEVEL.

[Signature]
 B.C.L.S.
 6 September 1978.

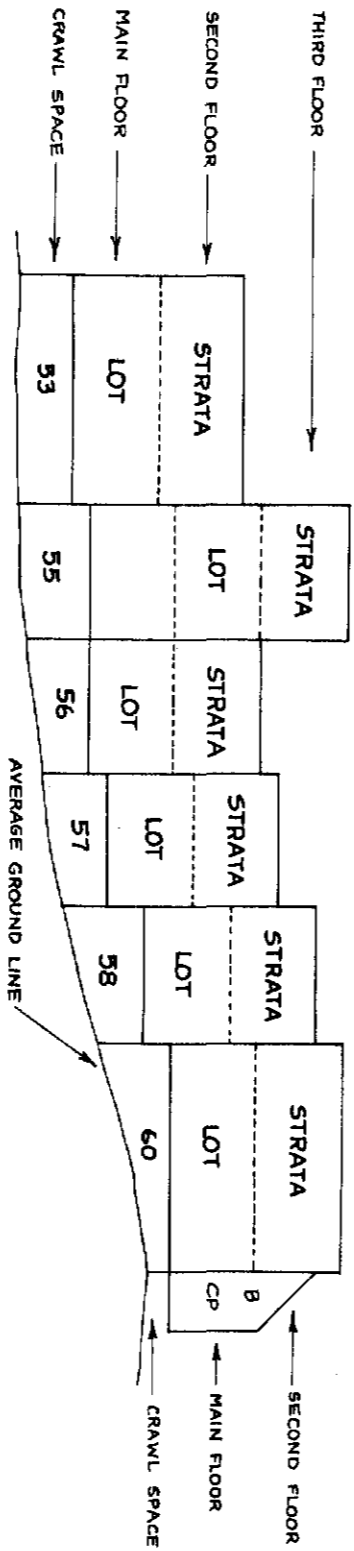
CROSS-SECTIONS BUILDING 'I'

STRATA PLAN VR 490 PHASE II

SCALE : 1 INCH = 20 FEET



CROSS-SECTION 'N-N'
(SEE SHEET 13)



CROSS-SECTION 'O-O'
(SEE SHEET 13)

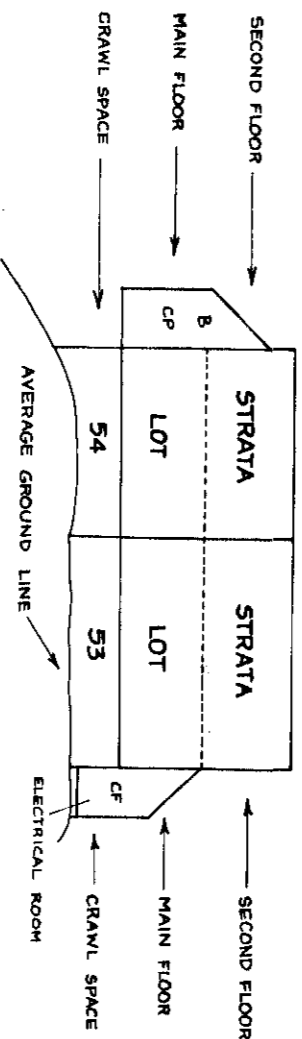
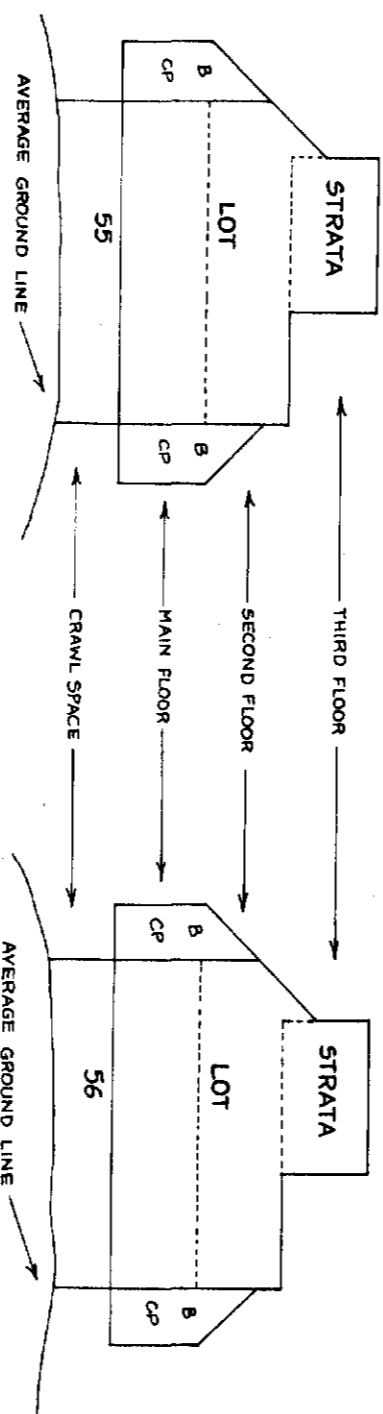
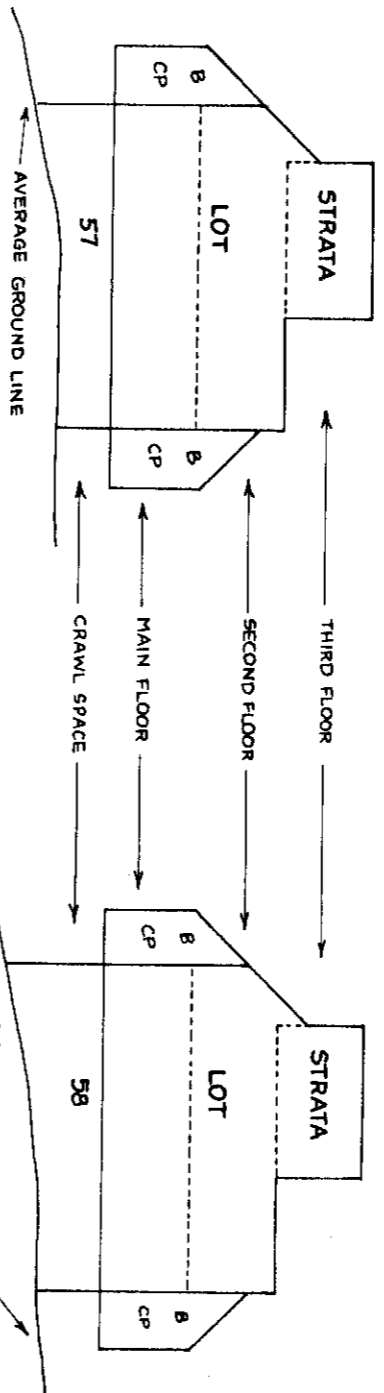
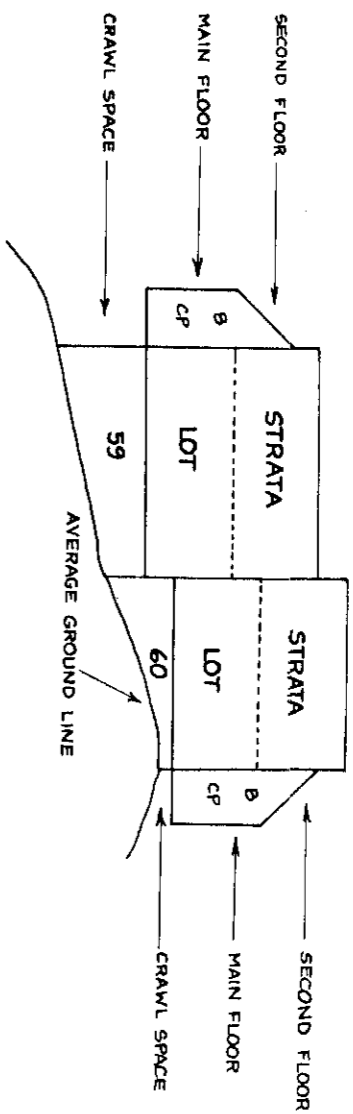
NOTE:
 B DENOTES BALCONY
 CP DENOTES COMMON FACILITY
 CP DENOTES COMMON PROPERTY
 BALCONIES ARE COMMON PROPERTY AND ARE NOT INCLUDED
 IN SQUARE FOOT AREAS.
 CRAWL SPACE EXTENDS FROM MAIN FLOOR TO GROUND LEVEL.

[Signature]
 B.C.L.S.
 6 September 1978

CROSS-SECTIONS BUILDING '1'

STRATA PLAN VR 490 PHASE II

SCALE : 1/4" = 20 FEET



NOTE:
 B DENOTES BALCONY
 CF DENOTES COMMON FACILITY
 CP DENOTES COMMON PROPERTY
 BALCONIES ARE COMMON PROPERTY AND ARE NOT INCLUDED IN THE SQUARE FOOT AREAS.
 CRAWL SPACE EXTENDS FROM MAIN FLOOR TO GROUND LEVEL.

[Signature]
 B.C.L.S.
 6 September 1978

STRATA PLAN OF BLOCK A OF DISTRICT LOT 7165, GP 1, NEW WESTMINSTER DISTRICT, PLAN 17018.

FIRST SHEET - SHEET 1 OF 13 SHEETS

STRATA PLAN VR 490

STRATA PLAN VR 490
DEPOSITED AND REGISTERED IN
THE LAND REGISTRY OFFICE AT
VANCOUVER, B.C. THIS 16TH
DAY OF October 1979

REGISTRAR

RESORT MUNICIPALITY OF WHISTLER

THE ADDRESS FOR SERVICE OF DOCUMENTS ON
THE STRATA CORPORATION IS:-

"THE OWNERS, STRATA PLAN NO VR 490"
SALUBER INTERNATIONAL LAND CORPORATION LTD, STRATA PLAN VR 490
8225-FORESTSTONE WAY - 401-1170 WEST 7TH AVENUE
WEST VANCOUVER, BRITISH COLUMBIA, VANCOUVER, B.C. V6S 4Z4

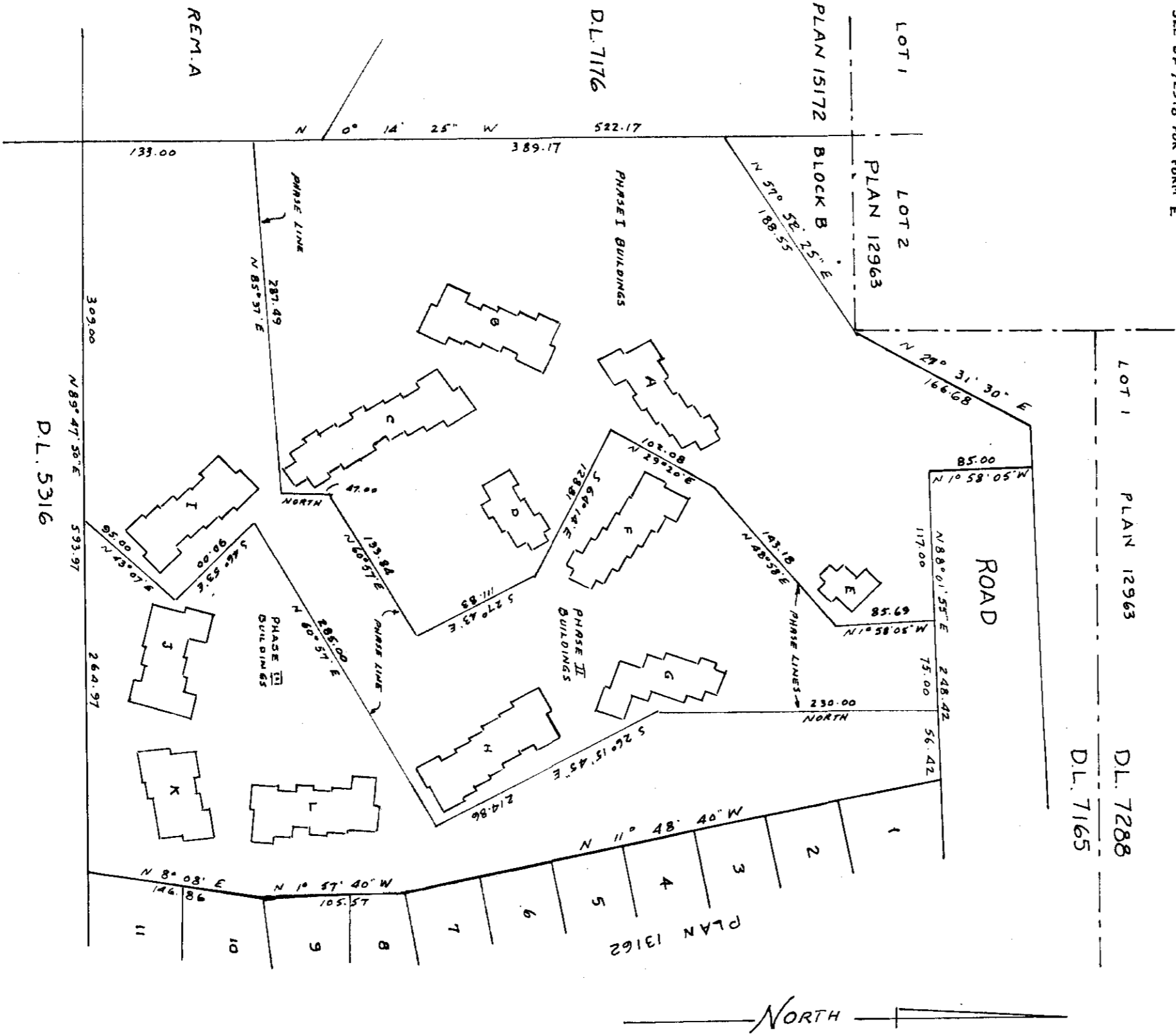
THE NAME OF THE
STRATA DEVELOPMENT IS
WHISKI JACK.

CIVIC ADDRESS:
2400 CAVENDISH WAY,
WHISTLER, B.C.
SEE DE 72518 FOR FORM 'E'

(ADDRESS CHANGE
OF GB 24(1)(c))
KEY PLAN

SCALE: 1 INCH = 100 FEET

PHASE III



APPROVED UNDER THE STRATA TITLES ACT,
THIS 15 DAY OF August 1979

[Signature]

APPROVING OFFICER FOR THE MUNICIPALITY OF WHISTLER

I, ROBERT B. BROWN OF WHISTLER, B.C. A BRITISH
COLUMBIA LAND SURVEYOR, HEREBY CERTIFY THAT THE
BUILDINGS CREATED ON THE PARCEL DESCRIBED ABOVE
ARE WHOLLY WITHIN THE EXTERNAL BOUNDARIES OF
THAT PARCEL.

DATED AT WHISTLER, B.C. THIS 15TH DAY OF
August 1979.

ROBERT B. BROWN & ASSOCIATES
SURVEYORS AND ENGINEERS,
BOX 13, WHISTLER, B.C. V0N 1B0

[Signature]

B.C.L.S.

**PLAN SHOWING LOCATION OF
BUILDINGS ON BLOCK A,
D.L. 7165, GP 1, N.W.D.**

**STRATA PLAN VR 490
PHASE III**

SCALE : 1 INCH = 40 FEET.

FIRST SHEET - SHEET 2 OF 13 SHEETS



NOTE: PROPERTY LINE TIES ARE TO OUTER EDGE
OF MAIN FLOOR.
THIS SHEET SHOWS OUTLINE OF THE FIRST FLOOR ONLY.

ROBERT B. BROWN & ASSOCIATES
SURVEYORS & ENGINEERS,
BOX 13, WHISTLER, B.C. V0N 1B0

R.B.B.
B.C.L.S.
15 August 1979

**STRATA PLAN VR 490
PHASE III**

STRATA TILES ACT

LOT NO	SHEET NO	FORM 1	FORM 2	FORM 3
		SECTION 3 (1) (f) SCHEDULE OF UNIT ENTITLEMENT	SECTION 3 (1) (g) SCHEDULE OF INTEREST UPON DESTRUCTION	SECTION 3 (1) (h) SCHEDULE OF VOTING RIGHTS
		UNIT ENTITLEMENT	INTEREST UPON DESTRUCTION	NUMBER OF VOTES
61	8	10	4470	
62	8	10	5158	
63	8	10	4871	
64	8	10	4871	
65	8	10	4871	
66	8	10	5158	
67	8	10	4470	
68	9	10	4470	
69	9	10	4986	
70	9	15	5615	
71	9	15	5615	
72	9	10	4986	
73	9	10	4470	
74	10	10	4470	
75	10	10	4986	
76	10	10	4298	
77	10	10	4298	
78	10	10	4298	
79	10	10	4298	
80	10	10	4871	
81	10	10	4470	
		220	100,000	
		610	225,000	
		830	325,000	

ACCEPTED AS TO FORMS 1, 2 & 3
THIS 11th day of OCTOBER, 1979

Jean M. Johnson
INSURANCE SUPERINTENDENT OF INSURANCE

DATED THIS 15 DAY OF AUGUST 1979.

Robert B. Brown B.C.L.S.

ROBERT B. BROWN & ASSOCIATES
SURVEYORS AND ENGINEERS
ONE 13, WHITLER, B.C. VAN 1B0

STRATA PLAN VR490
PHASE III

STATUTORY DECLARATION

I, THE UNDERSIGNED, DO SOLEMNLY DECLARE THAT :

- (1) I, THE UNDERSIGNED, AM THE DULY AUTHORIZED AGENT OF THE OWNER - DEVELOPER.
- (2) THE STRATA PLAN IS ENTIRELY FOR RESIDENTIAL USE.

I MAKE THIS SOLEMN DECLARATION CONSCIENTIOUSLY BELIEVING IT TO BE TRUE, AND KNOWING THAT IT IS OF THE FORCE AND EFFECT AS IF MADE UNDER OATH.

DECLARED BEFORE ME AT THE CITY OF VANCOUVER
IN THE PROVINCE OF BRITISH COLUMBIA
THIS 21st DAY OF August 1979

A. J. Wilson
A COMMISSIONER FOR TAKING AFFIDAVITS IN THE PROVINCE OF
BRITISH COLUMBIA

William J. G. Kelly
DIRECTOR

SIGNATURES :

OWNER

INTERNATIONAL LAND CORPORATION LTD.
Breadner
DIRECTOR
William J. G. Kelly
DIRECTOR

MORTGAGEES

THE TORONTO DOMINION BANK
BY ITS LAWFUL ATTORNEY

William J. G. Kelly
WITNESS TO THE SIGNATURE OF THE MORTGAGEE
THE TORONTO DOMINION BANK
BY ITS LAWFUL ATTORNEY

WITNESS

APPROVED AS TO PHASE III
OF A THREE PHASE STRATA
PLAN UNDER THE STRATA
TITLES ACT
DATED THIS 15th DAY OF August 1979

A. J. Wilson
APPROVING OFFICER FOR THE
MUNICIPALITY OF WHISTLER.

William J. G. Kelly B.C.L.S.
15 August 1979

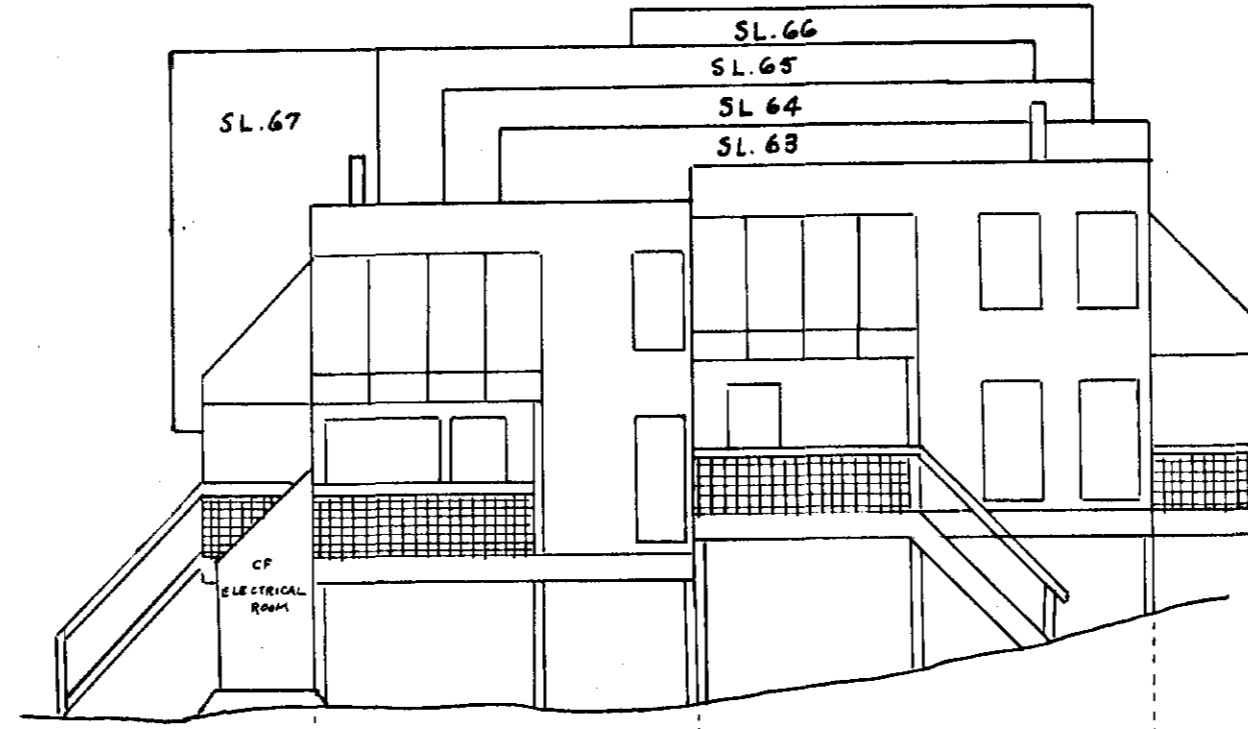
SHEET 5 OF 13 SHEETS

STRATA PLAN YR490

PHASE III

ELEVATIONS OF BUILDING 'J'

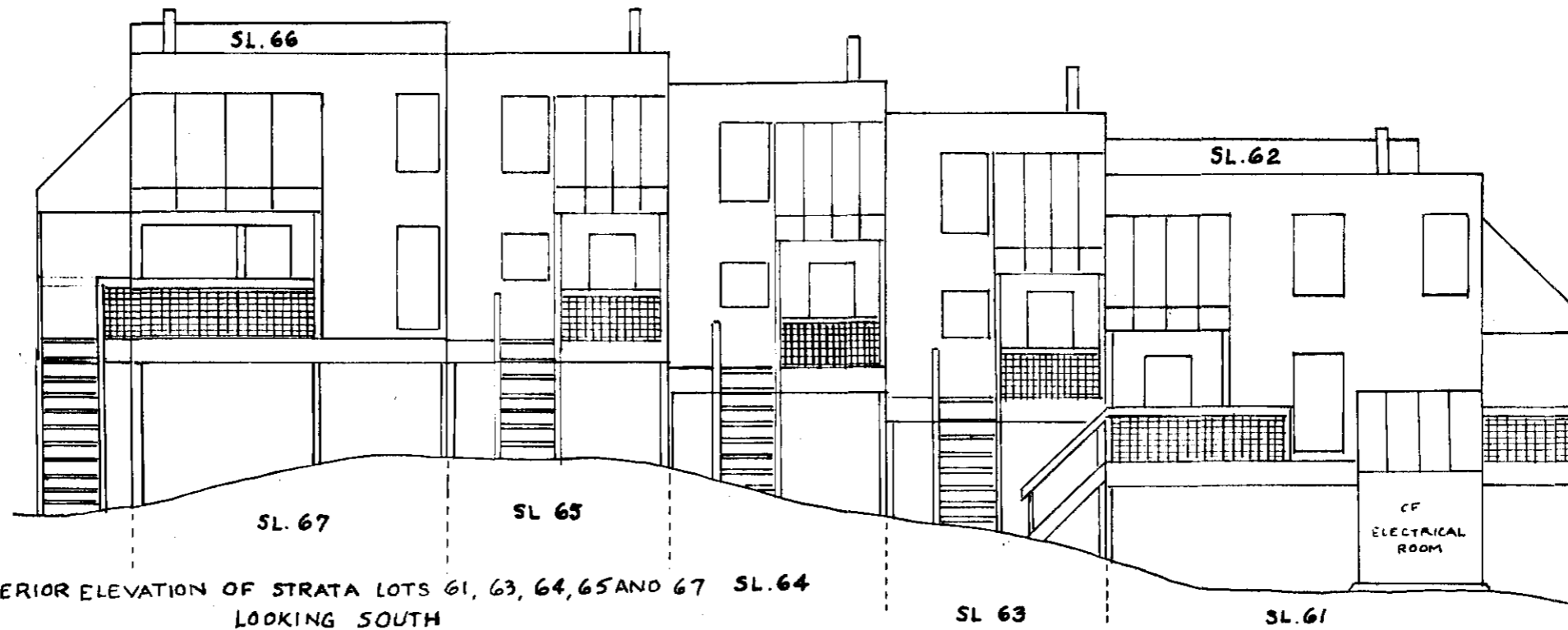
SCALE: 1 INCH = 10 FEET



SL.61

SL.62

EXTERIOR ELEVATION OF STRATA LOTS 61 AND 62 LOOKING WEST



EXTERIOR ELEVATION OF STRATA LOTS 61, 63, 64, 65 AND 67
LOOKING SOUTH

B.C.L.S

BBB

1979

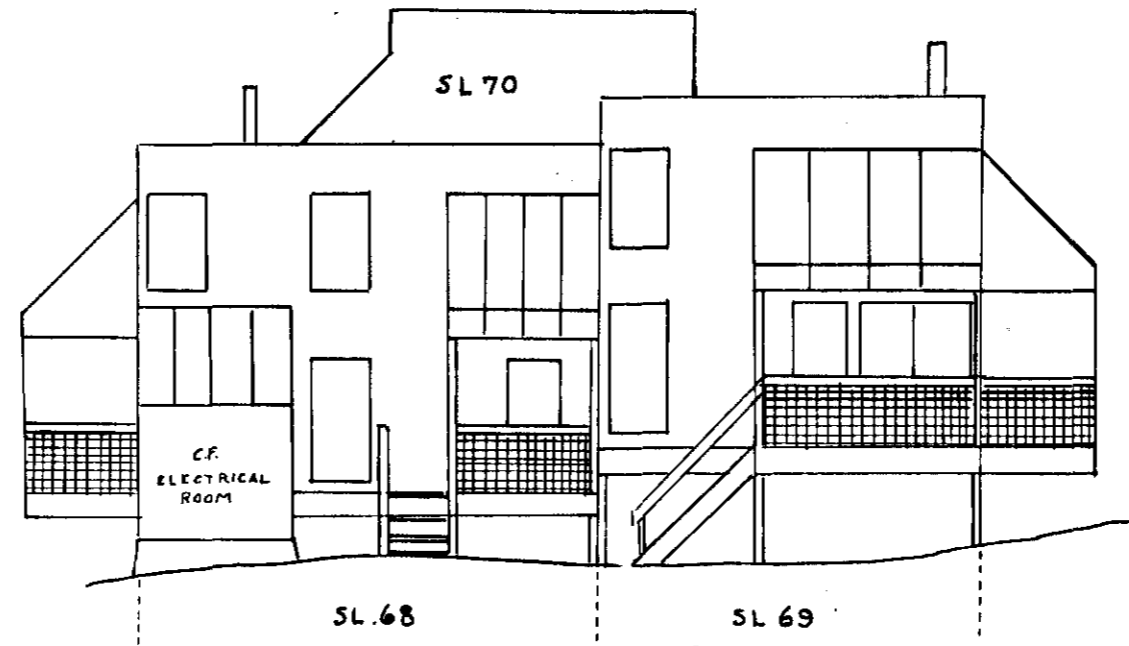
15 AUGUST

NOTE
CF DENOTES COMMON FACILITY

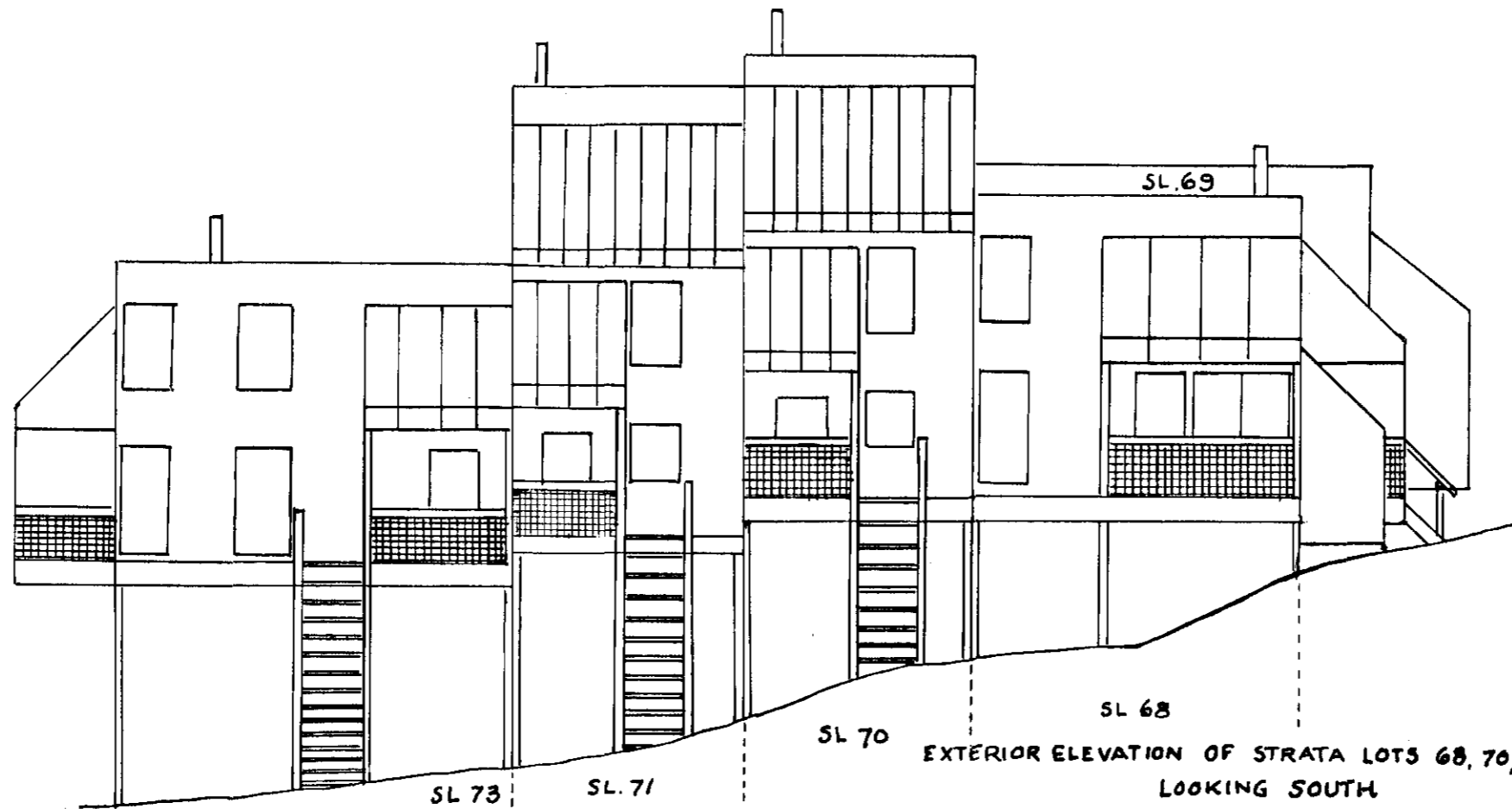
SHEET 6 OF 13 SHEETS

STRATA PLAN VR490
PHASE III

K.P.S. B.C.L.S.
13 AUGUST 1979



EXTERIOR ELEVATION OF STRATA LOTS 68 AND 69 LOOKING EAST



EXTERIOR ELEVATION OF STRATA LOTS 68, 70, 71 AND 73
LOOKING SOUTH

ELEVATIONS OF BUILDING 'K'

SCALE: 1/4" INCH = 10 FEET

NOTE:
CF DENOTES COMMON FACILITY

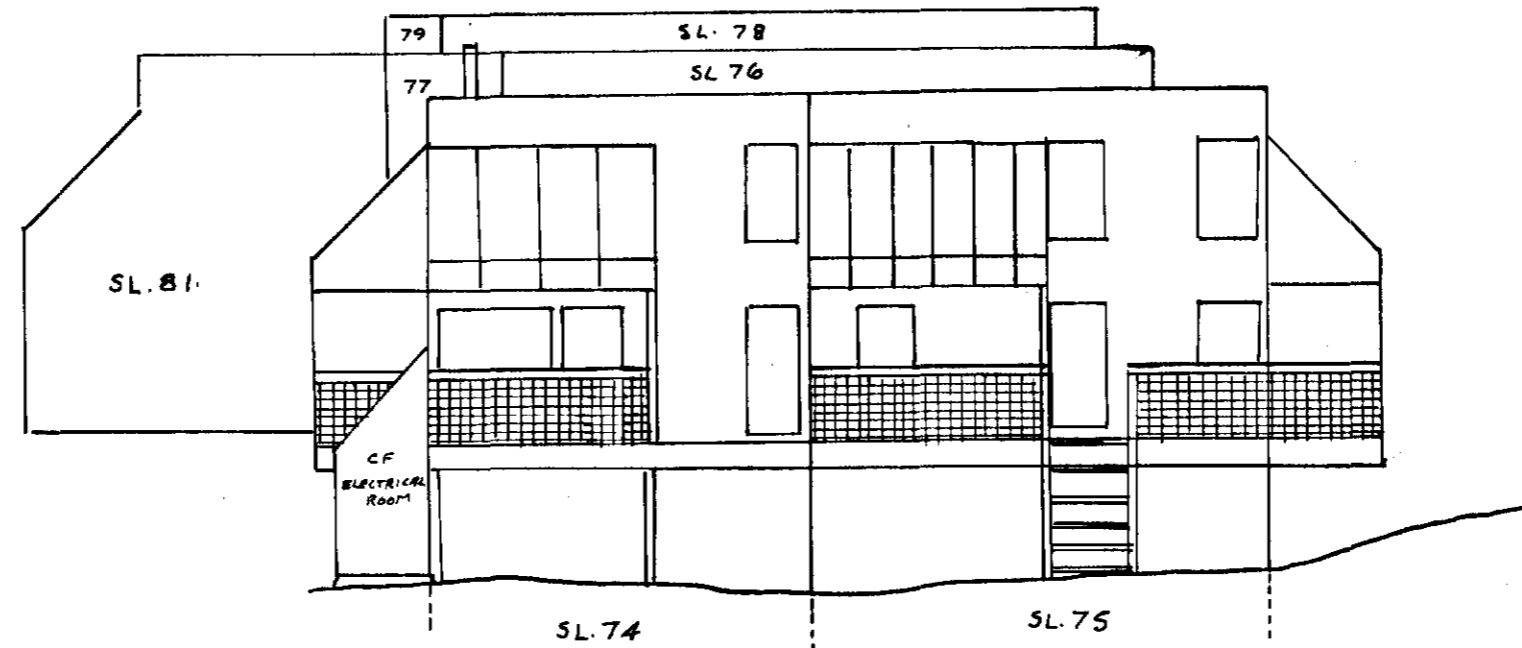
SHEET 7 OF 13 SHEETS

STRATA PLAN YR490
PHASE III

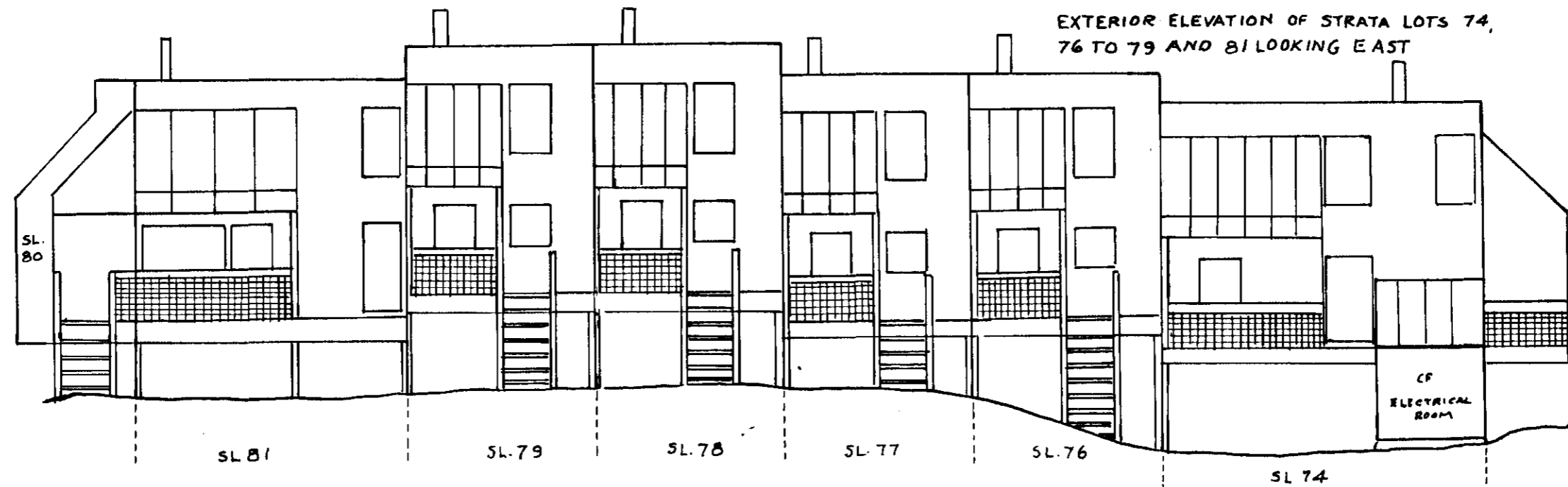
ELEVATIONS OF BUILDING 'I'

SCALE: 1 INCH = 10 FEET

EXTERIOR ELEVATION OF STRATA LOTS
74 AND 75 LOOKING NORTH



EXTERIOR ELEVATION OF STRATA LOTS 74,
76 TO 79 AND 81 LOOKING EAST



B.C.L.S
15 AUGUST 1979

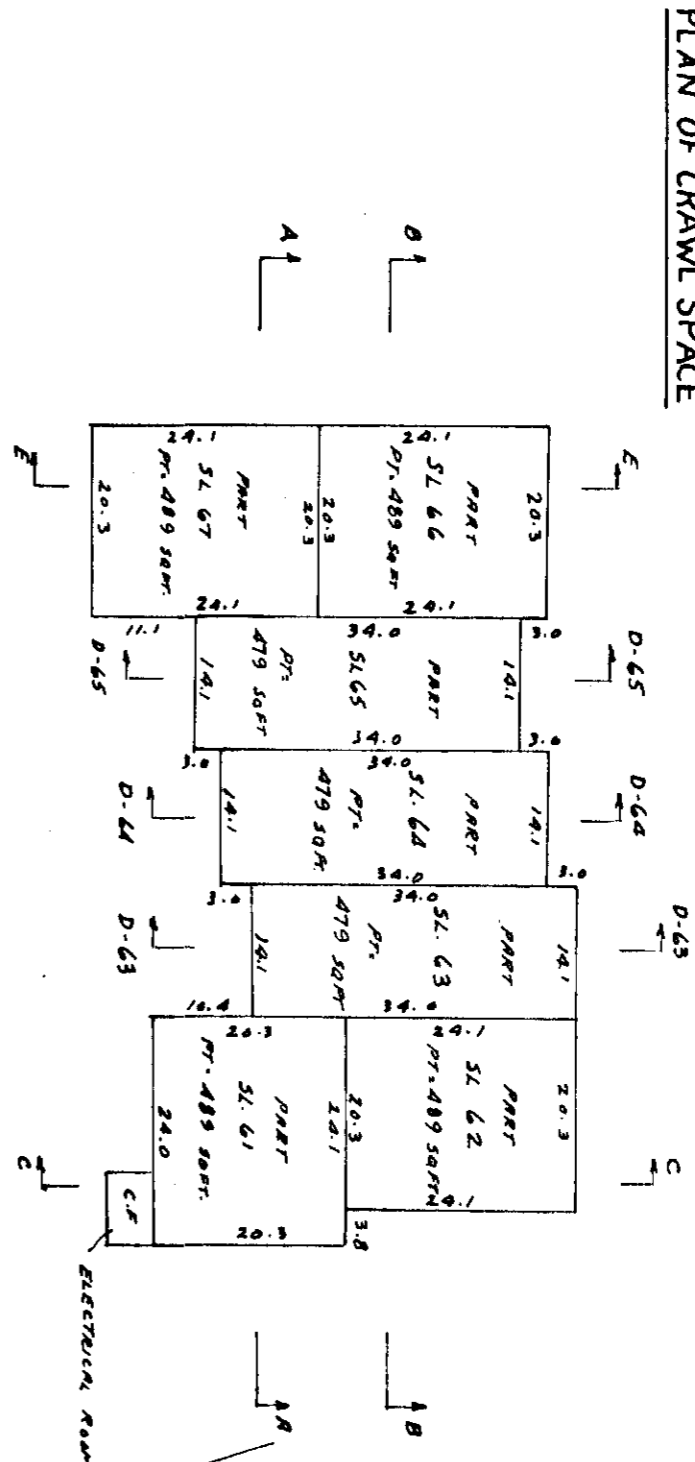
NOTE:
CF DENOTES COMMON FACILITY

PLAN OF STRATA LOTS 61 TO 67. BUILDING J.

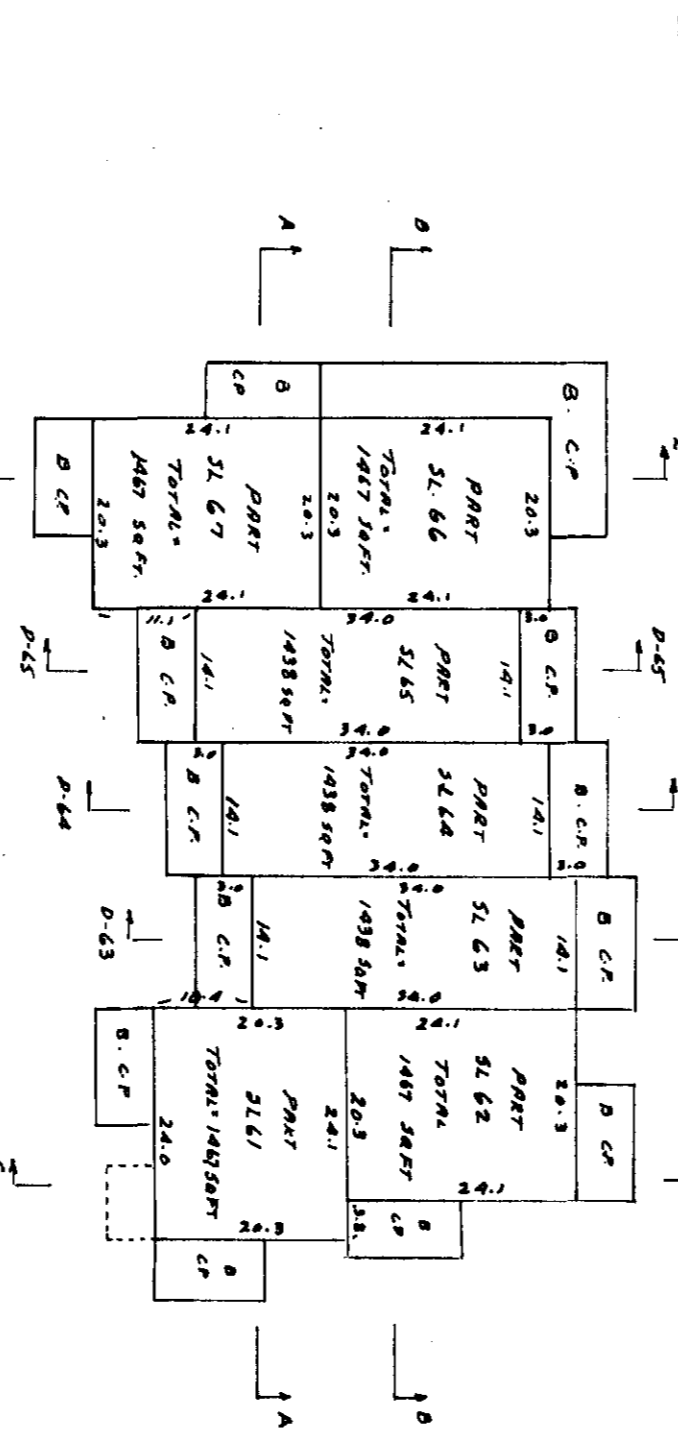
SCALE: 1 INCH = 20 FEET.

SHEET 8 OF 13 SHEETS
STRATA PLAN VR 490
PHASE III

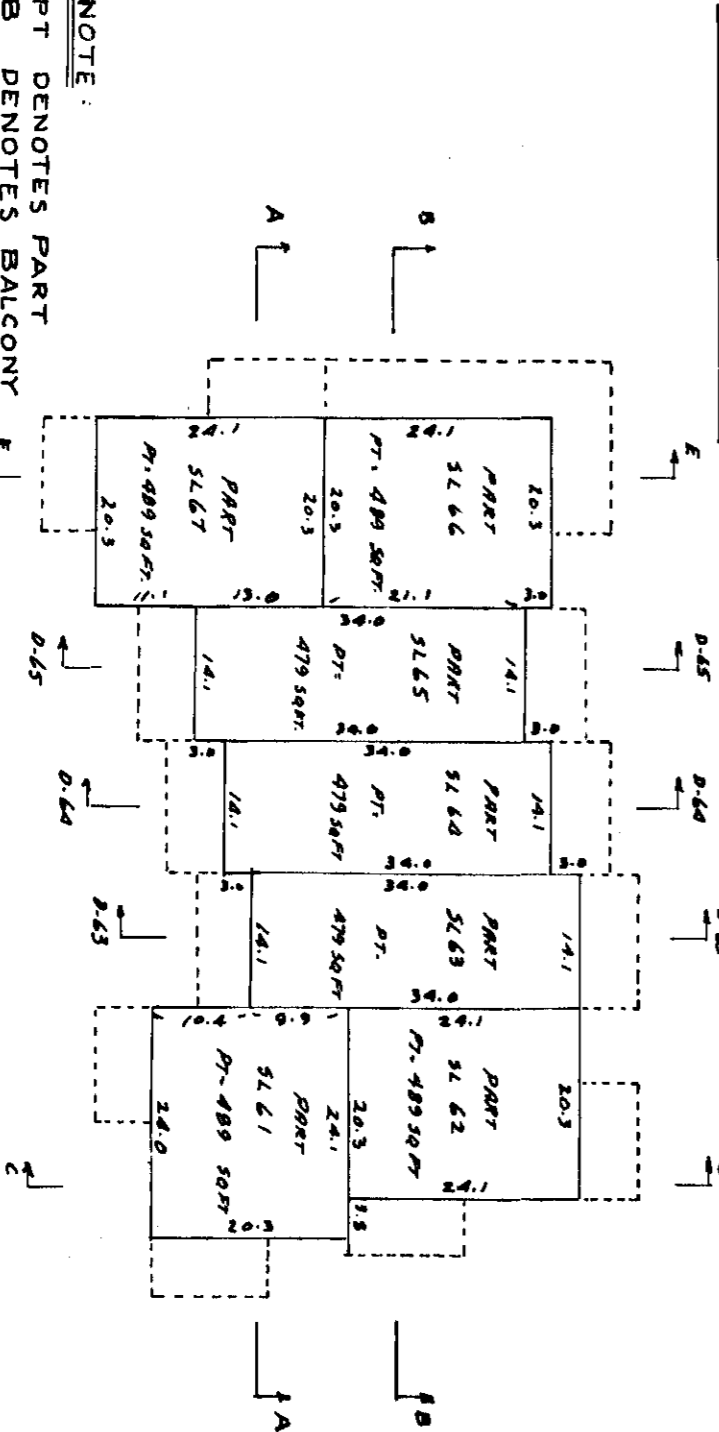
PLAN OF CRAWL SPACE



PLAN OF MAIN FLOOR



PLAN OF SECOND FLOOR



NOTE:
 PT DENOTES PART
 B DENOTES BALCONY
 SL DENOTES STRATA LOT.
 CP DENOTES COMMON PROPERTY
 CF DENOTES COMMON FACILITY
 BALCONIES ARE COMMON PROPERTY
 AND ARE NOT INCLUDED IN
 SQUARE FOOT AREAS.
 CRAWL SPACE EXTENDS FROM
 MAIN FLOOR TO GROUNDLINE.

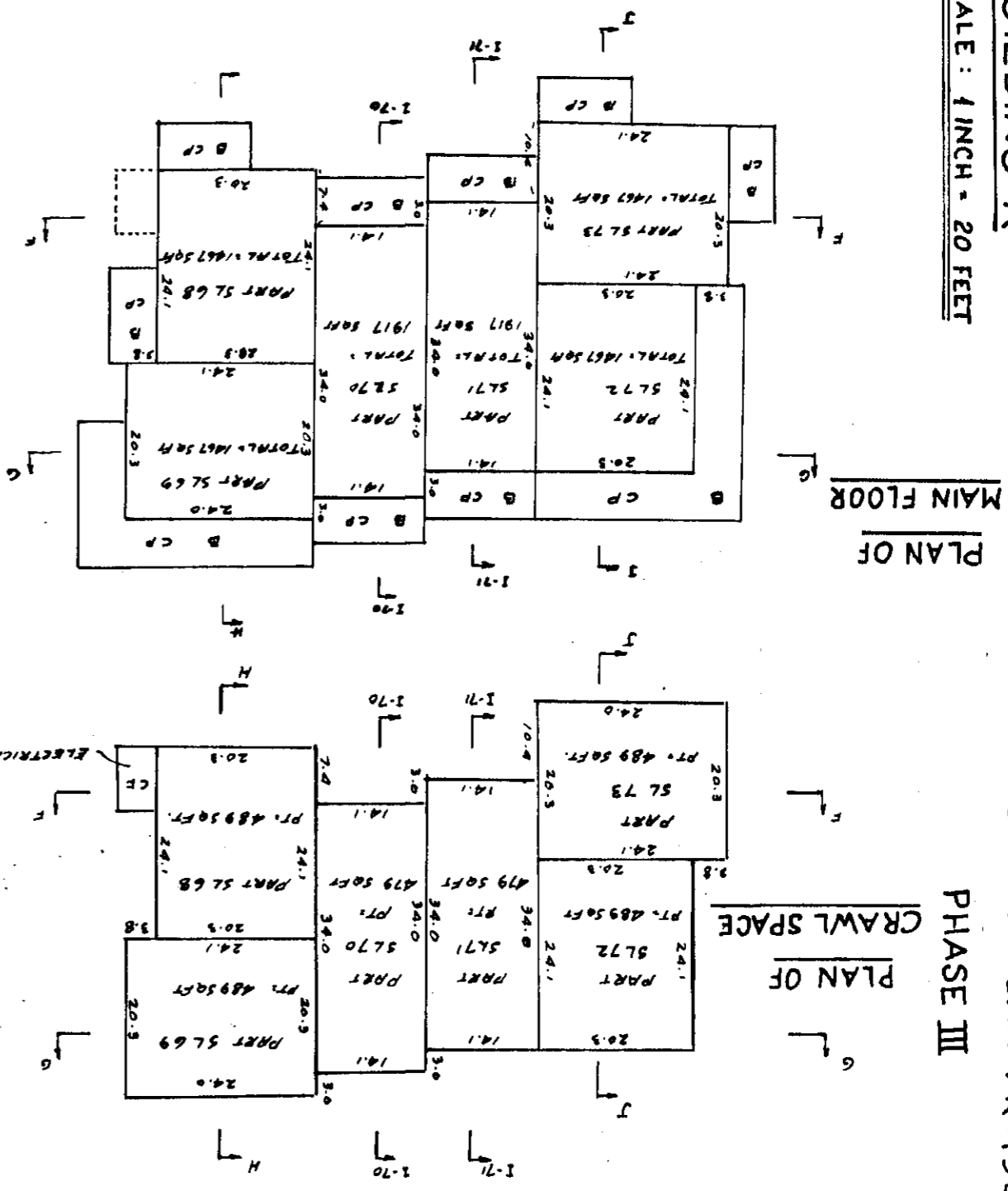
[Signature]
 B.C.L.S.
 15 FEBRUARY 1979

PLAN OF STRATA LOTS 68 TO 73 BUILDING K

SCALE: 1 INCH = 20 FEET

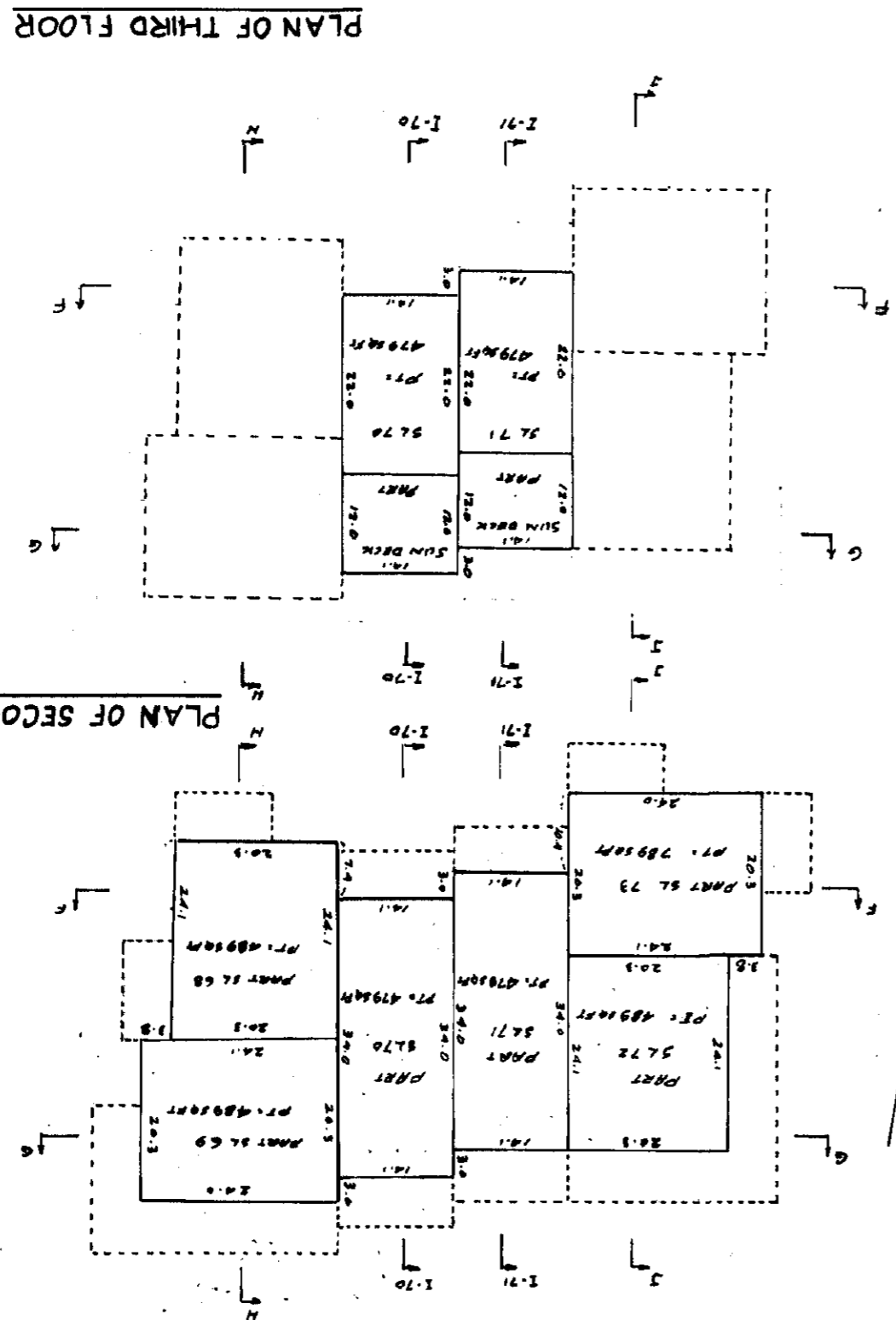
STRATA PLAN VR 490

PHASE III



PLAN OF MAIN FLOOR

PLAN OF CRAWL SPACE



PLAN OF SECOND FLOOR

PLAN OF THIRD FLOOR

NOTE:

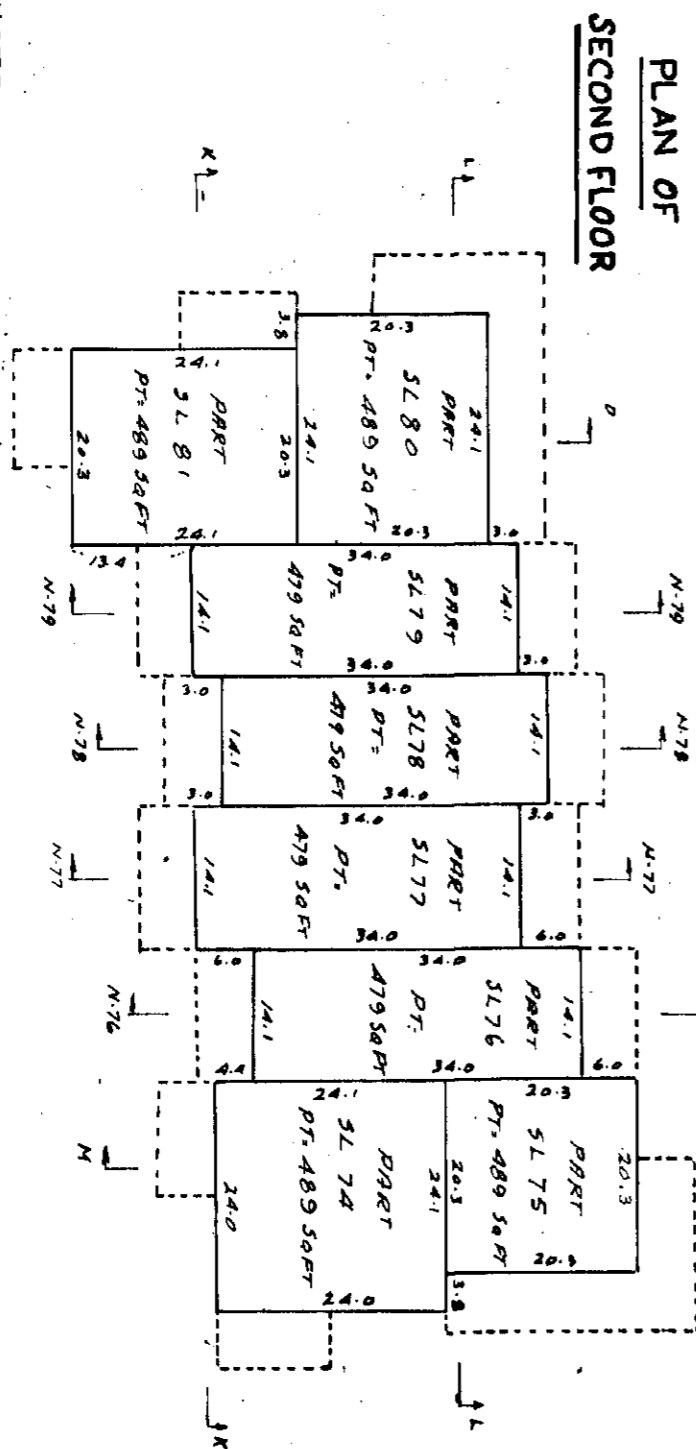
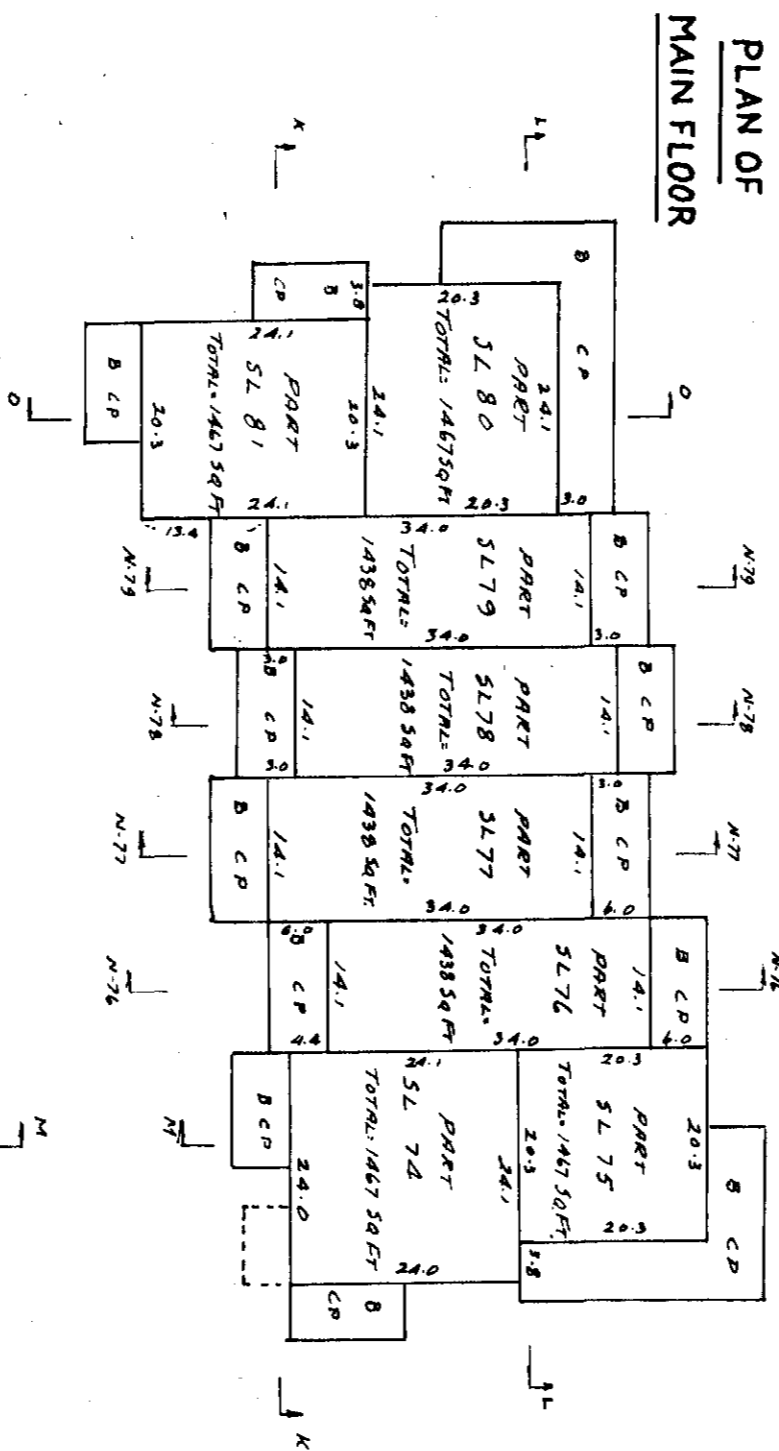
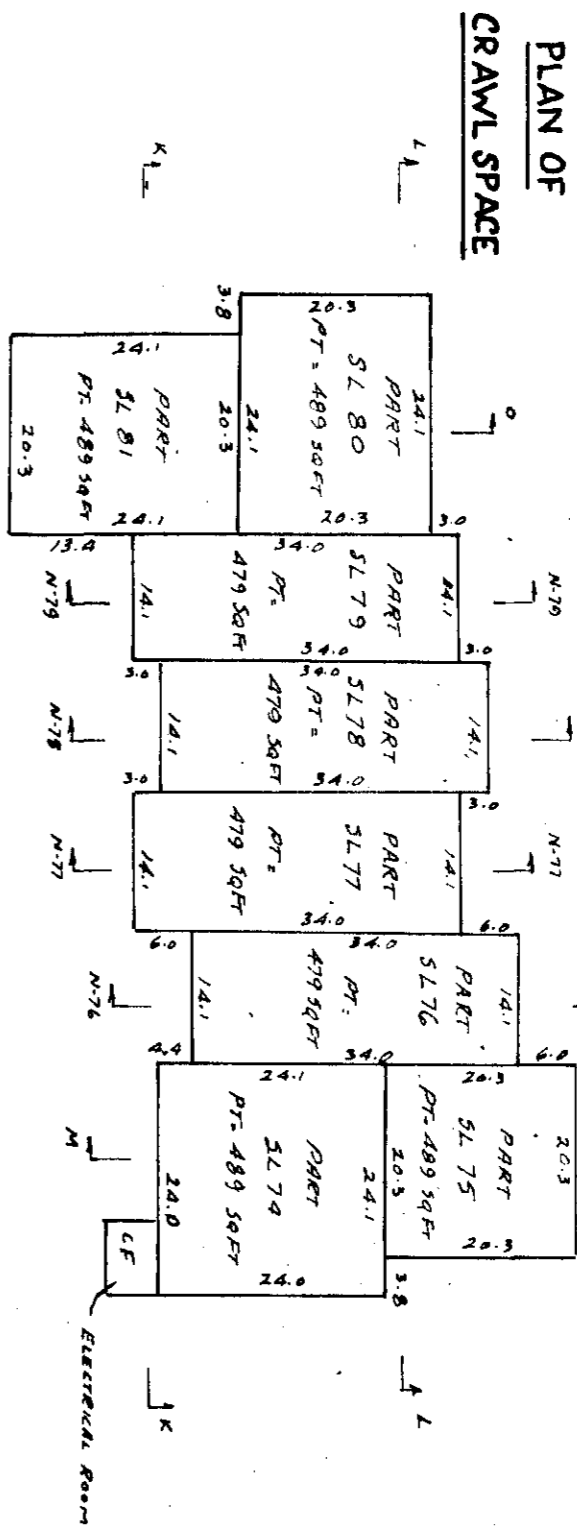
- PT DENOTES PART
- B DENOTES BALCONY
- SL DENOTES STRATA LOT
- CP DENOTES COMMON PROPERTY
- CF DENOTES COMMON FACILITY
- BALCONIES ARE COMMON PROPERTY AND ARE NOT INCLUDED IN SQUARE FOOT AREAS.
- CRAWL SPACE EXTENDS FROM MAIN FLOOR TO GROUNDLINE.

[Signature]
15 AUGUST 1979
B.C.L.S.

PLAN OF STRATA LOTS 74 TO 81. BUILDING L.

STRATA PLAN VR 490 PHASE III

SCALE : 1 INCH = 20 FEET



NOTE:

- PT. DENOTES PART
- B DENOTES BALCONY
- SL DENOTES STRATA LOT
- CP DENOTES COMMON PROPERTY
- CF DENOTES COMMON FACILITY
- BALCONIES ARE COMMON PROPERTY AND ARE NOT INCLUDED IN SQUARE FOOT AREAS
- CRAWL SPACE EXTENDS FROM MAIN FLOOR TO GROUNDLINE

[Signature]
B.C.L.S.
1979

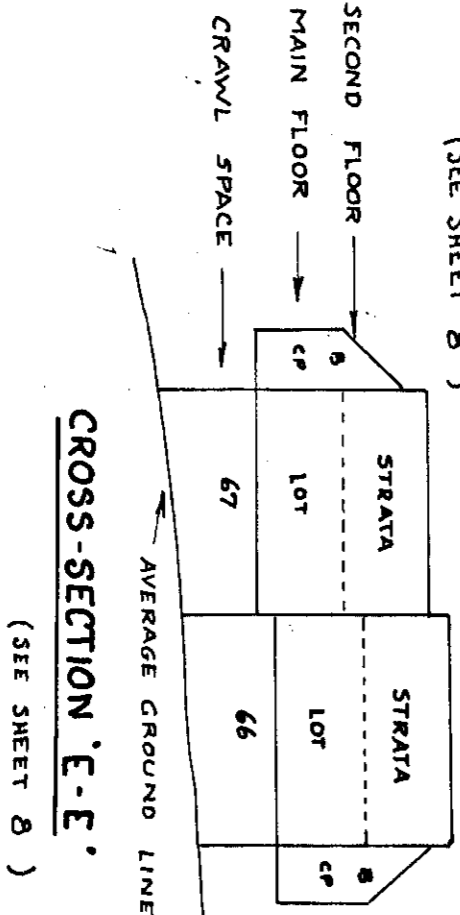
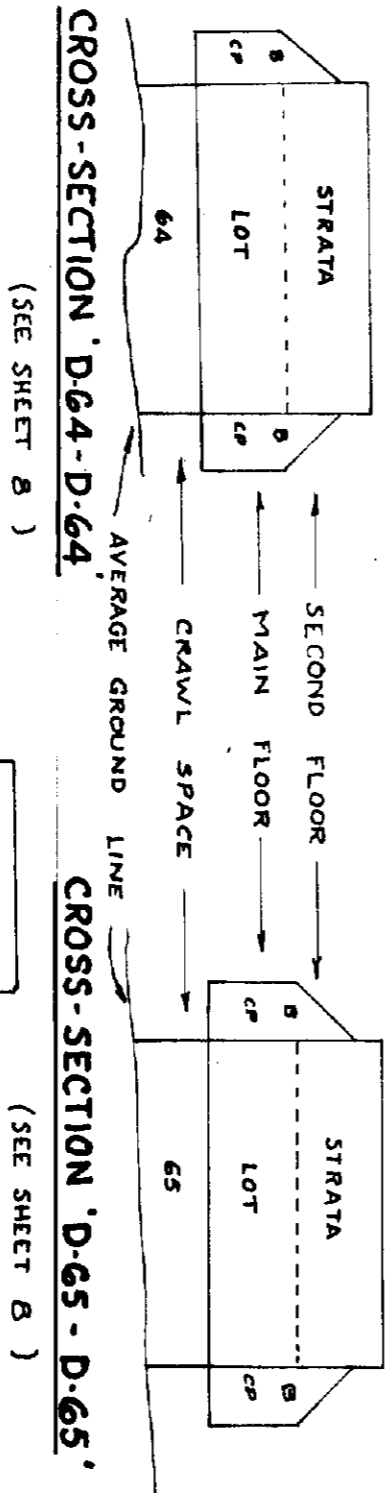
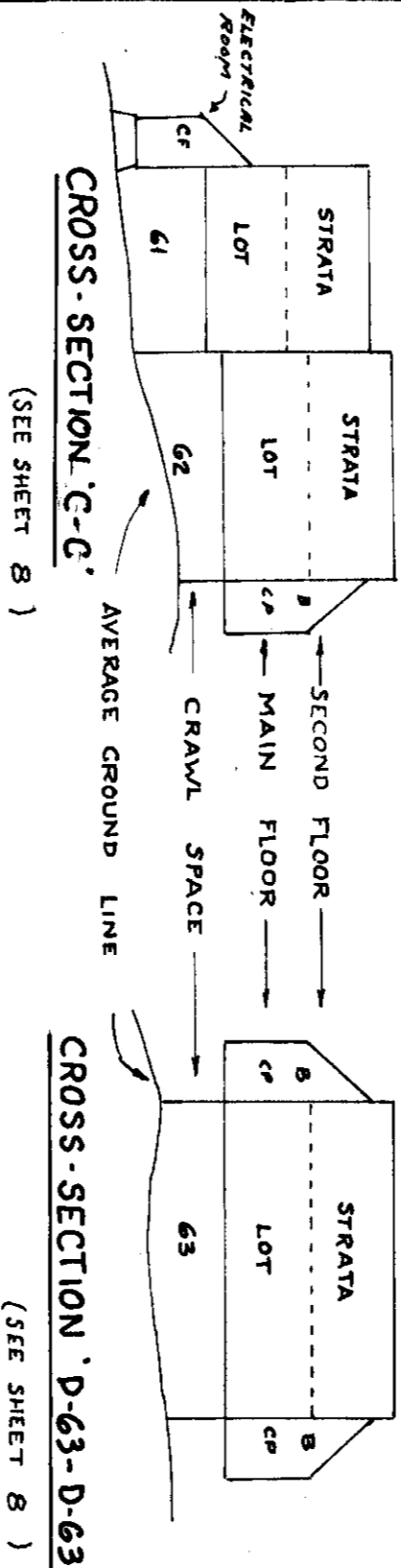
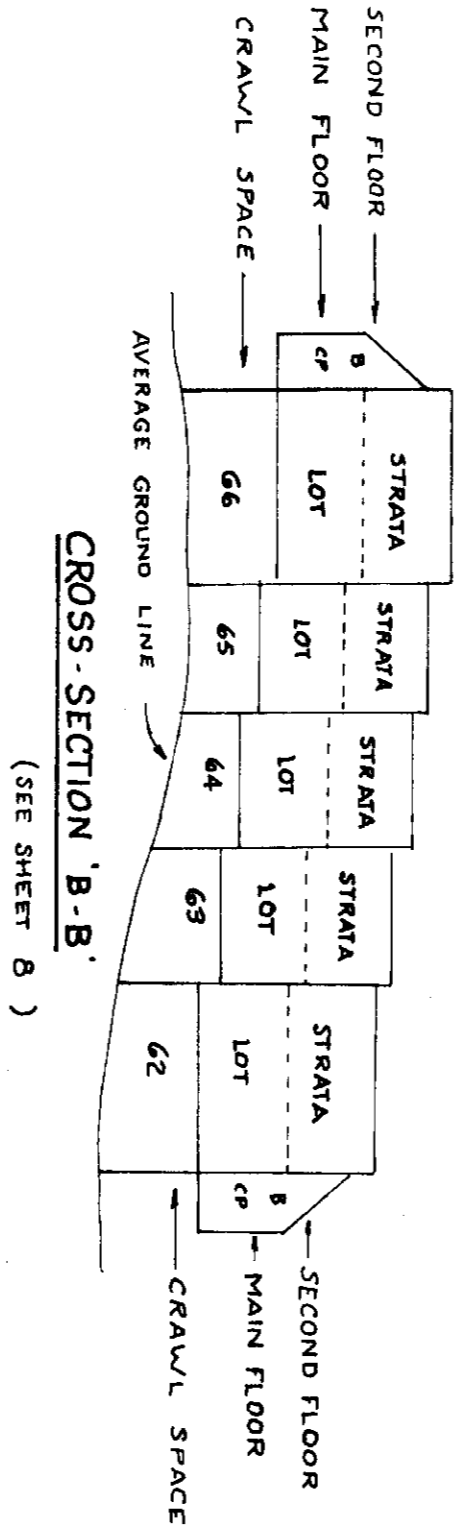
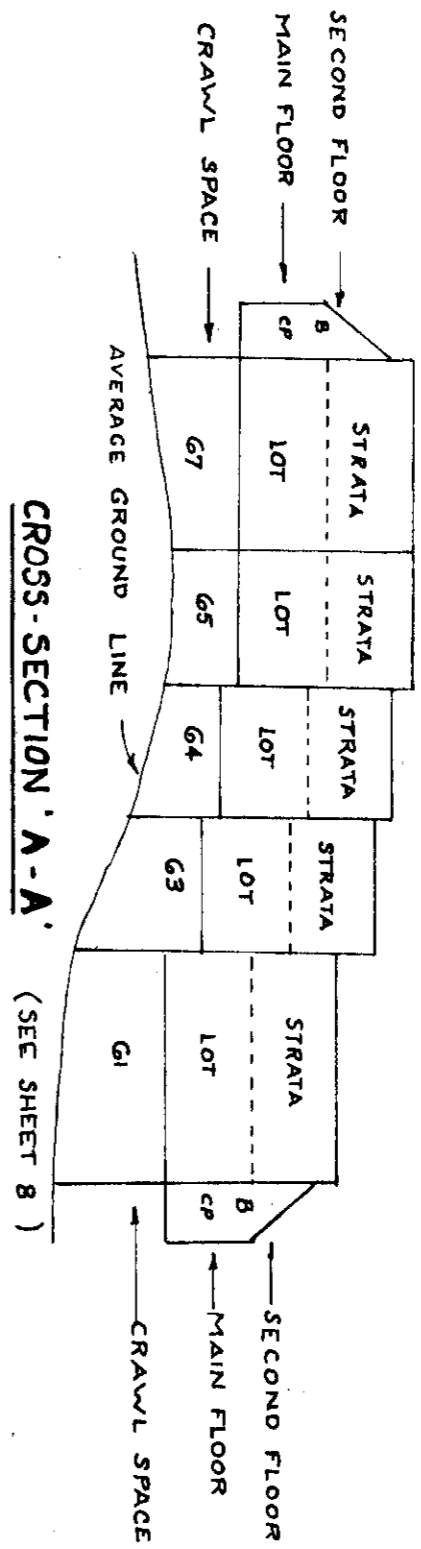
CROSS-SECTIONS

BUILDING 'J'

STRATA PLAN VR 490

PHASE III

SCALE : 1 INCH = 20 FEET



NOTE :

B DENOTES BALCONY
 CF DENOTES COMMON FACILITY
 CP DENOTES COMMON PROPERTY
 BALCONIES ARE COMMON PROPERTY
 AND ARE NOT INCLUDED IN
 SQUARE FOOT AREAS
 CRAWL SPACE EXTENDS FROM
 MAIN FLOOR TO GROUNDLINE.

[Signature]
 B.C.L.S.
 15 AUGUST 1979

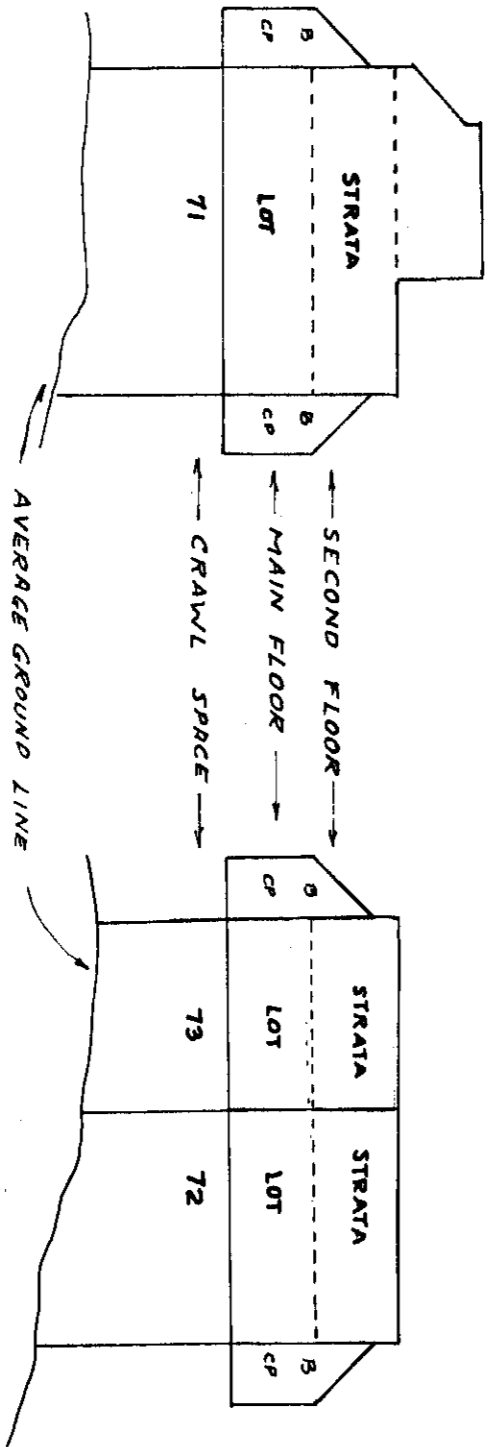
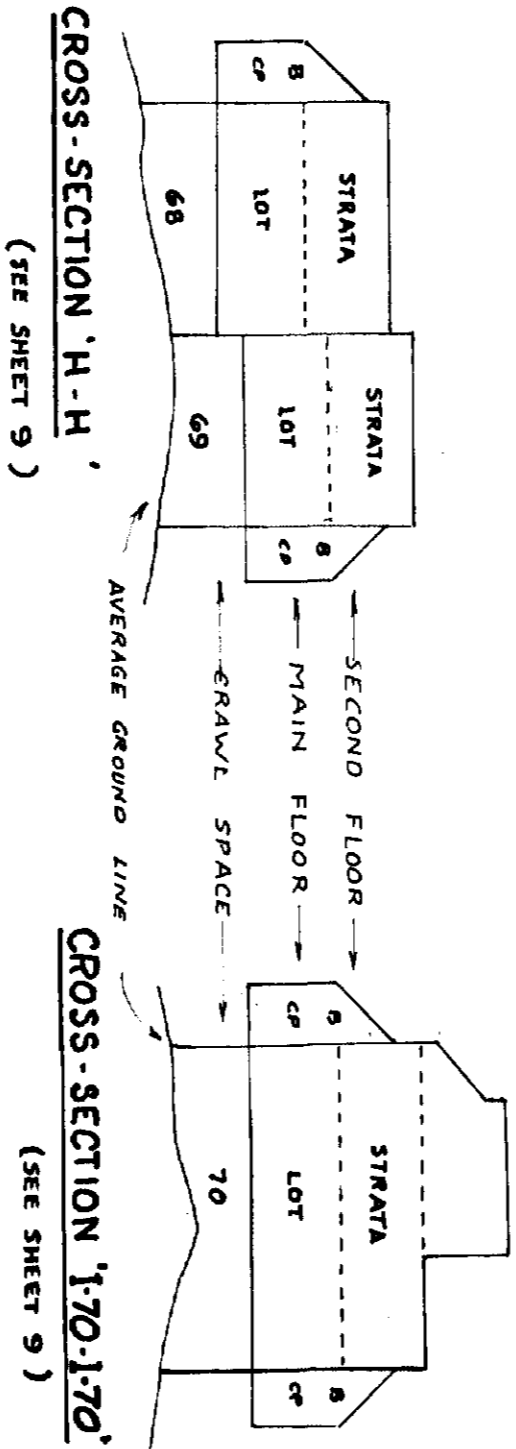
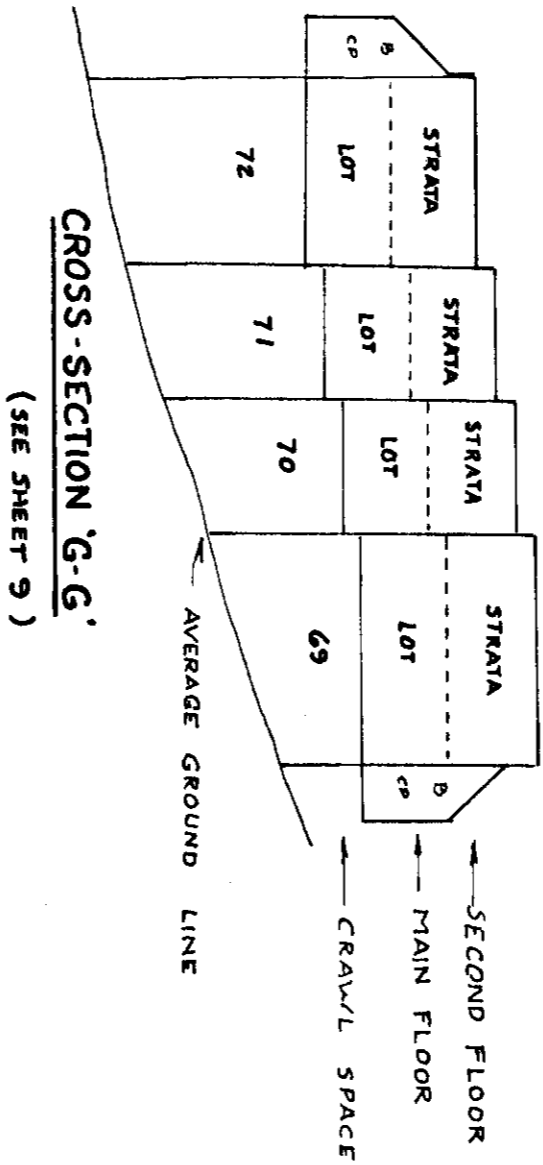
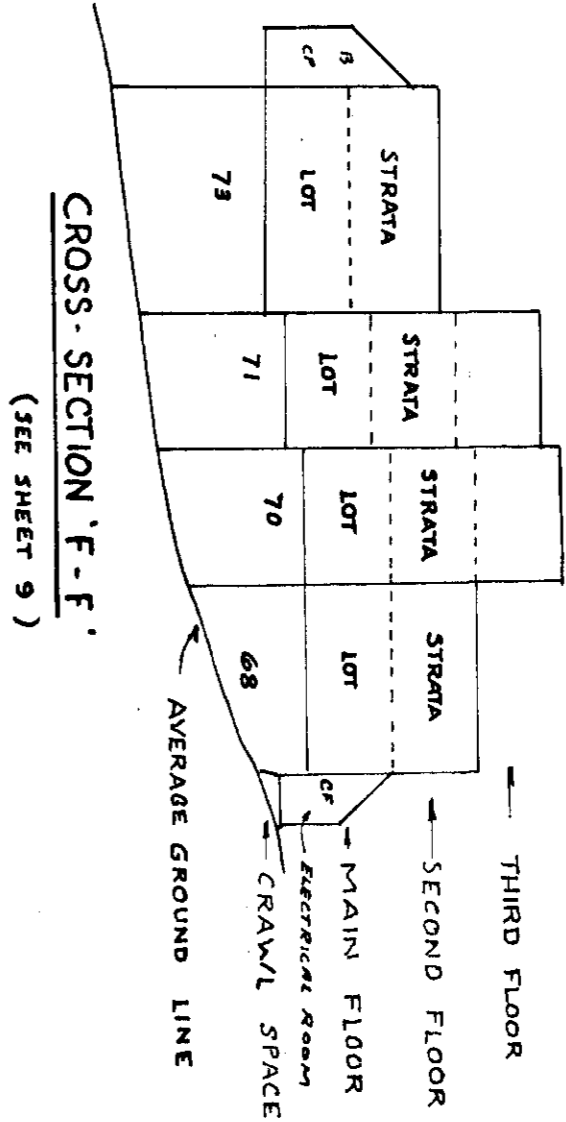
CROSS-SECTIONS

STRATA PLAN YR 490

PHASE III

BUILDING 'K'

SCALE : 1/4" = 20 FEET



NOTE: CROSS-SECTION 'I-I-J-I'
(SEE SHEET 9)

CROSS-SECTION 'J-J'
(SEE SHEET 9)

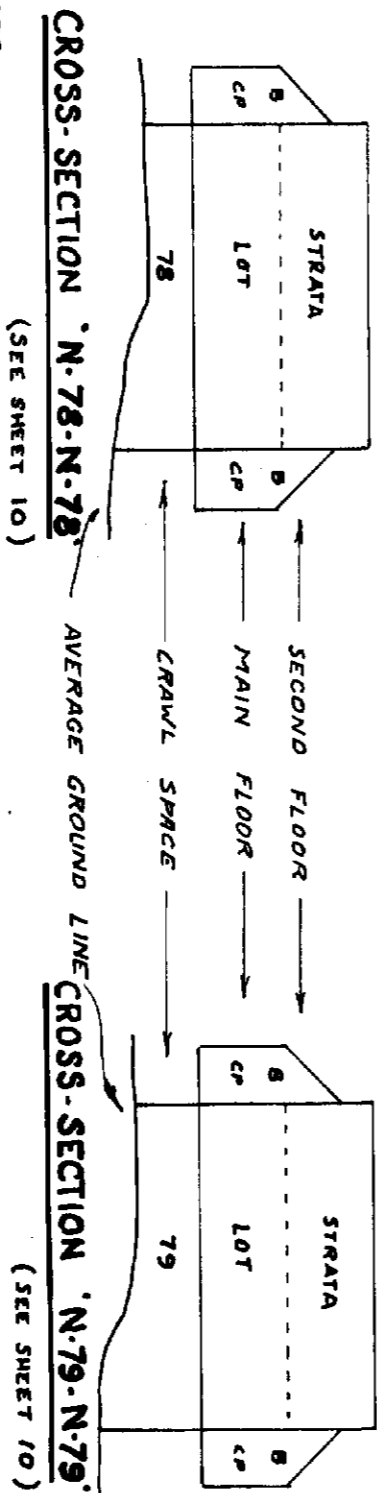
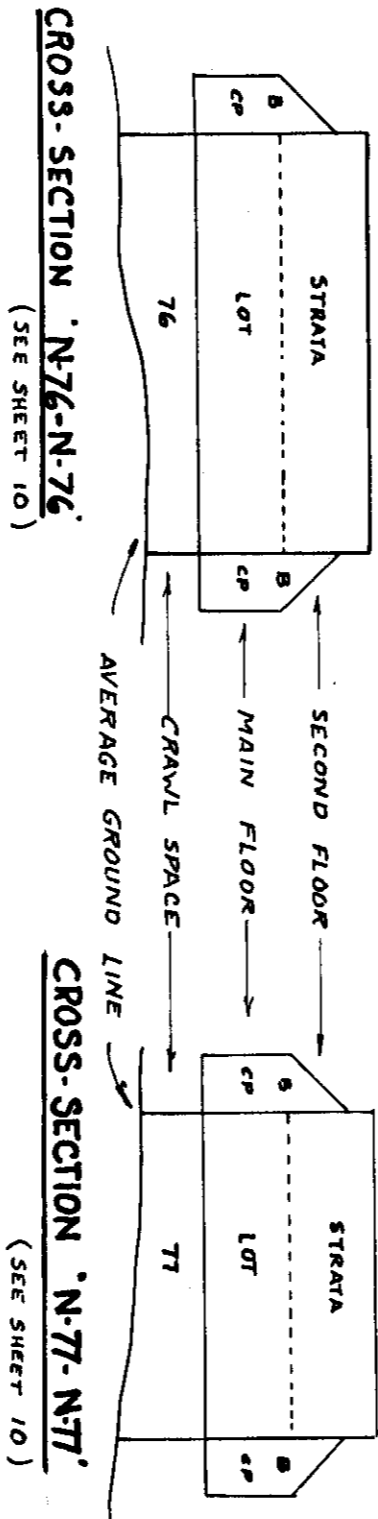
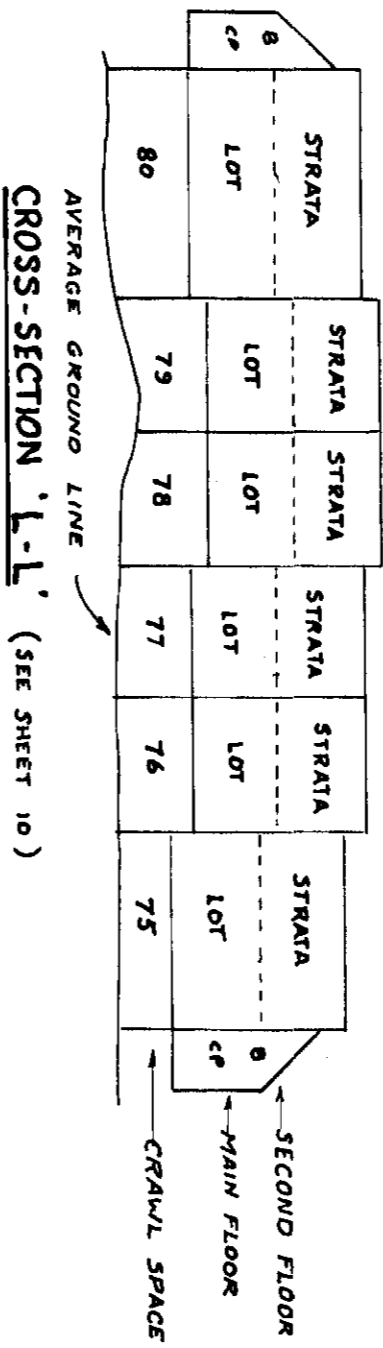
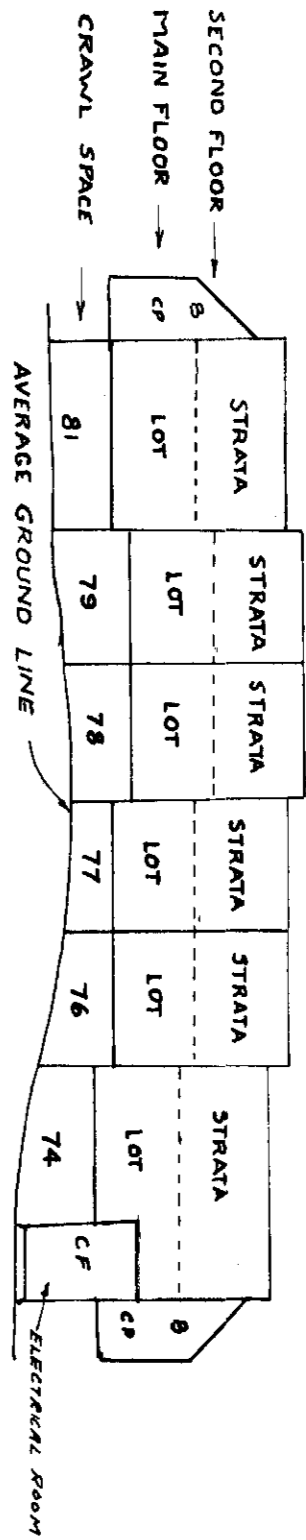
B DENOTES BALCONY
 CP DENOTES COMMON FACILITY
 CP DENOTES COMMON PROPERTY
 BALCONIES ARE COMMON PROPERTY
 AND ARE NOT INCLUDED IN
 SQUARE FOOT AREAS
 CRAWL SPACE EXTENDS FROM
 MAIN FLOOR TO GROUND LINE

[Signature]
 B.C.L.S.
 15 AUGUST 1979

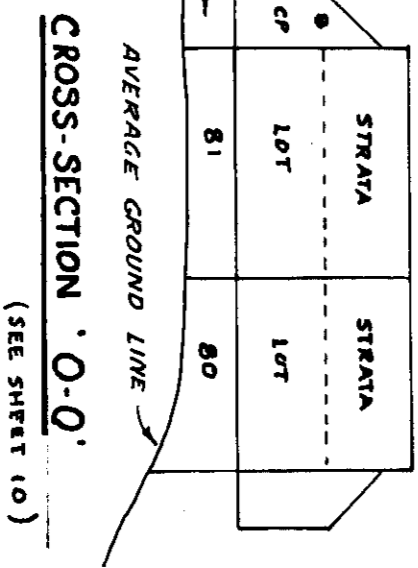
CROSS-SECTIONS BUILDING 'L'

STRATA PLAN VR 490 PHASE III

SCALE: 1 INCH = 20 FEET



NOTE:
 B DENOTES BALCONY
 CP DENOTES COMMON FACILITY
 CP DENOTES COMMON PROPERTY
 BALCONIES ARE COMMON PROPERTY
 AND ARE NOT INCLUDED IN
 SQUARE FOOT AREAS.
 CRAWL SPACE EXTENDS FROM
 MAIN FLOOR TO GROUND LINE.



BCL.S.
 15 August 1979