PLAN OF STRATA LOTS 1-3

SCALE 1 : 125

1 0 1 2 3 4 5 6 7 8 9 10 11

STRATA PLAN VR 2010

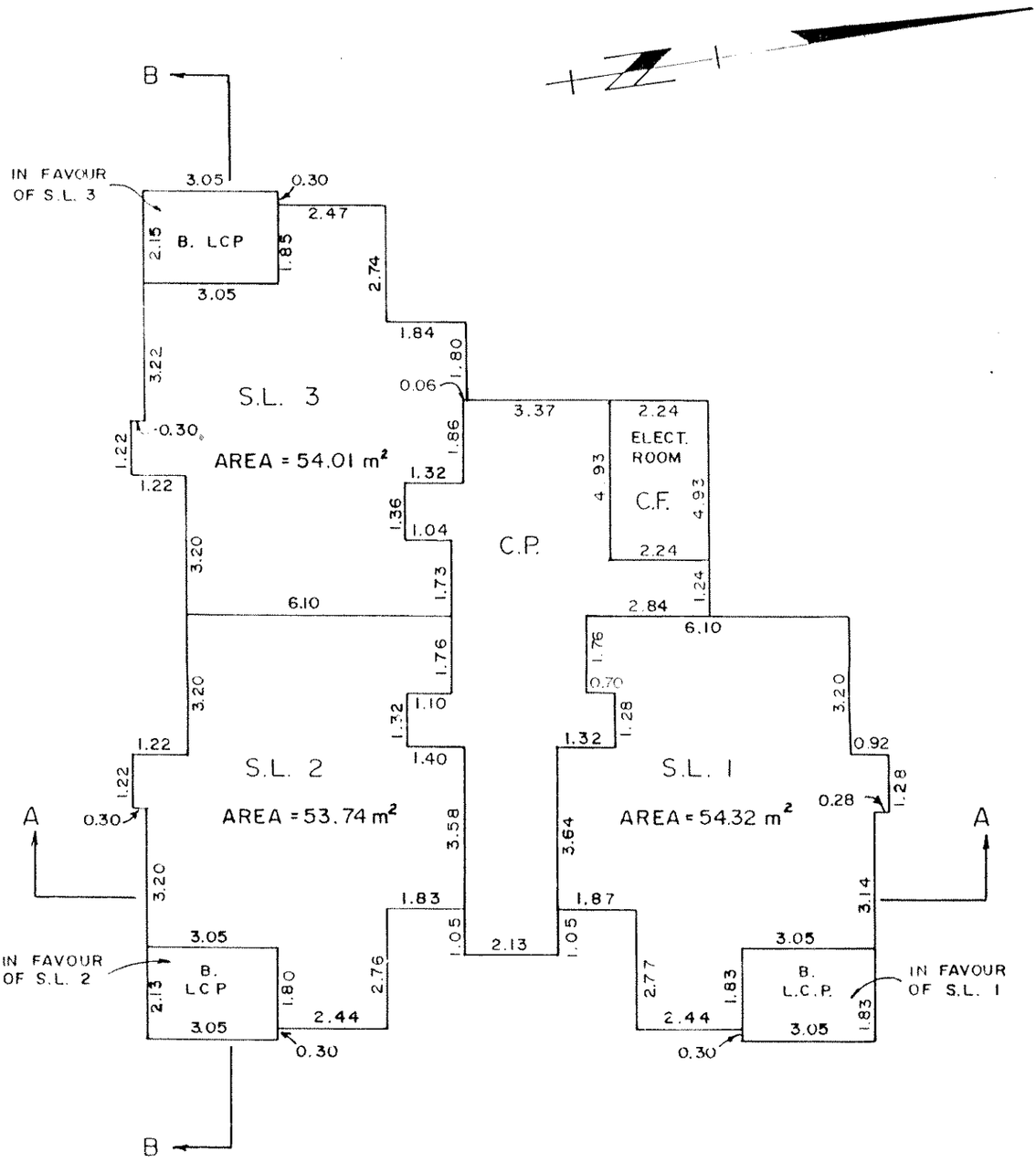

PLAN OF GROUND FLOOR

BUILDING 'A'

NOTE:
S.L. DENOTES STRATA LOT
C.P. DENOTES COMMON PROPERTY
L.C.P. DENOTES LIMITED COMMON PROPERTY
C.F. DENOTES COMMON FACILITY
B. DENOTES BALCONY
BALCONIES ARE COMMON PROPERTY AND ARE NOT INCLUDED IN SQUARE METRE (m^2) AREAS
ALL DISTANCES ARE IN METRES

BB B.C.L.S.

October 26 1987

PLAN OF STRATA LOTS 4-6

SCALE 1 : 125

1 0 1 2 3 4 5 6 7 8 9 10 11

STRATA PLAN VR 2010

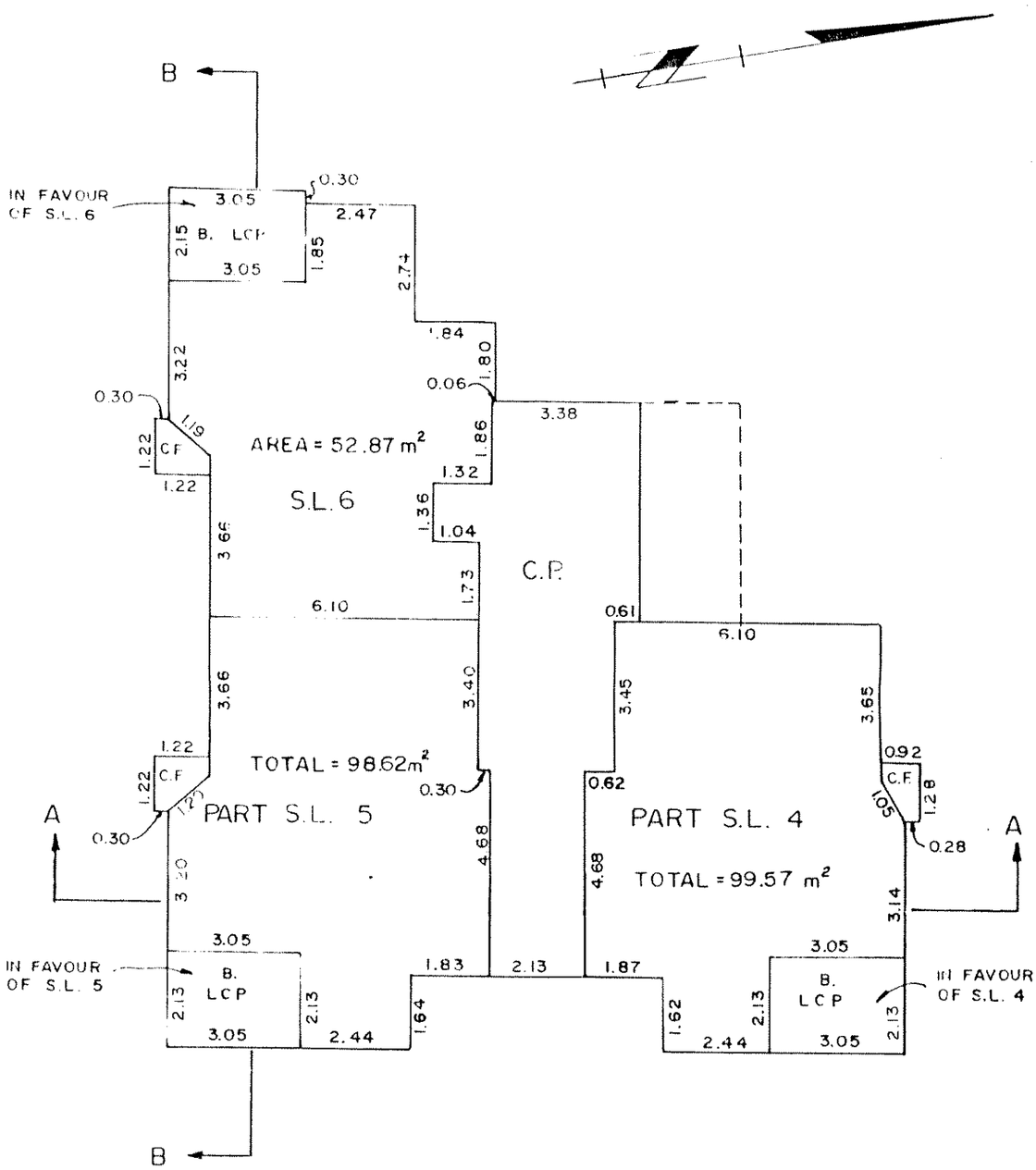

PLAN OF SECOND FLOOR

BUILDING 'A'

NOTES:
S.L. DENOTES STRATA LOT
C.P. DENOTES COMMON PROPERTY
L.C.P. DENOTES LIMITED COMMON PROPERTY
C.F. DENOTES COMMON FACILITY
B. DENOTES BALCONY
BALCONIES ARE COMMON PROPERTY AND ARE NOT INCLUDED IN SQUARE METRE (m^2) AREAS
ALL DISTANCES ARE IN METRES.

B.C L.S

October 26 1987

PLAN OF STRATA LOTS 4, 5 & 7

SCALE 1 : 125

1 0 1 2 3 4 5 6 7 8 9 10 11

STRATA PLAN VR 2010

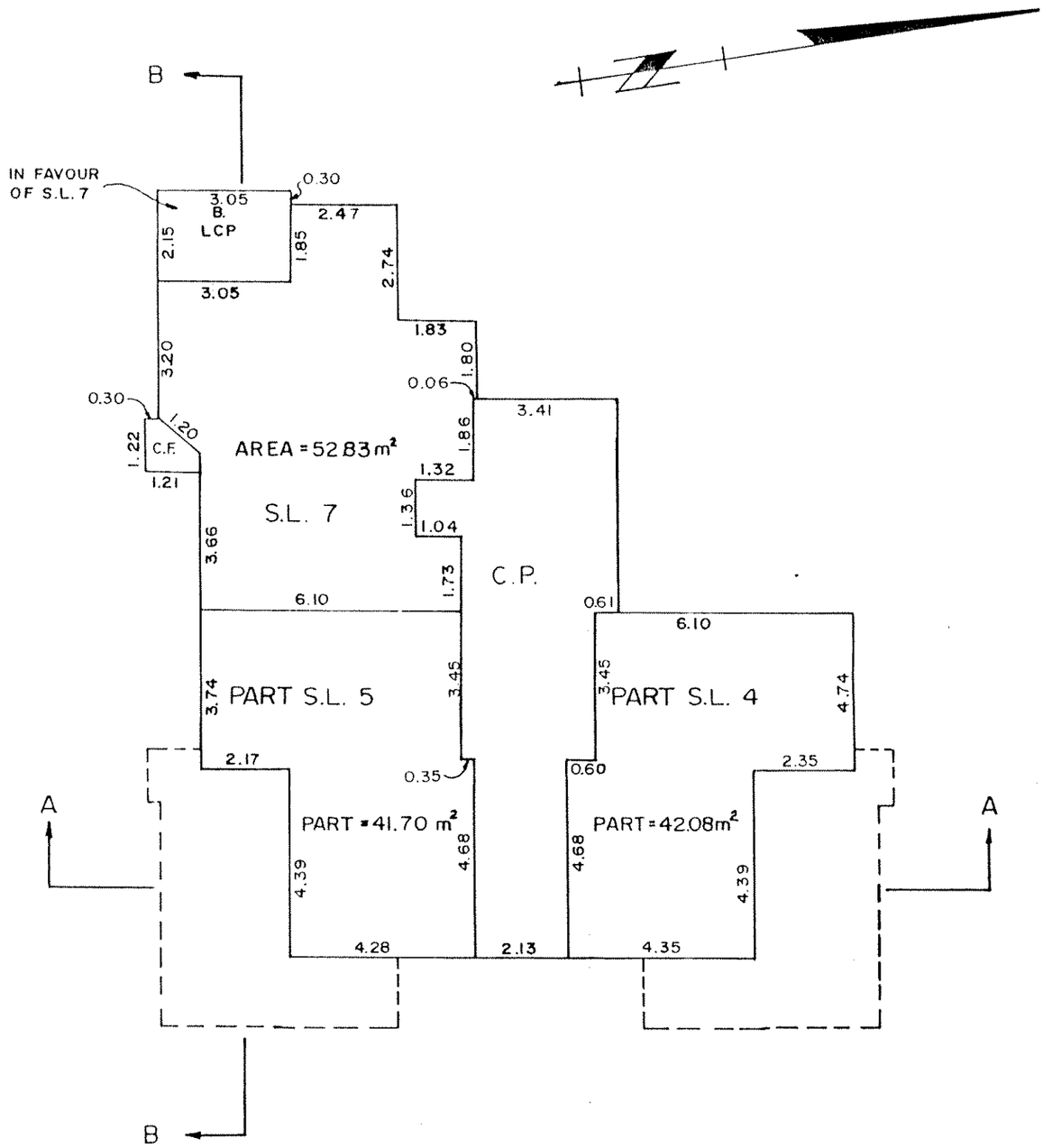

PLAN OF THIRD FLOOR
BUILDING 'A'

NOTE:
S.L. DENOTES STRATA LOT
C.P. DENOTES COMMON PROPERTY
L.C.P. DENOTES LIMITED COMMON PROPERTY
C.F. DENOTES COMMON FACILITY
B. DENOTES BALCONY
BALCONIES ARE COMMON PROPERTY AND ARE NOT INCLUDED IN SQUARE METRE (M^2) AREAS
ALL DISTANCES ARE IN METRES.

B.C.L.S.

October 26, 1987

PLAN OF UNDERGROUND PARKING LEVEL

SCALE 1 : 125

1 0 1 2 3 4 5 6 7 8 9 10 11

STRATA PLAN VR 2010

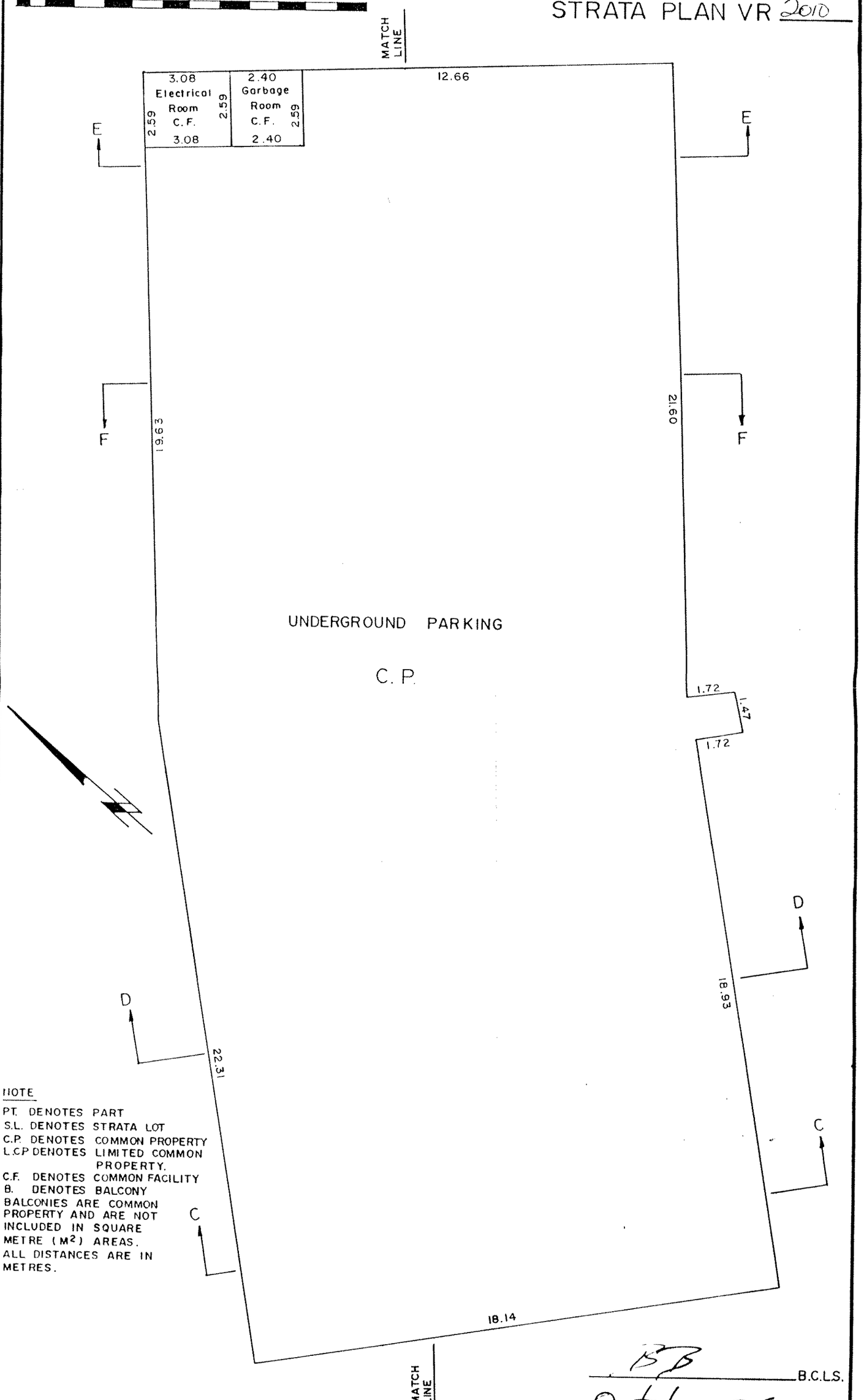

NOTE

PT. DENOTES PART
S.L. DENOTES STRATA LOT
C.P. DENOTES COMMON PROPERTY
L.C.P DENOTES LIMITED COMMON PROPERTY.
C.F. DENOTES COMMON FACILITY
B. DENOTES BALCONY
BALCONIES ARE COMMON PROPERTY AND ARE NOT INCLUDED IN SQUARE METRE (M^2) AREAS.
ALL DISTANCES ARE IN METRES.

B.C.L.S.

October 26, 1987

PLAN OF STRATA LOTS 8-11 & 18-21

SCALE 1 : 125

0 1 2 3 4 5 6 7 8 9 10 11

STRATA PLAN VR 2010

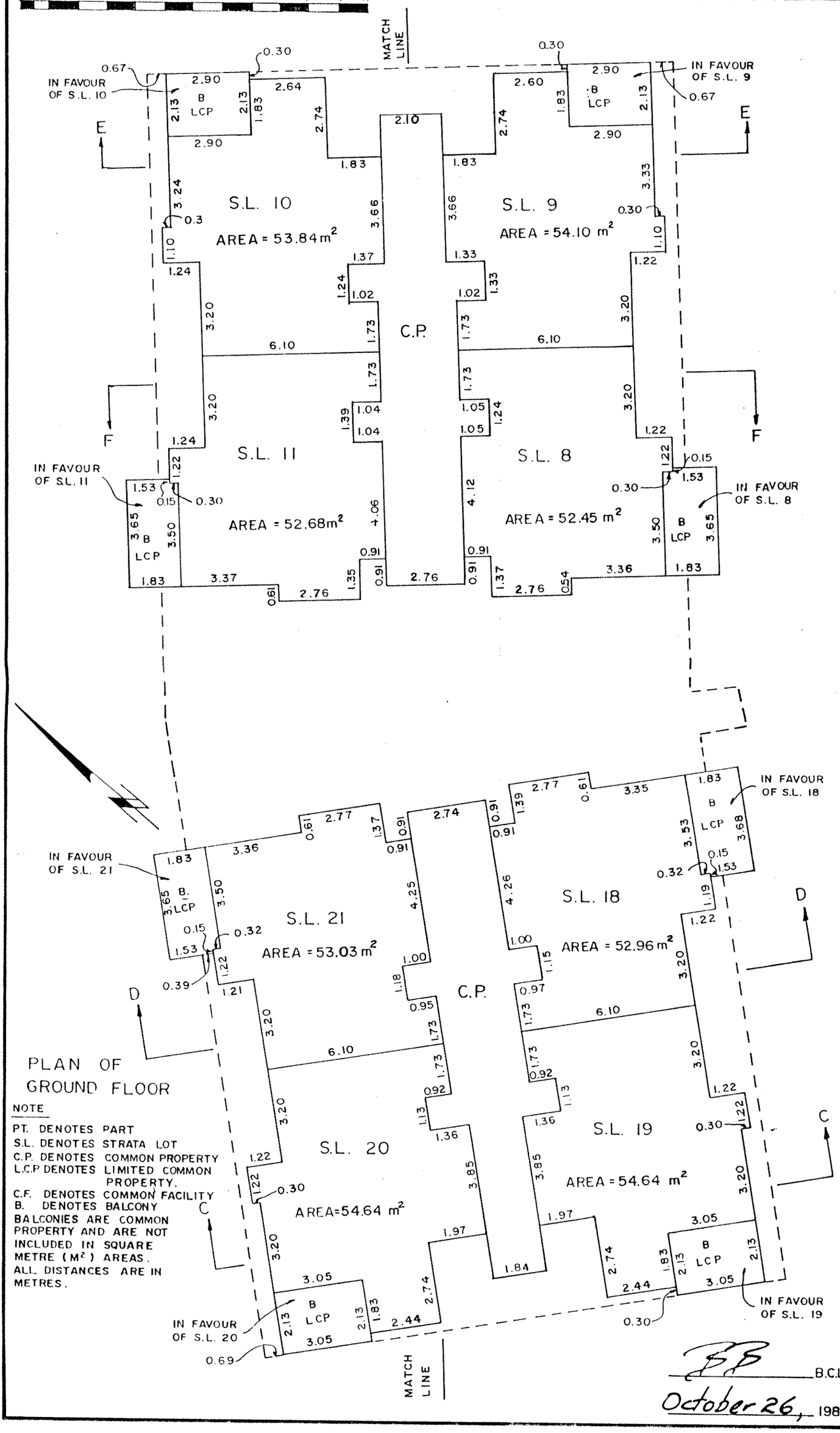

PLAN OF GROUND FLOOR

NOTE

PT. DENOTES PART
S.L. DENOTES STRATA LOT
C.P. DENOTES COMMON PROPERTY
L.C.P DENOTES LIMITED COMMON PROPERTY.
C.F. DENOTES COMMON FACILITY
B. DENOTES BALCONY
BALCONIES ARE COMMON PROPERTY AND ARE NOT INCLUDED IN SQUARE METRE (M^2) AREAS.
ALL DISTANCES ARE IN METRES.

B.C.L.S

October 26, 1987

PLAN OF STRATA LOTS 12-15 & 22-25

SCALE 1 : 125

1 0 1 2 3 4 5 6 7 8 9 10 11

STRATA PLAN VR 2010

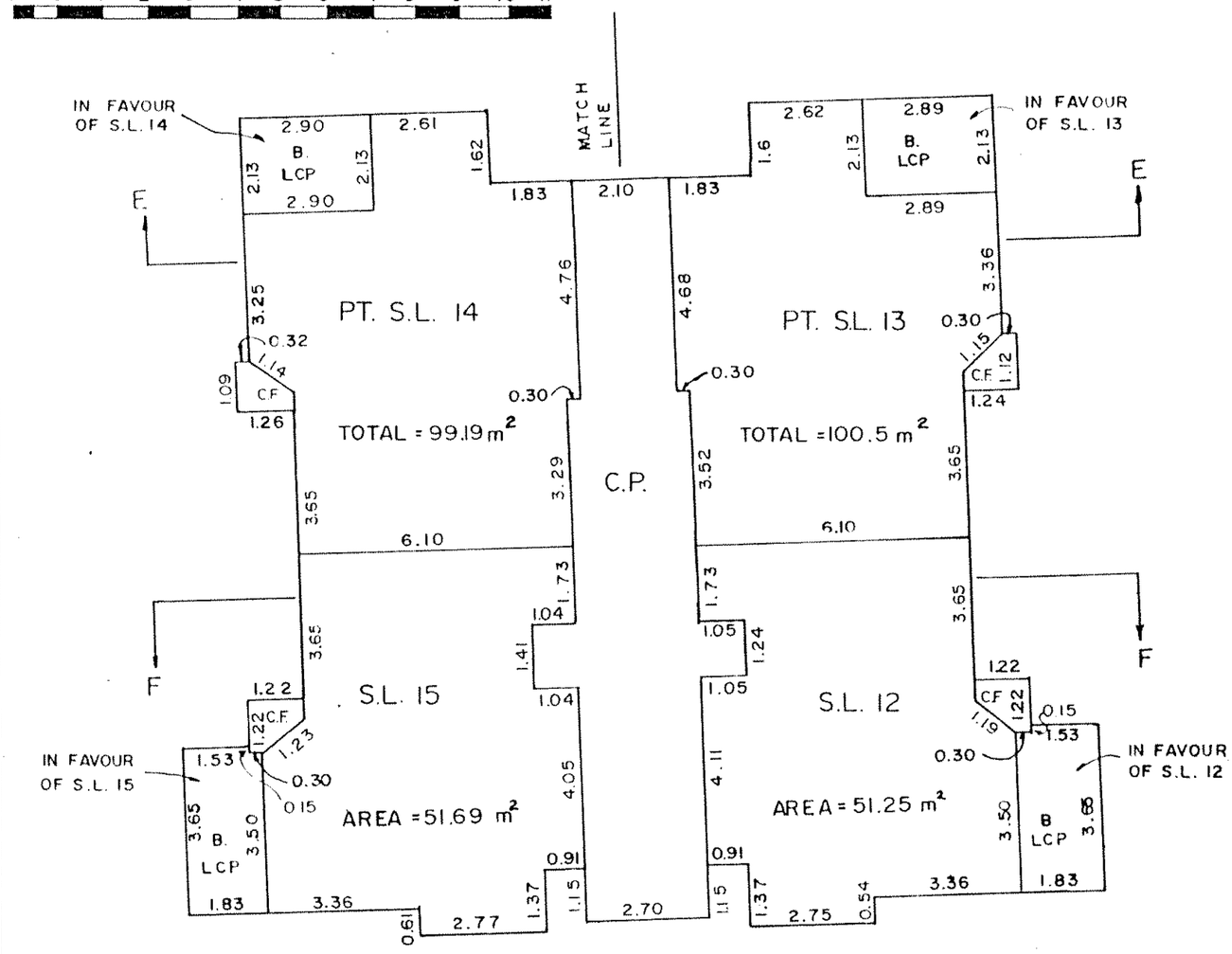

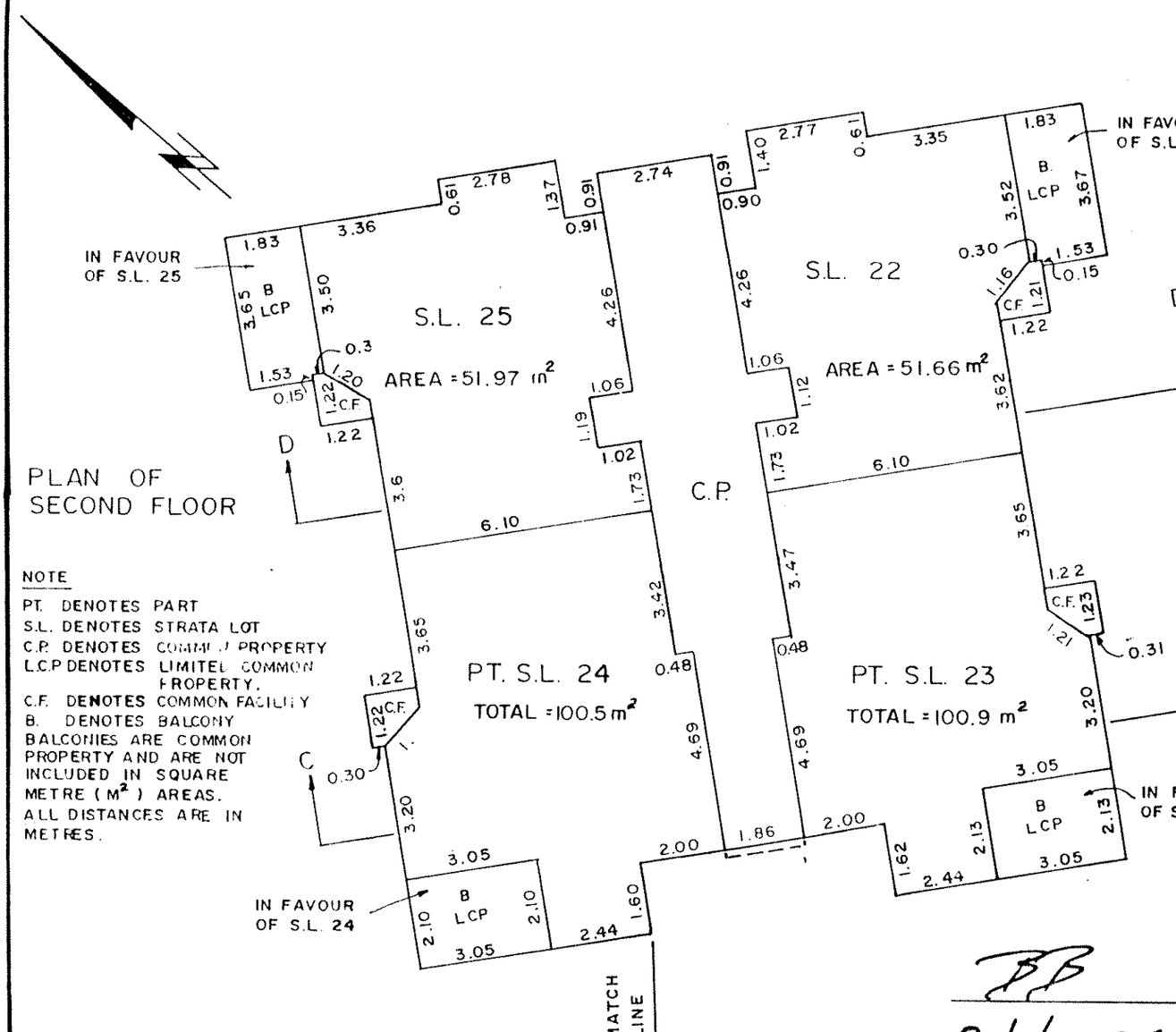

PLAN OF SECOND FLOOR

NOTE

PT. DENOTES PART
S.L. DENOTES STRATA LOT
C.P. DENOTES COMMON PROPERTY
L.C.P DENOTES LIMITED COMMON PROPERTY.
C.F. DENOTES COMMON FACILITY
B. DENOTES BALCONY
BALCONIES ARE COMMON PROPERTY AND ARE NOT INCLUDED IN SQUARE METRE (M^2) AREAS.
ALL DISTANCES ARE IN METRES.

B.C.L.S.

October 26, 1987

PLAN OF STRATA LOTS 13,14 ,16,17, 23,24, 26 & 27

STRATA PLAN VR 2010

SCALE 1 : 125

1 0 1 2 3 4 5 6 7 8 9 10 11

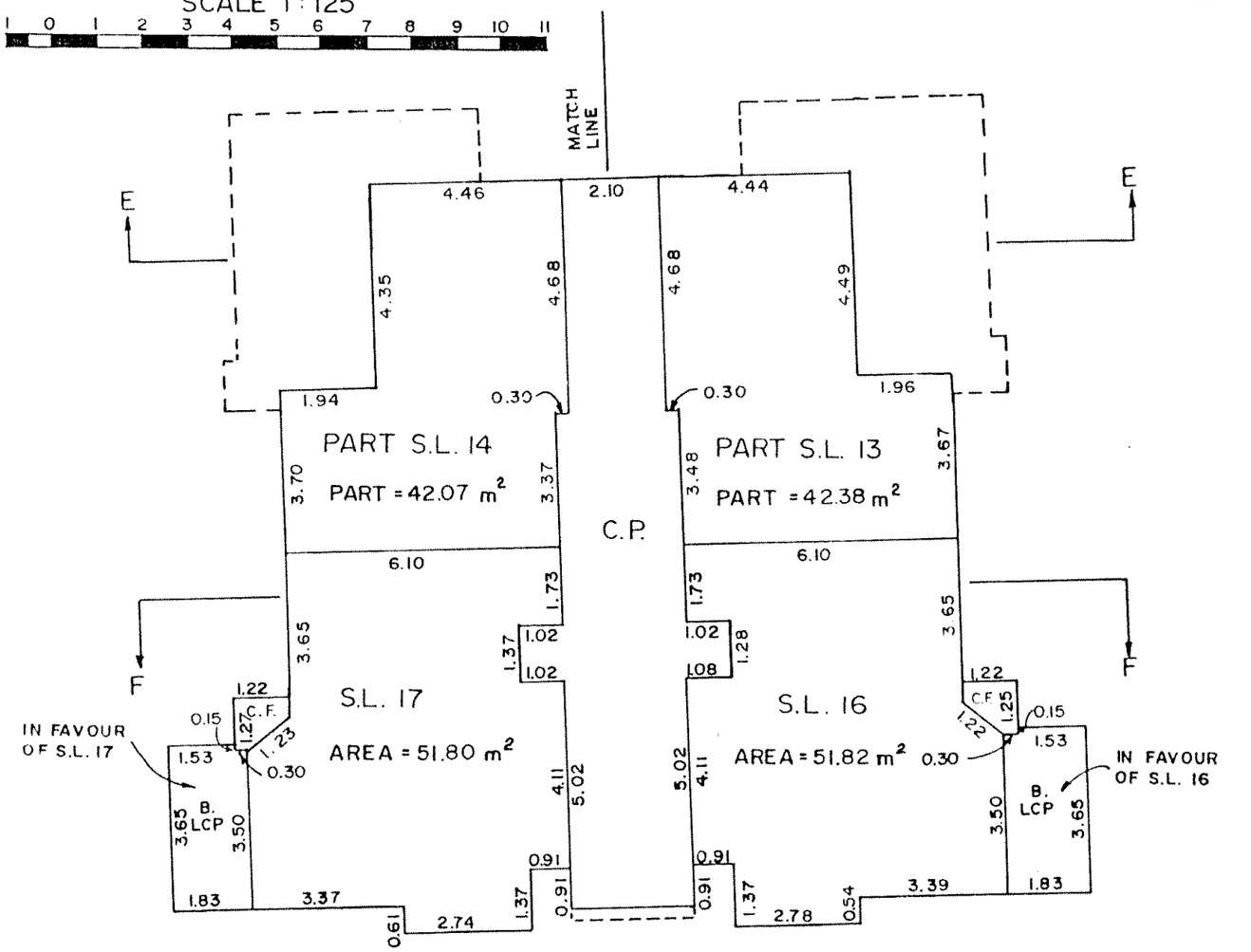

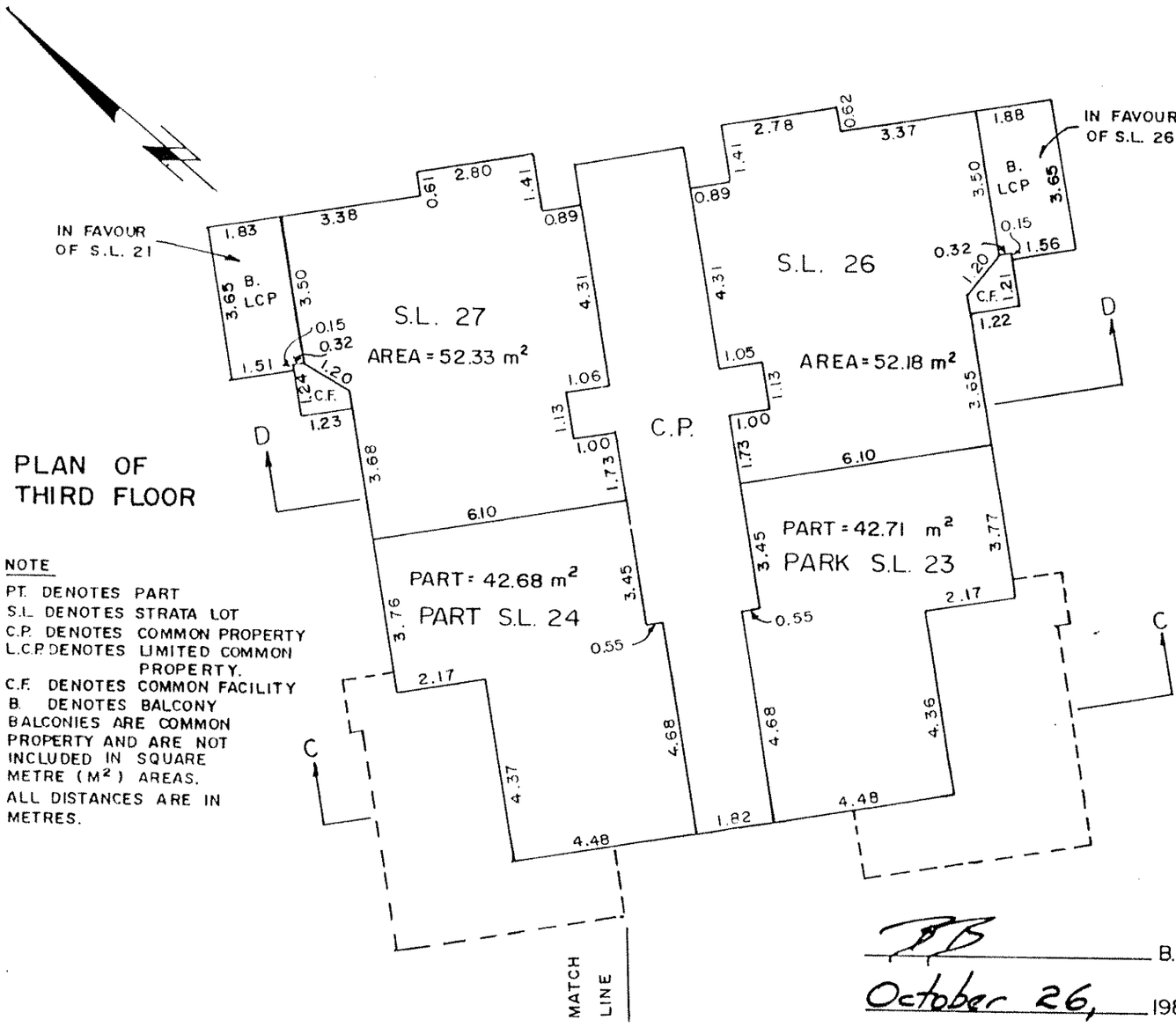

PLAN OF THIRD FLOOR

NOTE

PT. DENOTES PART
S.L. DENOTES STRATA LOT
C.P. DENOTES COMMON PROPERTY
L.C.P. DENOTES LIMITED COMMON PROPERTY.
C.F. DENOTES COMMON FACILITY
B. DENOTES BALCONY
BALCONIES ARE COMMON PROPERTY AND ARE NOT INCLUDED IN SQUARE METRE (M^2) AREAS.
ALL DISTANCES ARE IN METRES.

B.C.L.S.

October 26, 1987

PLAN OF STRATA LOTS 28-30

SCALE 1 : 125

1 0 1 2 3 4 5 6 7 8 9 10 11

STRATA PLAN VR 2010

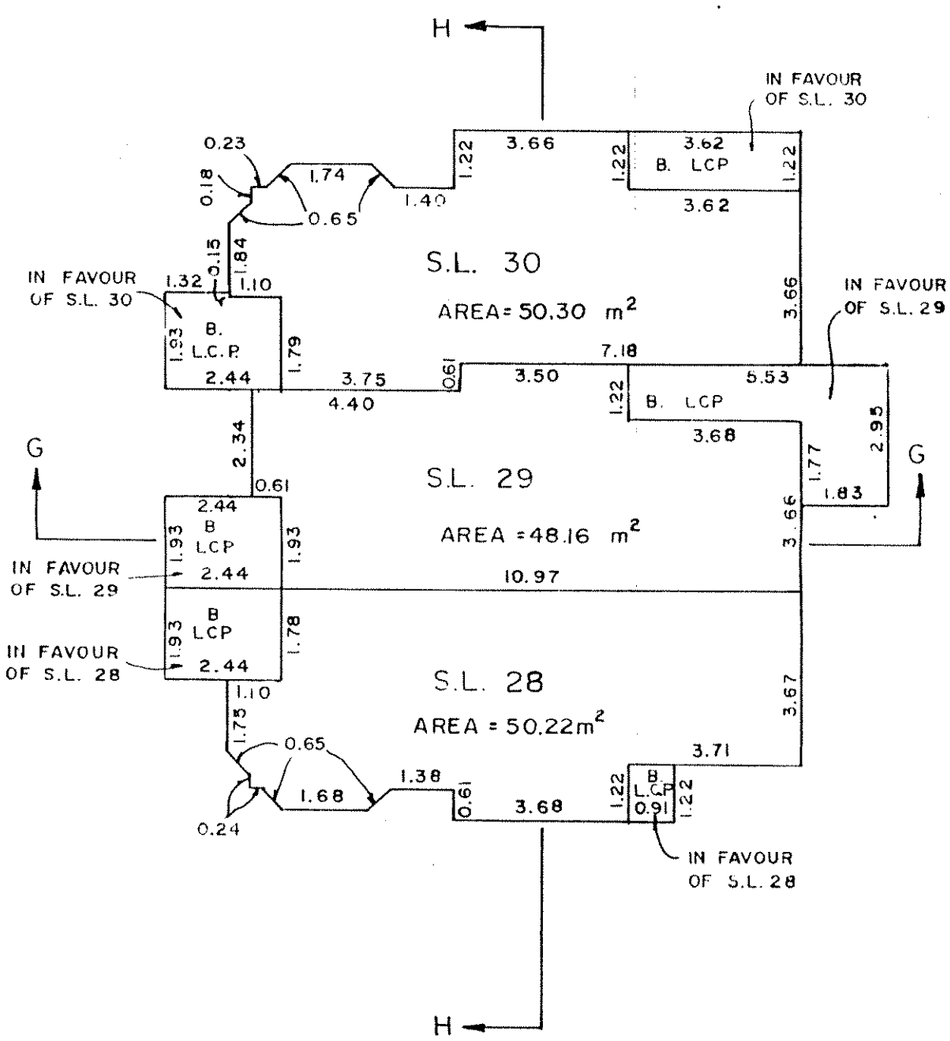

PLAN OF LOWER FLOOR

NOTE:
S.L. DENOTES STRATA LOT
C.P. DENOTES COMMON PROPERTY
L.C.P. DENOTES LIMITED COMMON PROPERTY
C.F. DENOTES COMMON FACILITY
B. DENOTES BALCONY
BALCONIES ARE COMMON PROPERTY AND ARE NOT INCLUDED IN SQUARE METRE (M^2) AREAS
ALL DISTANCES ARE IN METRES.

BB B.C.L.S.

October 26, 1987

PLAN OF STRATA LOTS 31-33

SCALE 1 : 125

1 0 1 2 3 4 5 6 7 8 9 10 11

STRATA PLAN VR 2010

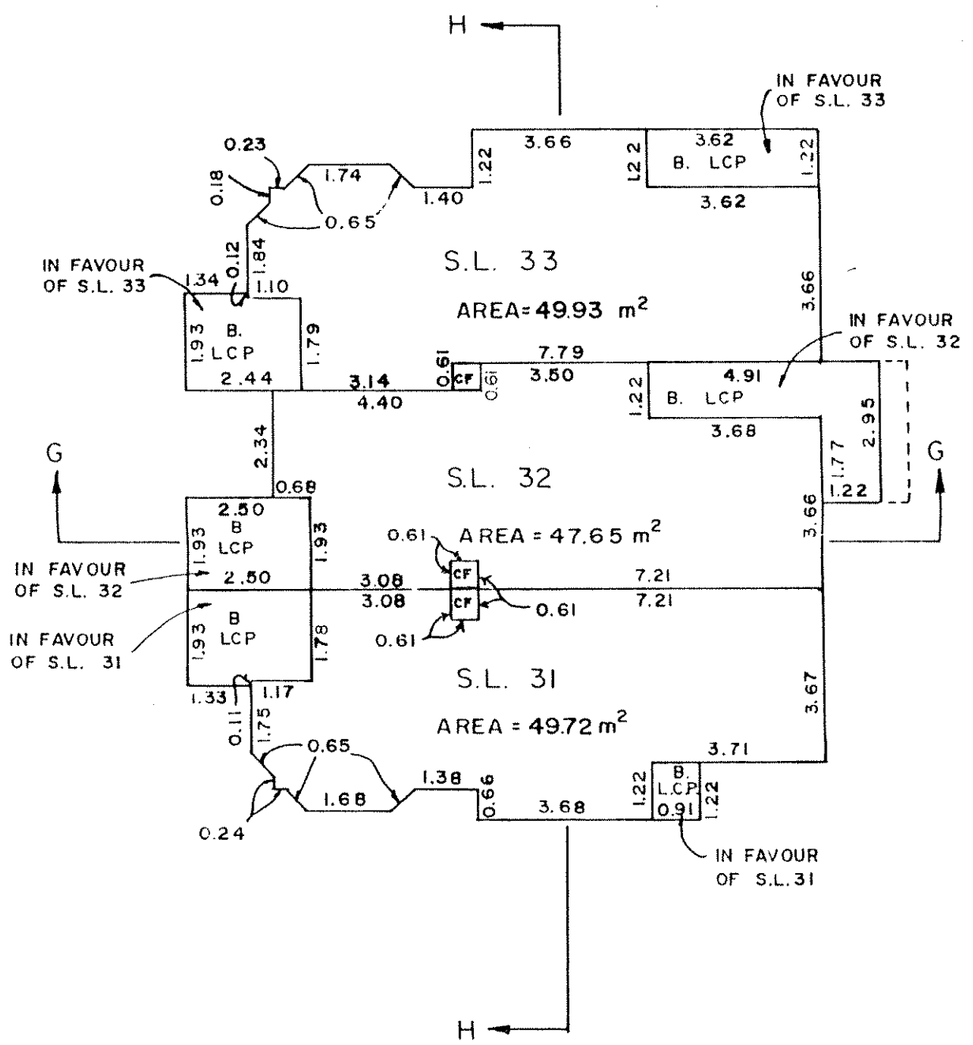

PLAN OF UPPER FLOOR

NOTE:
S.L. DENOTES STRATA LOT
C.P. DENOTES COMMON PROPERTY
L.C.P. DENOTES LIMITED COMMON PROPERTY
C.F. DENOTES COMMON FACILITY
B. DENOTES BALCONY
BALCONIES ARE COMMON PROPERTY AND ARE NOT INCLUDED IN SQUARE METRE (M^2) AREAS
ALL DISTANCES ARE IN METRES.

DB B.C.L.S.

October 26, 1987

PLAN OF STRATA LOTS 34 - 36

SCALE 1 : 125

1 0 1 2 3 4 5 6 7 8 9 10 11

STRATA PLAN VR 2010

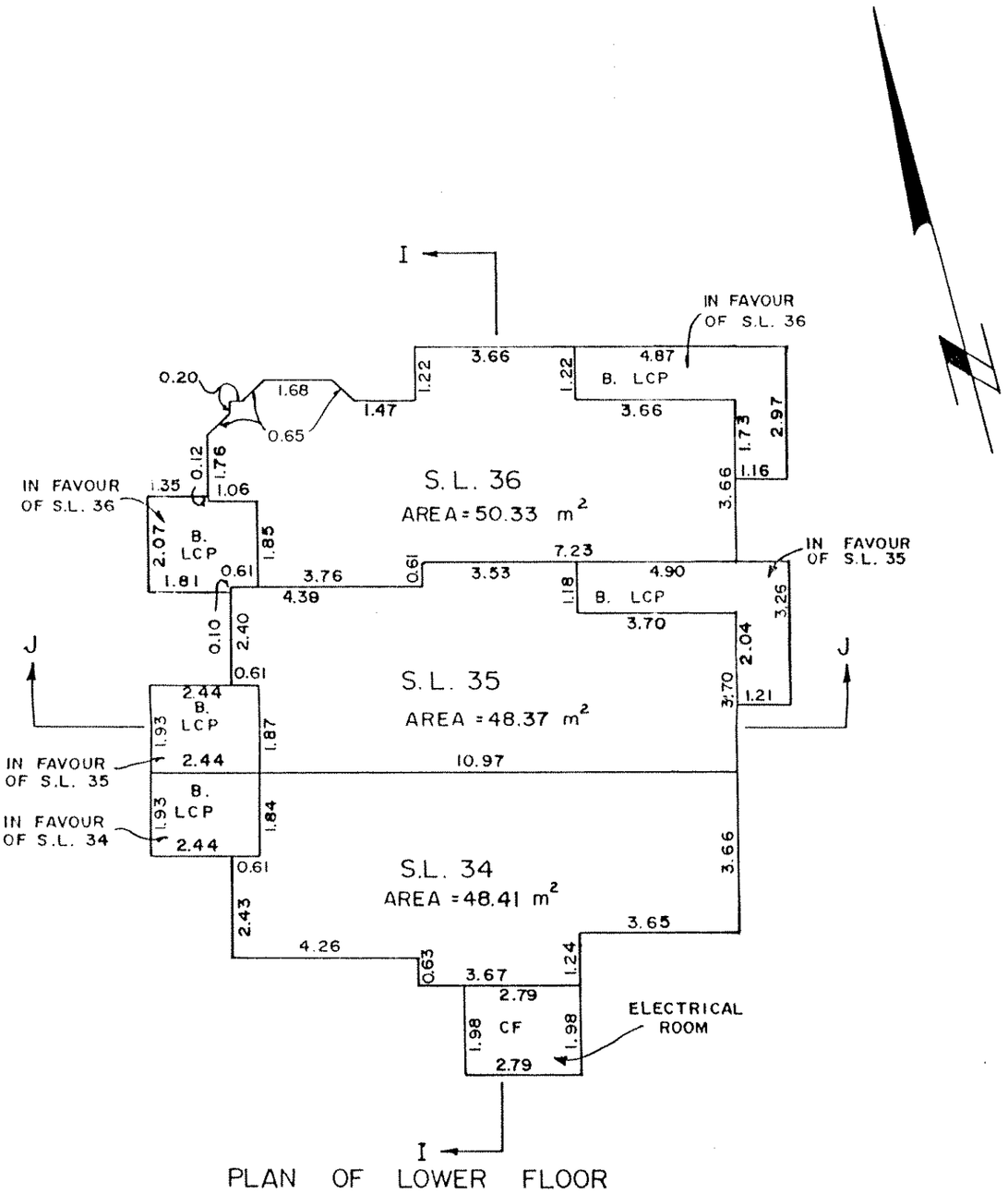

PLAN OF LOWER FLOOR

NOTE:
S.L. DENOTES STRATA LOT
C.P. DENOTES COMMON PROPERTY
L.C.P. DENOTES LIMITED COMMON PROPERTY
C.F. DENOTES COMMON FACILITY
B. DENOTES BALCONY
BALCONIES ARE COMMON PROPERTY AND ARE NOT INCLUDED IN SQUARE METRE (M^2) AREAS
ALL DISTANCES ARE IN METRES.

FB B.C.L.S.

October 26, 1987

PLAN OF STRATA LOTS 37 - 39

SCALE 1 : 125

1 0 1 2 3 4 5 6 7 8 9 10 11

STRATA PLAN VR 2010

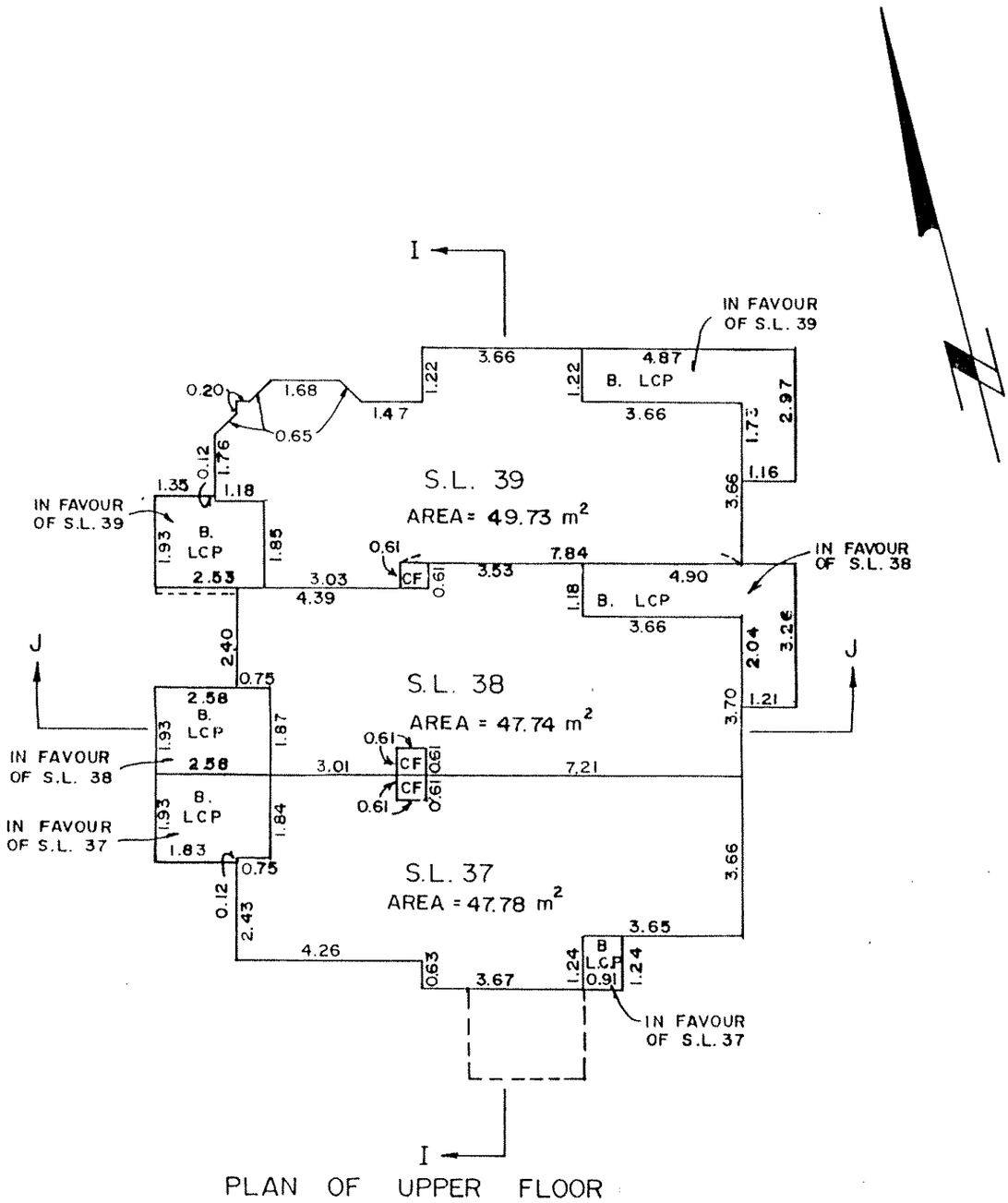

PLAN OF UPPER FLOOR

NOTE:
S.L. DENOTES STRATA LOT
C.P. DENOTES COMMON PROPERTY
L.C.P. DENOTES LIMITED COMMON PROPERTY
C.F. DENOTES COMMON FACILITY
B. DENOTES BALCONY
BALCONIES ARE COMMON PROPERTY AND ARE NOT INCLUDED IN SQUARE METRE (M^2) AREAS
ALL DISTANCES ARE IN METRES.

B.C.L.S.

October 26 1987

CROSS-SECTIONS

SCALE 1:125

1 0 1 2 3 4 5 6 7 8 9 10 11

STRATA PLAN VR 2010

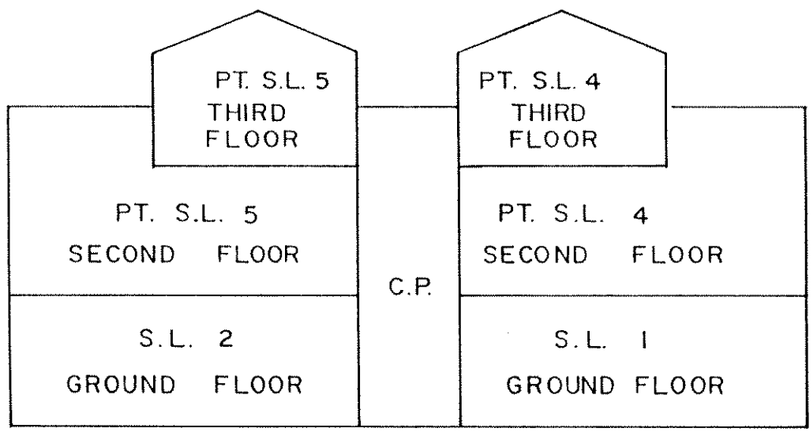

CROSS-SECTION 'A'-'A'

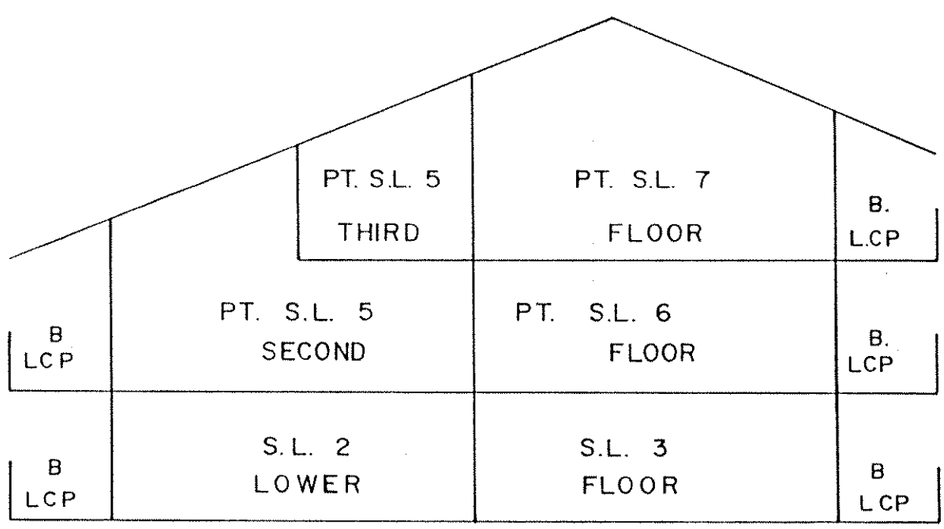

CROSS-SECTION 'B'-'B'

NOTE:
S.L. DENOTES STRATA LOT
C.P. DENOTES COMMON PROPERTY
L.C.P. DENOTES LIMITED COMMON PROPERTY
C.F. DENOTES COMMON FACILITY
B. DENOTES BALCONY
BALCONIES ARE COMMON PROPERTY AND ARE NOT INCLUDED IN SQUARE METRE (M^2) AREAS
ALL DISTANCES ARE IN METRES.

B.C.L.S.

October 26, 1987

CROSS - SECTIONS

SCALE 1 : 125

1 0 1 2 3 4 5 6 7 8 9 10 11

STRATA PLAN VR 2010

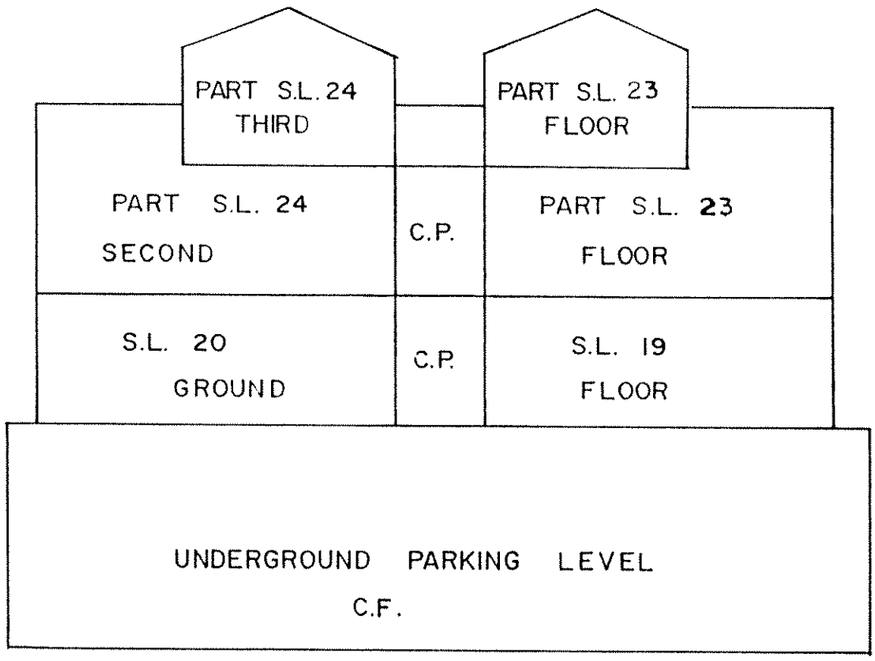

CROSS-SECTION 'C'-'C'

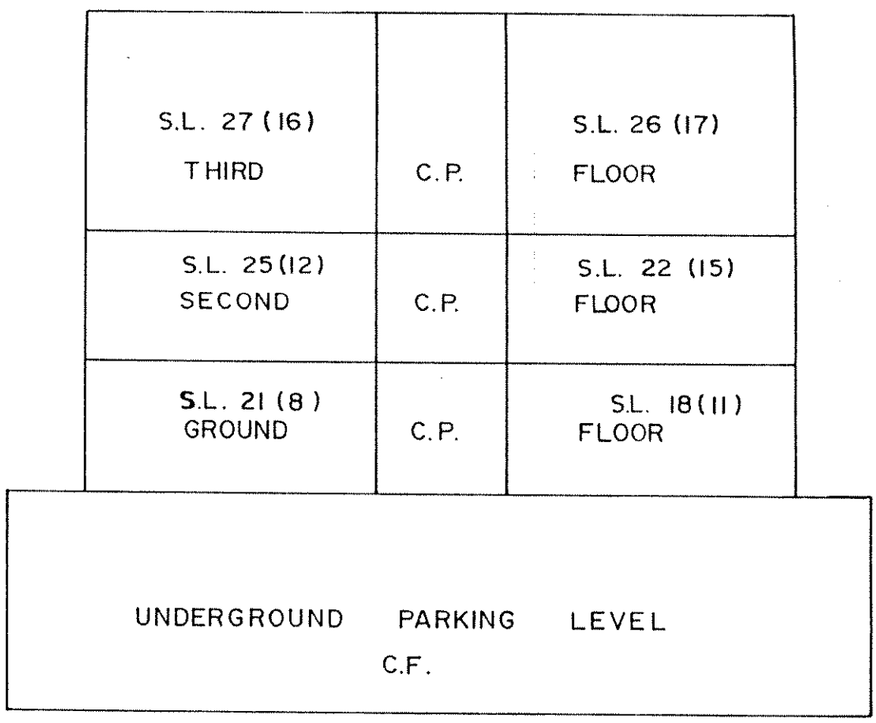

CROSS-SECTION 'D'-'D' & 'F'-'F'

NOTE:
S.L. DENOTES STRATA LOT
C.P. DENOTES COMMON PROPERTY
L.C.P. DENOTES LIMITED COMMON PROPERTY
C.F. DENOTES COMMON FACILITY
B. DENOTES BALCONY
BALCONIES ARE COMMON PROPERTY AND ARE NOT INCLUDED IN SQUARE METRE (M^2) AREAS
ALL DISTANCES ARE IN METRES.

BB B.C.L.S.

October 26, 1987

CROSS-SECTIONS

SCALE 1 : 125

5 4 3 2 1 0 5 10

STRATA PLAN VR 2010

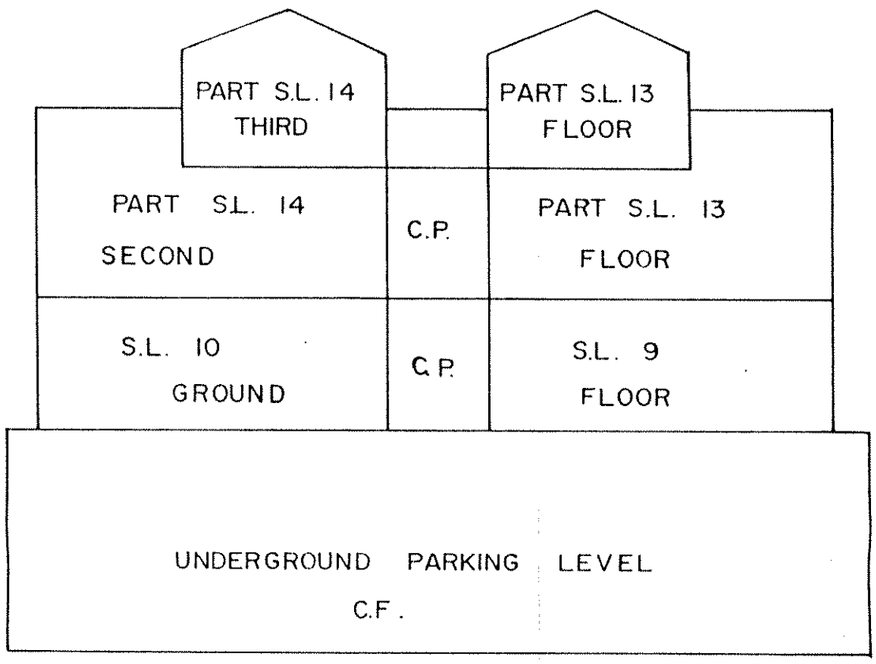

CROSS-SECTION ('E'-'E')

NOTE:
S.L. DENOTES STRATA LOT
C.P. DENOTES COMMON PROPERTY
L.C.P. DENOTES LIMITED COMMON PROPERTY
B. DENOTES BALCONY
BALCONIES ARE COMMON PROPERTY AND ARE NOT INCLUDED IN SQUARE METRE (m^2) AREAS
ALL DISTANCES ARE IN METRES.

BP
B.C.L.S.

October 26, 1987.

CROSS - SECTIONS

SCALE 1:125

1 0 1 2 3 4 5 6 7 8 9 10 11

STRATA PLAN VR 3010

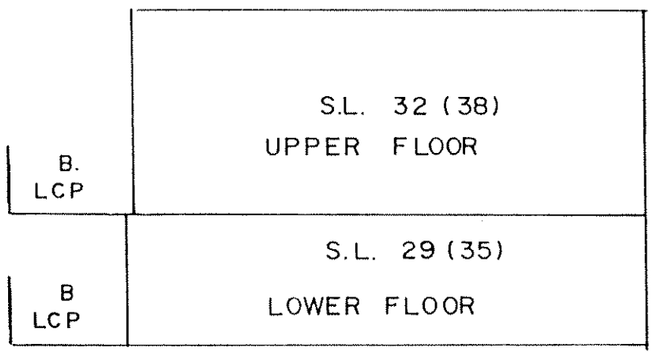

CROSS-SECTION 'G'-'G' (& 'J'-'J')

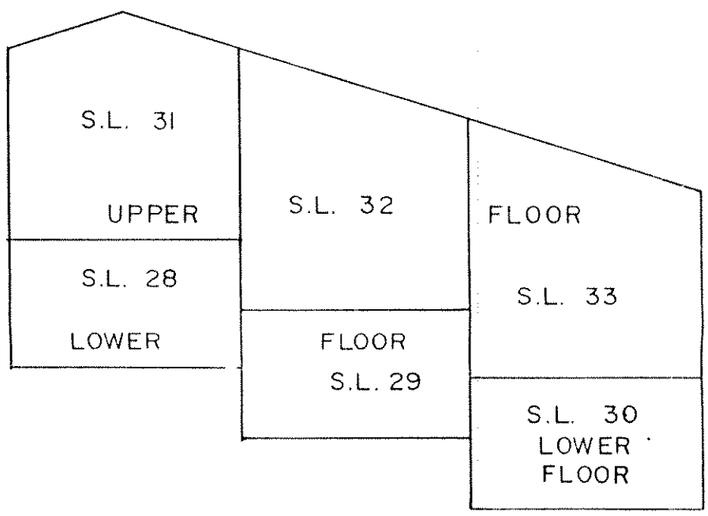

CROSS - SECTION 'H'-'H'

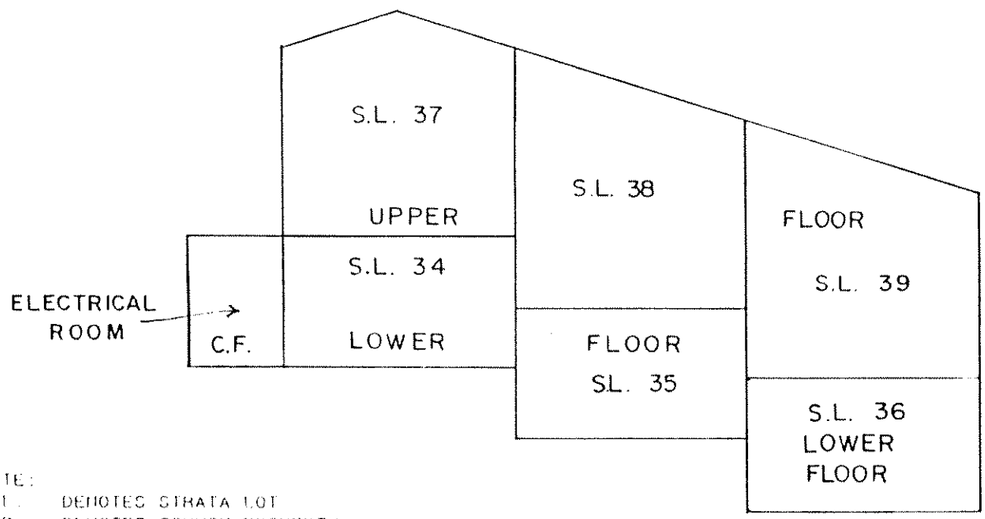

NOTE:
S.L. DENOTES STRATA LOT
C.P. DENOTES COMMON PROPERTY
L.C.P. DENOTES LIMITED COMMON PROPERTY
C.F. DENOTES COMMON FACILITY
B. DENOTES BALCONY
BALCONIES ARE COMMON PROPERTY AND ARE NOT INCLUDED IN SQUARE METRE (M^2) AREAS
ALL DISTANCES ARE IN METRES.

CROSS - SECTION 'I'-'I'

BB
B.C.L.S.

October 26, 1987

STRATA PLAN OF LOT 34, AND AN UNDIVIDED 1086/10000 INTEREST IN LOT 11, PLAN 19070, BLK. F, D.L. 4749, PLAN 21305, GP I, N.W.D.

RESORT MUNICIPALITY OF WHISTLER

SCALE : 1 : 750

20 10 0 20 40 60

This Plan lies within the Squamish - Lillooet Regional District

THE ADDRESS FOR SERVICE OF DOCUMENTS ON THE STRATA CORPORATION IS:-

THE OWNERS STRATA PLAN VR 2010.
C/O FIRST CITY DEVELOPMENT CORP. LTD.
27TH FLOOR, 777 HORNBY STREET
VANCOUVER, B.C. V6Z 1S4

CIVIC ADDRESS :-
2217 (1-39) MARMOT PLACE, WHISTLER, B.C.

STRATA PLAN VR 2010

DEPOSITED AND REGISTERED IN THE LAND TITLE OFFICE AT VANCOUVER, B.C., THIS 19 DAY OF NOVEMBER 1987.

J. Darnell
DEPUTY REGISTRAR

R115312

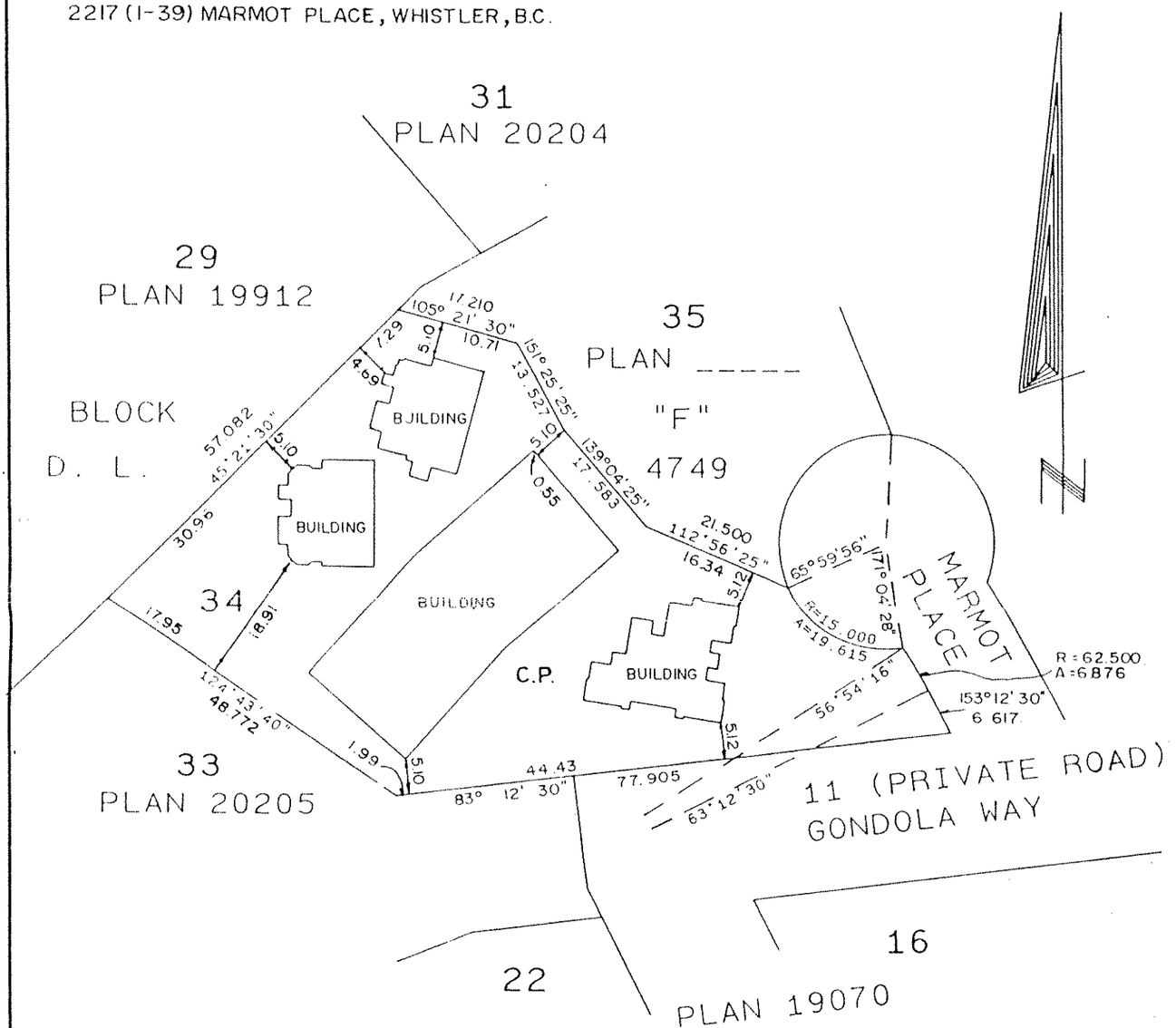

NOTE

C.P. denotes COMMON PROPERTY
ALL DISTANCES ARE IN METRES

I, BRIAN O. BROWN, OF WHISTLER, B.C., A BRITISH COLUMBIA LAND SURVEYOR, HEREBY CERTIFY THAT THE BUILDING ERECTED ON THE PARCEL DESCRIBED ABOVE IS WHOLLY WITHIN THE EXTERNAL BOUNDARIES OF THAT PARCEL.
DATED AT WHISTLER, B.C. THIS 26th DAY OF OCTOBER , 1987.

Brian Brown B.C.L.S.

Robert B. Brown & Associates
Professional Land Surveyors
P.O. Box 13, Whistler, B.C.
V0N 1B0 932 - 5426

J87014

SP87269B