





















### Legend

- Neighbourhood Names
- Park Names
- Lake Names
- Stream Names
- Street Names
-  Urban Containment Boundary
-  City Boundary
- Property Parcels
-  <all other values>  
3258
-  Drinking Watshed DPA
-  Creeks and Streams
-  Campbell River Estuary DPA
-  Wetlands
-  Storm Detention Ponds
-  Foreshore DPA
-  Wetland DPA (part of Streamside)
-  SEI Wetlands
-  Streamside DPA
- Sensitive Ecosystem Inventory (SEI)
-  Older Forest
-  Riparian
-  Older Second Growth Forest
-  Sparsely Vegetated
-  Terrestrial Herbaceous
-  Water
-  Comprehensive Environmentally DPA

NAD\_1983\_UTM\_Zone\_10N

1: 1,705



34 0 34 68 Meters

This map is a user generated static output from an Internet mapping site and is for reference only. Data layers that appear on this map may or may not be accurate, current, or otherwise reliable.

THIS MAP IS NOT TO BE USED FOR NAVIGATION