














































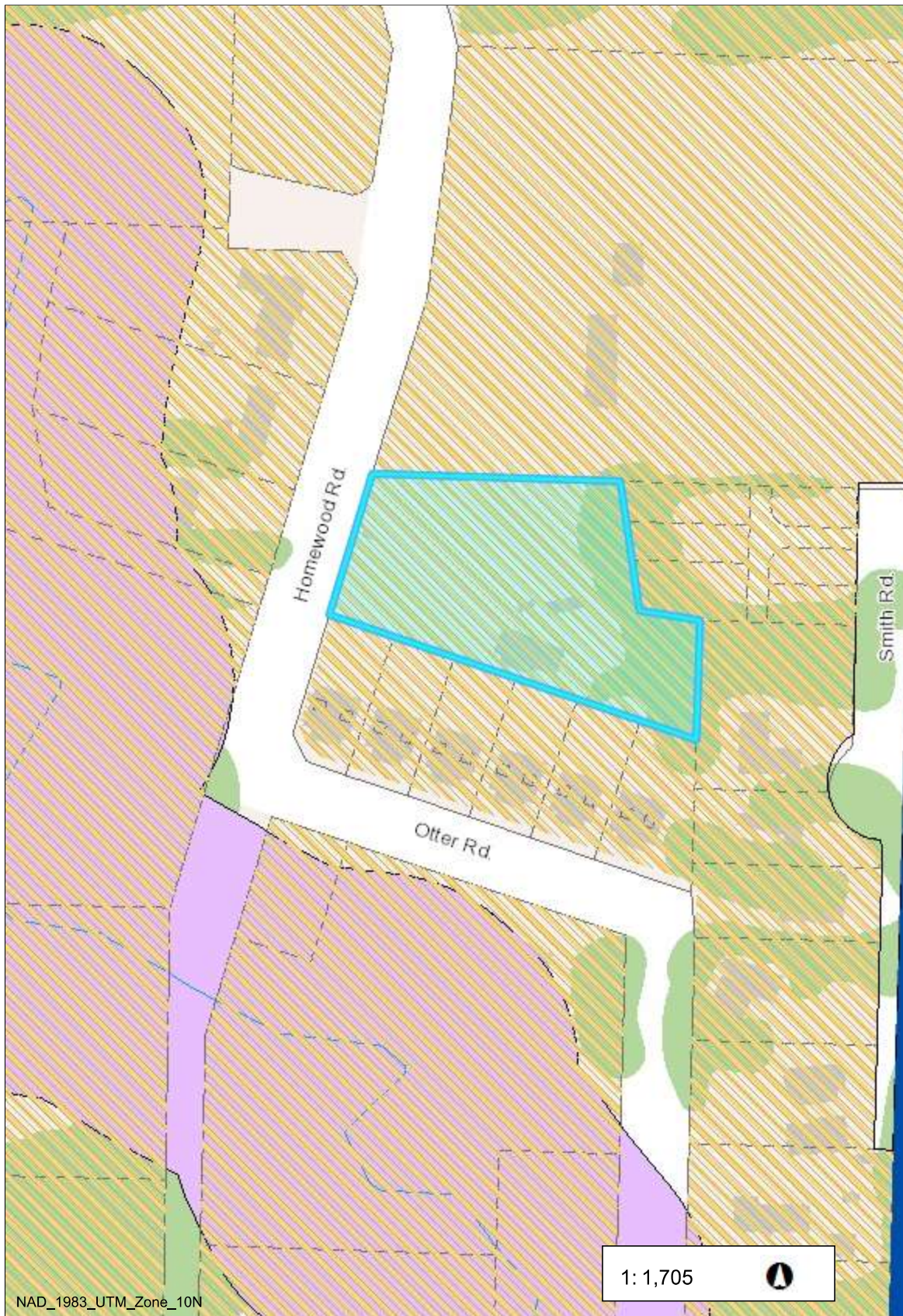
Legend

Zoning

-  <all other values>
-  A-1
-  A-2
-  C-1
-  C-1A
-  C-1B
-  C-1C
-  C-2
-  C-3
-  C-4
-  C-4A
-  C-4B
-  C-4C
-  C-4D
-  C-5
-  C-6
-  C-7
-  C-8
-  I-1
-  I-2
-  I-3
-  I-4
-  LS-C
-  LS-R
-  MHP
-  PA-1
-  PA-2
-  PA-3
-  R-1
-  R-1A
-  R-1B
-  R-1C
-  R-2
-  R-2A
-  R-3
-  RE-1
-  RM-1
-  RM-2
-  RM-3
-  RM-4
-  RR-1
-  RU-1
-  RU-2
-  RU-3
-  UNZONED

- Neighbourhood Names
- Park Names
- Lake Names
- Stream Names
- Street Names

 Urban Containment Boundary



1: 1,705



NAD_1983_UTM_Zone_10N

34 0 34 68 Meters



This map is a user generated static output from an Internet mapping site and is for reference only. Data layers that appear on this map may or may not be accurate, current, or otherwise reliable.

THIS MAP IS NOT TO BE USED FOR NAVIGATION