
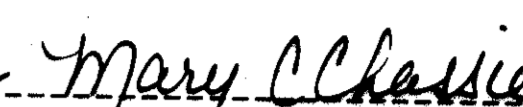


2-CH-20115

NOTE : DISTANCES SHOWN ON THIS PLAN ARE IN FEET AND CAN BE CONVERTED TO METRES BY MULTIPLYING BY 0.3048.

I REQUIRE THIS PLAN TO BE DEPOSITED UNDER THE LAND TITLES ACT.  
 DATE: DECEMBER 15, 2003  
  
 JOHN E. JACKSON O.L.S.

**PLAN 35R-20115**  
 RECEIVED AND DEPOSITED  
 DATE: JANUARY 2, 2004  
  
 MARY C. CHRISTIE  
 DEPUTY LAND REGISTRAR FOR THE LAND TITLES DIVISION OF MUSKOKA

SCHEDULE			
PART	LOT	PLAN	PARCEL
1	PART OF 81		PART OF PARCEL PLAN-1, SECTION M-528
2	PART OF 82	M-528	
3	PART OF 84		PART OF PARCEL 84-1, SECTION M-528

PLAN OF SURVEY OF  
 PART OF LOTS 81, 82 AND 84,  
 PLAN M-528  
 TOWN OF HUNTSVILLE  
 DISTRICT MUNICIPALITY OF MUSKOKA  
 JOHN E. JACKSON SURVEYING LIMITED  
 SCALE 1" = 40'



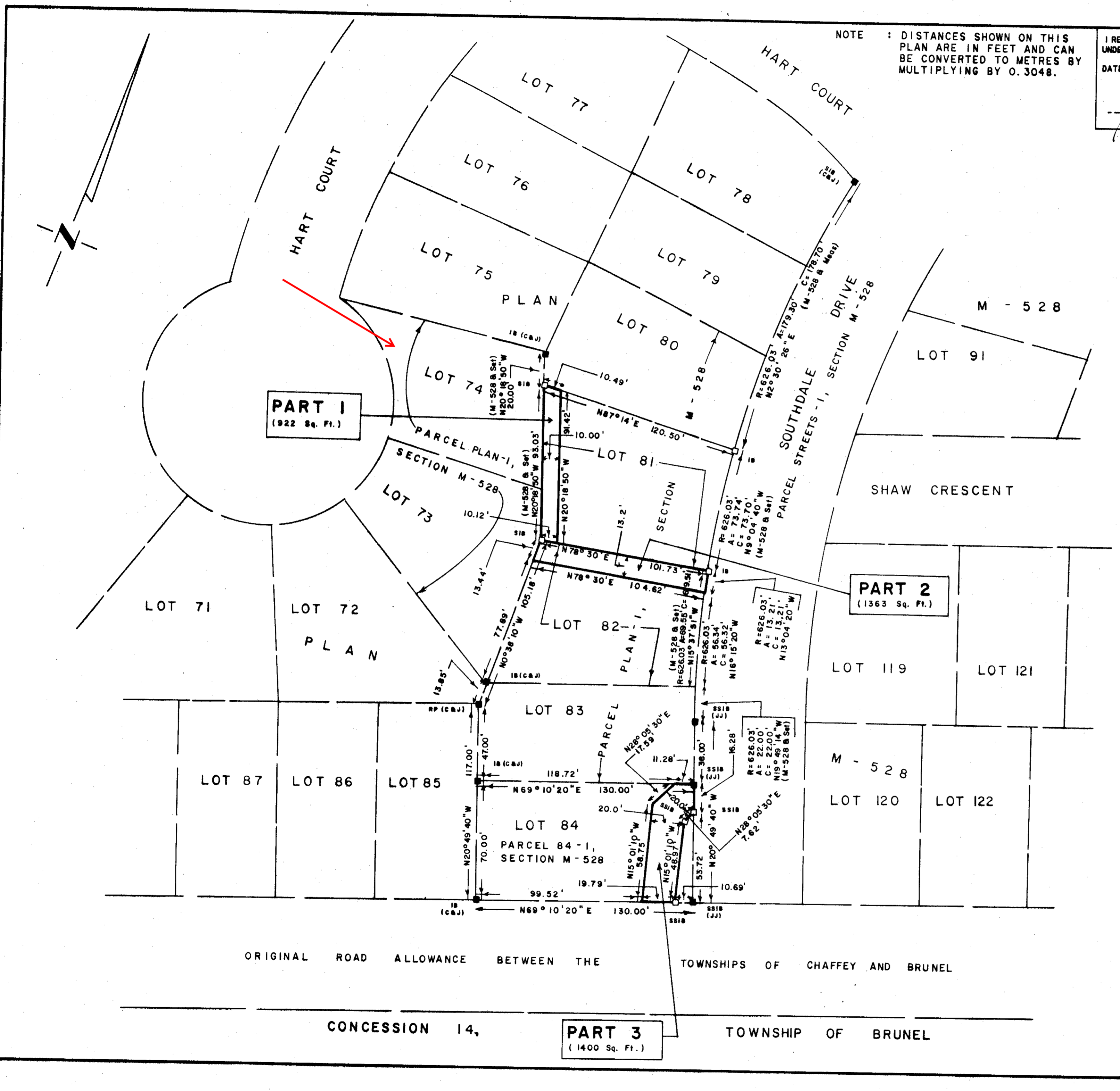
**LEGEND**  
 BEARINGS ARE ASTRONOMIC AND ARE REFERRED TO THE SOUTHERLY LIMIT OF LOT 84 AS SHOWN ON PLAN M-528 HAVING A BEARING OF N69°10'20"E.

- DENOTES MONUMENT PLANTED
- DENOTES MONUMENT FOUND
- SI8 DENOTES STANDARD IRON BAR
- SS18 DENOTES SHORT STANDARD IRON BAR
- IB DENOTES IRON BAR
- RP DENOTES ROCK POST
- JJ DENOTES JOHN E. JACKSON SURVEYING LIMITED
- C&J DENOTES COOTE, JACKSON, HILEY & JEMMETT LIMITED

**SURVEYOR'S CERTIFICATE**  
 I CERTIFY THAT :  
 1 - THIS SURVEY AND PLAN ARE CORRECT AND IN ACCORDANCE WITH THE SURVEYS ACT, THE SURVEYORS ACT AND THE LAND TITLES ACT AND THE REGULATIONS MADE UNDER THEM.  
 2 - THE SURVEY WAS COMPLETED ON THE 11th DAY OF DECEMBER, 2003.

DECEMBER 15, 2003  
 HUNTSVILLE, ONTARIO  
  
 JOHN E. JACKSON  
 ONTARIO LAND SURVEYOR

**JOHN E. JACKSON SURVEYING LIMITED**  
 9 MAIN STREET WEST, SUITE 101  
 HUNTSVILLE, ONTARIO  
 PIH 2C5  
 Phone : (705) 789-8283 Fax : (705) 789-8242  
 Drawn by : B.J. File : 714403 Plan : 2-CH-1-543



ORIGINAL ROAD ALLOWANCE BETWEEN THE TOWNSHIPS OF CHAFFEY AND BRUNEL

CONCESSION 14, **PART 3** (1400 Sq. Ft.) TOWNSHIP OF BRUNEL