



















Legend

-  Parcels
- Large Scale Roads**
 -  Provincial Highway
 -  County Road
 -  Township Road
 -  Seasonal Road
-  CA Boundaries
-  Wet Areas - GSCA
-  Wet Areas - GRCA
-  Water Features
-  Watercourses
-  Floodplains - NVCA
-  Floodplains - GRCA
- Approximate Regulated and Screen SVCA**
 -  Approximate Regulated Area
 -  Approximate Screening Area
-  Regulations - GSCA
-  Regulations - NVCA

Notes

0.04 0 0.02 0.04 Kilometers

