



































Legend

-  Parcels
- Zoning - Chatsworth**
-  A1 Rural
-  A2 Restricted Rural
-  C1 General Commercial
-  C2 Rural Commercial
-  C3 Local Commercial
-  EP Environmental Protection
-  I Institutional
-  M1 General Industrial
-  M2 Rural Industrial
-  M3 Extractive Industrial
-  M4 Local Industrial
-  OS1 Open Space 1
-  OS2 Open Space 2
-  R1 Rural Residential
-  R2 Urban Residential
-  R3 Lake Residential
-  R4 Multiple Residential
-  T Tent & Trailer Campground
-  W Wetlands Protection
-  ND No Development
-  NEP Niagara Escarpment Plan
- Zoning - Meaford**
-  FEDERAL LANDS
-  NEP
-  EP-W
-  EP
-  A
-  RU; T2-RU
-  SA
-  C1
-  C2
-  C3
-  C4
-  C5

Notes

0.32 0 0.16 0.32 Kilometers

