



































**Legend**

-  Parcels
- Zoning - Chatsworth**
  -  A1 Rural
  -  A2 Restricted Rural
  -  C1 General Commercial
  -  C2 Rural Commercial
  -  C3 Local Commercial
  -  EP Environmental Protection
  -  I Institutional
  -  M1 General Industrial
  -  M2 Rural Industrial
  -  M3 Extractive Industrial
  -  M4 Local Industrial
  -  OS1 Open Space 1
  -  OS2 Open Space 2
  -  R1 Rural Residential
  -  R2 Urban Residential
  -  R3 Lake Residential
  -  R4 Multiple Residential
  -  T Tent & Trailer Campground
  -  W Wetlands Protection
  -  ND No Development
  -  NEP Niagara Escarpment Plan
- Zoning - Meaford**
  -  FEDERAL LANDS
  -  NEP
  -  EP-W
  -  EP
  -  A
  -  RU; T2-RU
  -  SA
  -  C1
  -  C2
  -  C3
  -  C4
  -  C5

**Notes**

0.04 0 0.02 0.04 Kilometers

