















**Legend**

-  Parcels
-  CA Boundaries
-  Wet Areas - GSCA
-  Wet Areas - GRCA
-  Water Features
-  Watercourses
-  Floodplains - NVCA
-  Floodplains - GRCA
- Approximate Regulated and Screen SVCA
  -  Approximate Regulated Area
  -  Approximate Screening Area
-  Regulations - GSCA
-  Regulations - NVCA

**Notes**

0.32 0 0.16 0.32 Kilometers

