















Legend

-  Parcels
-  CA Boundaries
-  Wet Areas - GSCA
-  Wet Areas - GRCA
-  Water Features
-  Watercourses
-  Floodplains - NVCA
-  Floodplains - GRCA
- Approximate Regulated and Screen SVCA
 -  Approximate Regulated Area
 -  Approximate Screening Area
 -  Regulations - GSCA
 -  Regulations - NVCA

Notes

0.32 0 0.16 0.32 Kilometers

