


































Legend

-  Parcels
- Large Scale**
 -  Provincial Highway
 -  County Road
 -  Municipal Road
 -  Municipal Road - (No Winter Maintenance)
- Zoning - Chatsworth**
 -  A1 Rural
 -  A2 Restricted Rural
 -  C1 General Commercial
 -  C2 Rural Commercial
 -  C3 Local Commercial
 -  EP Environmental Protection
 -  I Institutional
 -  M1 General Industrial
 -  M2 Rural Industrial
 -  M3 Extractive Industrial
 -  M4 Local Industrial
 -  OS1 Open Space 1
 -  OS2 Open Space 2
 -  R1 Rural Residential
 -  R2 Urban Residential
 -  R3 Lake Residential
 -  R4 Multiple Residential
 -  T Tent & Trailer Campground
 -  W Wetlands Protection
 -  ND No Development
 -  NEP Niagara Escarpment Plan
- Zoning - Owen Sound**
 -  Subject to Control - Niagara Escarpment F
 -  (A) Agricultural
 -  (C1) Core Commercial
 -  (C2) Retail Commercial
 -  (C2H) Retail Commercial Holding
 -  (C3) Neighbourhood Commercial
 -  (C4) Arterial Commercial

Notes

0.32 0 0.16 0.32 Kilometers

