















**Legend**

-  Parcels
-  CA Boundaries
-  Wet Areas - GSCA
-  Wet Areas - GRCA
-  Water Features
-  Watercourses
-  Floodplains - NVCA
-  Floodplains - GRCA
- Approximate Regulated and Screen SVCA
  -  Approximate Regulated Area
  -  Approximate Screening Area
  -  Regulations - GSCA
  -  Regulations - NVCA

**Notes**

0.64 0 0.32 0.64 Kilometers

WGS\_1984\_Web\_Mercator\_Auxiliary\_Sphere  
© County of Grey



This map is a user generated static output from an Internet mapping site and is for reference only.  
Data layers that appear on this map may or may not be accurate, current, or otherwise reliable.

Printed: May 16, 2016

THIS MAP IS NOT TO BE USED FOR NAVIGATION