


































### Legend

-  Parcels
- Large Scale**
  -  Provincial Highway
  -  County Road
  -  Municipal Road
  -  Municipal Road - (No Winter Maintenance)
- Zoning - Chatsworth**
  -  A1 Rural
  -  A2 Restricted Rural
  -  C1 General Commercial
  -  C2 Rural Commercial
  -  C3 Local Commercial
  -  EP Environmental Protection
  -  I Institutional
  -  M1 General Industrial
  -  M2 Rural Industrial
  -  M3 Extractive Industrial
  -  M4 Local Industrial
  -  OS1 Open Space 1
  -  OS2 Open Space 2
  -  R1 Rural Residential
  -  R2 Urban Residential
  -  R3 Lake Residential
  -  R4 Multiple Residential
  -  T Tent & Trailer Campground
  -  W Wetlands Protection
  -  ND No Development
  -  NEP Niagara Escarpment Plan
- Zoning - Owen Sound**
  -  Subject to Control - Niagara Escarpment F
  -  (A) Agricultural
  -  (C1) Core Commercial
  -  (C2) Retail Commercial
  -  (C2H) Retail Commercial Holding
  -  (C3) Neighbourhood Commercial
  -  (C4) Arterial Commercial

### Notes



This map is a user generated static output from an Internet mapping site and is for reference only. Data layers that appear on this map may or may not be accurate, current, or otherwise reliable.

