




























Legend

 Parcels

Large Scale

-  Provincial Highway
-  County Road
-  Municipal Road
-  Municipal Road - (No Winter Maintenance)

Zoning - Chatsworth

-  A1 Rural
-  A2 Restricted Rural
-  C1 General Commercial
-  C2 Rural Commercial
-  C3 Local Commercial
-  EP Environmental Protection
-  I Institutional
-  M1 General Industrial
-  M2 Rural Industrial
-  M3 Extractive Industrial
-  M4 Local Industrial
-  OS1 Open Space 1
-  OS2 Open Space 2
-  R1 Rural Residential
-  R2 Urban Residential
-  R3 Lake Residential
-  R4 Multiple Residential
-  T Tent & Trailer Campground
-  W Wetlands Protection
-  ND No Development
-  NEP Niagara Escarpment Plan

Zoning - Owen Sound

-  Subject to Control - Niagara Escarpment F
-  (A) Agricultural
-  (C1) Core Commerical
-  (C2) Retail Commerical
-  (C2H) Retail Commerical Holding
-  (C3) Neighbourhood Commerical
-  (C4) Arterial Commerical

Notes

0.08 0 0.04 0.08 Kilometers

WGS_1984_Web_Mercator_Auxiliary_Sphere
© County of Grey



This map is a user generated static output from an Internet mapping site and is for reference only.
Data layers that appear on this map may or may not be accurate, current, or otherwise reliable.

Printed: April 5, 2017

THIS MAP IS NOT TO BE USED FOR NAVIGATION