













Legend

-  Parcels
-  CA Boundaries
-  Wet Areas - GSCA
-  Wet Areas - GRCA
-  Water Features
-  Watercourses
-  Floodplains - NVCA
-  Floodplains - GRCA
- Approximate Regulated and Screen SVCA
 -  Approximate Regulated Area
 -  Approximate Screening Area
-  Regulations - GSCA
-  Regulations - NVCA

Notes

196913 GREY COUNTY ROAD 7 Conservation

0.64 0 0.32 0.64 Kilometers

