



















Legend

-  Parcels
- Large Scale**
-  Provincial Highway
-  County Road
-  Municipal Road
-  Municipal Road - (No Winter Maintenance)
-  CA Boundaries
-  Wet Areas - GSCA
-  Wet Areas - GRCA
-  Water Features
-  Watercourses
-  Floodplains - NVCA
-  Floodplains - GRCA
- Approximate Regulated and Screen SVCA**
-  Approximate Regulated Area
-  Approximate Screening Area
-  Regulations - GSCA
-  Regulations - NVCA

Notes

0.32 0 0.16 0.32 Kilometers

