



















### Legend

-  Parcels
- Large Scale
  -  Provincial Highway
  -  County Road
  -  Municipal Road
  -  Municipal Road - (No Winter Maintenance)
-  CA Boundaries
-  Wet Areas - GSCA
-  Wet Areas - GRCA
-  Water Features
-  Watercourses
-  Floodplains - NVCA
-  Floodplains - GRCA
- Approximate Regulated and Screen SVCA
  -  Approximate Regulated Area
  -  Approximate Screening Area
-  Regulations - GSCA
-  Regulations - NVCA

### Notes

0.04 0 0.02 0.04 Kilometers

