


































Legend

-  Parcels
- Large Scale**
-  Provincial Highway
-  County Road
-  Municipal Road
-  Municipal Road - (No Winter Maintenance)
- Zoning - Chatsworth**
-  A1 Rural
-  A2 Restricted Rural
-  C1 General Commercial
-  C2 Rural Commercial
-  C3 Local Commercial
-  EP Environmental Protection
-  I Institutional
-  M1 General Industrial
-  M2 Rural Industrial
-  M3 Extractive Industrial
-  M4 Local Industrial
-  OS1 Open Space 1
-  OS2 Open Space 2
-  R1 Rural Residential
-  R2 Urban Residential
-  R3 Lake Residential
-  R4 Multiple Residential
-  T Tent & Trailer Campground
-  W Wetlands Protection
-  ND No Development
-  NEP Niagara Escarpment Plan
- Zoning - Owen Sound**
-  Subject to Control - Niagara Escarpment F
-  (A) Agricultural
-  (C1) Core Commerical
-  (C2) Retail Commerical
-  (C2H) Retail Commerical Holding
-  (C3) Neighbourhood Commerical
-  (C4) Arterial Commerical

Notes

0.04 0 0.02 0.04 Kilometers

