






















© County of Bruce, 2015. Portions obtained under license from members of OGDE. INCLUDES MATERIAL © OF THE QUIP 81m ONTARIO. ALL RIGHTS RESERVED.

Legend

-  Selected_Features
-  Airports
-  Major Highways
-  County Roads
-  Property Parcels
-  Condominium (Cont'd)
-  Assessment Parcel
-  First Nation Parcel
-  Provincial Parks
-  Fathom Five Boundary
-  National Park
-  BPNP Land Tenure (next 3 items)
-  Parks Canada Owned/Managed
-  Park Unopened
-  Road Allowance/Right-of-Way
-  Private Land
-  Golf Courses
-  Parkland
-  Air Photo Spring 2010

Printed Fri Apr 24 2015 07:24:10 GMT-0400 (Eastern Daylight Time)

DISCLAIMER: The County of Bruce expressly disclaims responsibility for damages or liability that may arise from the use of this map.