


































## Legend

-  Parcels
- Large Scale**
  -  Provincial Highway
  -  County Road
  -  Municipal Road
  -  Municipal Road - (No Winter Maintenance)
- Zoning - Chatsworth**
  -  A1 Rural
  -  A2 Restricted Rural
  -  C1 General Commercial
  -  C2 Rural Commercial
  -  C3 Local Commercial
  -  EP Environmental Protection
  -  I Institutional
  -  M1 General Industrial
  -  M2 Rural Industrial
  -  M3 Extractive Industrial
  -  M4 Local Industrial
  -  OS1 Open Space 1
  -  OS2 Open Space 2
  -  R1 Rural Residential
  -  R2 Urban Residential
  -  R3 Lake Residential
  -  R4 Multiple Residential
  -  T Tent & Trailer Campground
  -  W Wetlands Protection
  -  ND No Development
  -  NEP Niagara Escarpment Plan
- Zoning - Owen Sound**
  -  Subject to Control - Niagara Escarpment F
  -  (A) Agricultural
  -  (C1) Core Commerical
  -  (C2) Retail Commerical
  -  (C2H) Retail Commerical Holding
  -  (C3) Neighbourhood Commerical
  -  (C4) Arterial Commerical

## Notes

RESIDENTIAL, NEP

0.08 0 0.04 0.08 Kilometers

