



Type an address, neighborhood or city  Go

Share

# 1029 View Street

Harris Green, (/CA-BC/Victoria/Harris\_Green) Victoria (/CA-BC/Victoria), V8V 4V6

Commute to [Downtown Victoria \(/compare#edit-commutes\)](#)

1 min 8 min 2 min 9 min View Routes

- [Favorite](#)
- [Map](#)
- [Nearby Apartments \(/apartments/search/1029-view-st-victoria-bc-canada\)](#)

More about 1029 View Street (<https://www.redfin.com/bc/victoria/1029-View-St-V8V-4V6/unit-524/home/171463343>)



### Walker's Paradise

Daily errands do not require a car.



### Rider's Paradise

World-class public transportation.

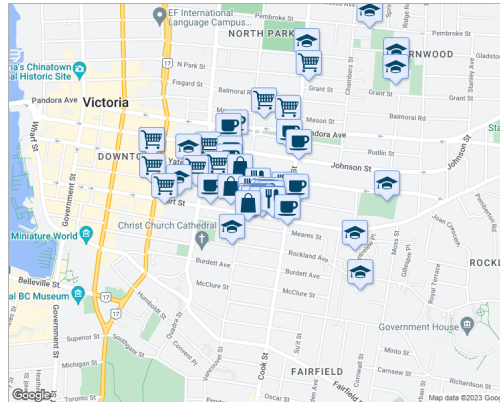


### Biker's Paradise


Daily errands can be accomplished on a bike.

About your score

[Add scores to your site \(/professional/badges.php?address=1029 View Street Victoria, CA-BC V8V 4V6\)](#)



## About this Location



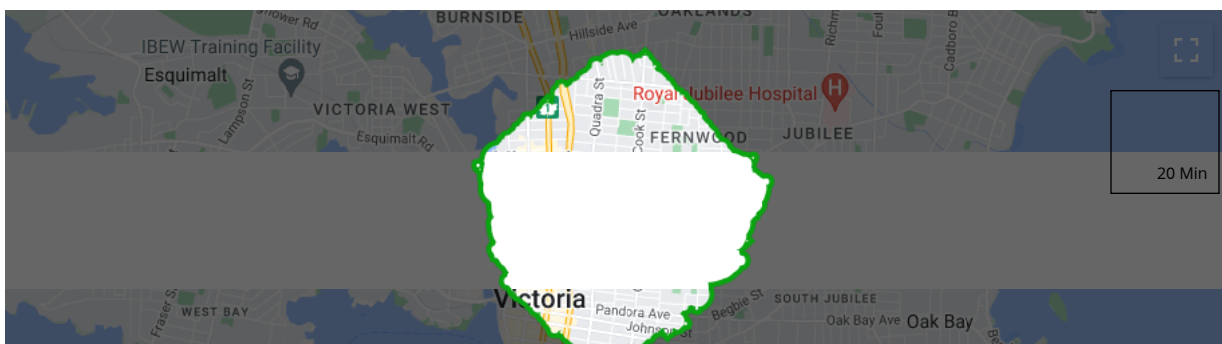
1029 View Street has a Walk Score of 98 out of 100. This location is a Walker's Paradise so daily errands do not require a car.

This location is in the Harris Green neighborhood in Victoria. Nearby parks include Pioneer Square, Central Park and Reeson Park.

## Travel Time Map

[Add to your site \(/professional/travel-time-js-api.php#widget-example\)](#)

Explore how far you can travel by car, bus, bike and foot from 1029 View Street.

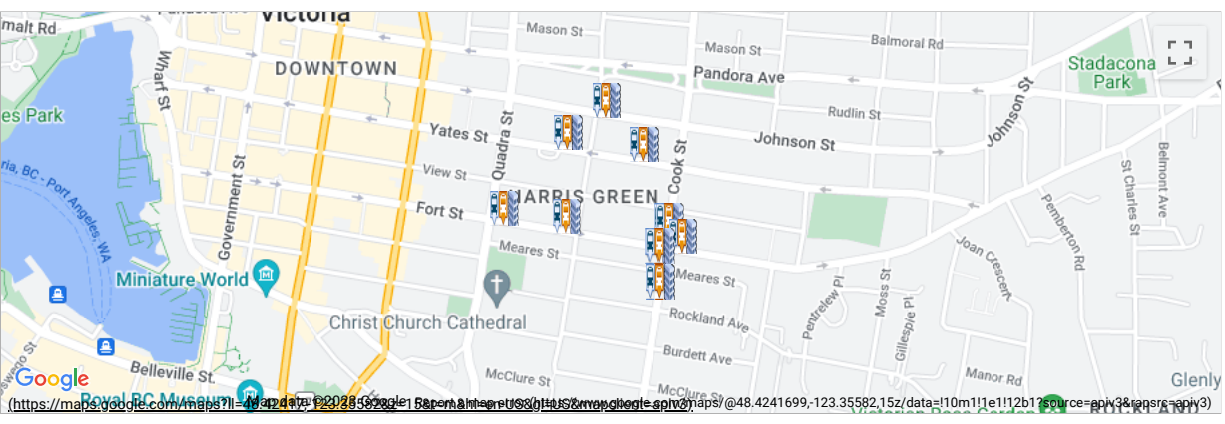




## Rider's Paradise

Add to your site (<https://www.walkscore.com/professional/badges.php>)

1029 View Street is a Rider's Paradise which means world-class public transportation.



### Bus lines:

3 Beacon Hill / Gonzales	0.1 km	11 UVic / Tillicum Mall	0.1 km
19 Hillside Mall	0.1 km	22 Vic General / Hillside Mall	0.1 km

More ▼

## Harris Green Neighborhood

1029 View Street is in the Harris Green neighborhood. Harris Green is the most walkable neighborhood in **Victoria** ([/CA-BC/Victoria](#)) with a neighborhood Walk Score of 95.

[Learn More About Harris Green \(/CA-BC/Victoria/Harris...\)](#)

[Learn More About Victoria \(/CA-BC/Victoria\)](#)