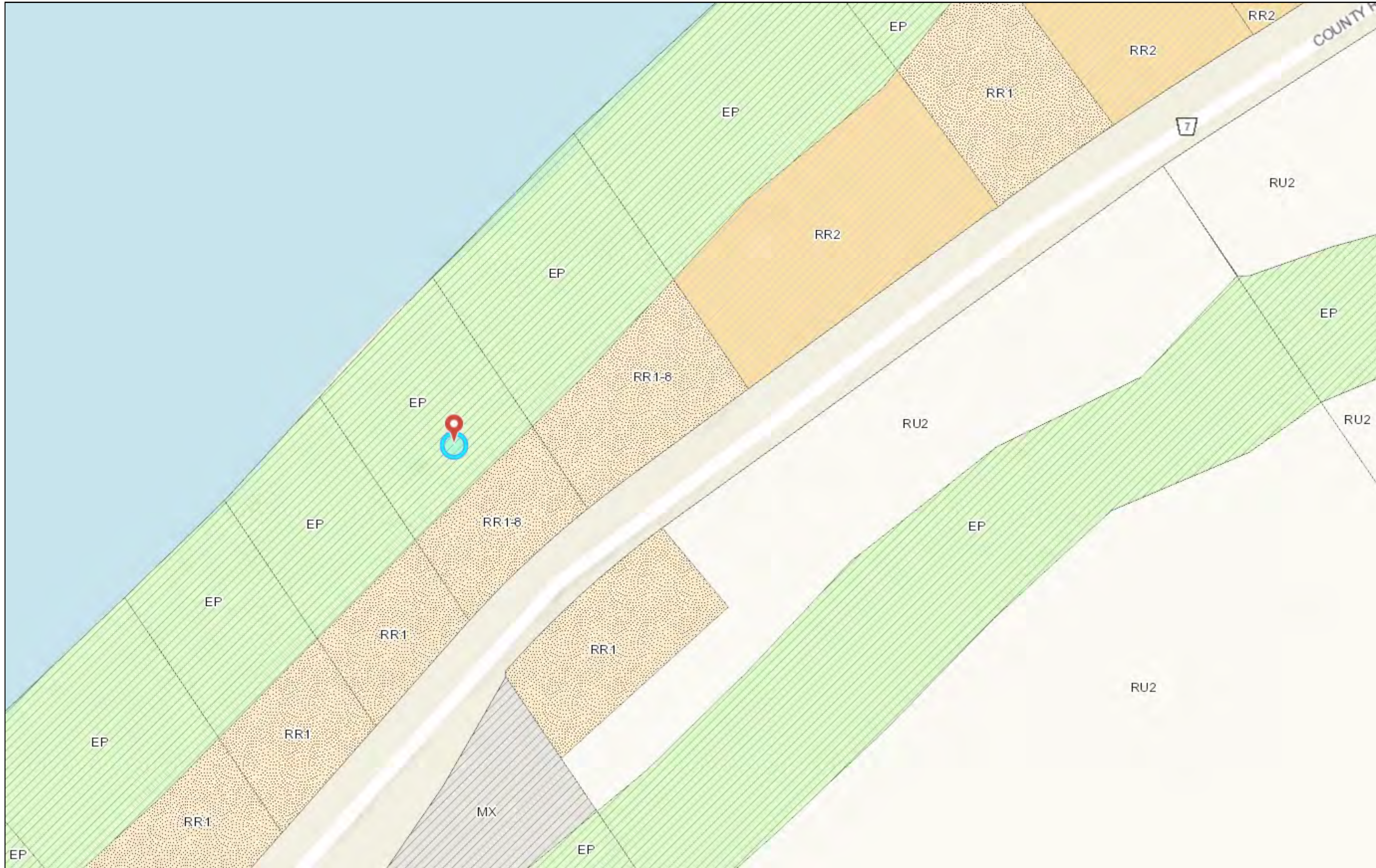


Prince Edward County GIS (Public)

THIS MAP IS NOT TO BE USED FOR NAVIGATION

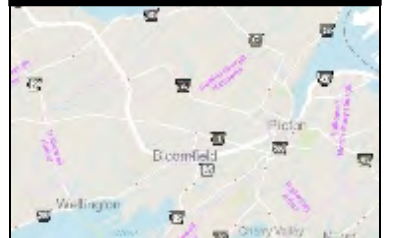


Legend

Zoning (By-law No. 1816-2006)

- RU1 - RURAL 1
- RU3 - RURAL 3
- RU2 - RURAL 2
- R1 - URBAN RESIDENTIAL TYPE
- R2 - URBAN RESIDENTIAL TYPE
- R3 - URBAN RESIDENTIAL TYPE
- HR - HAMLET RESIDENTIAL
- LSR - LIMITED SERVICE RESIDEI
- MHR - MOBILE HOME RESIDENT
- RR1 - RURAL RESIDENTIAL 1
- RR2 - RURAL RESIDENTIAL 2
- CC - CORE COMMERCIAL
- CG - GENERAL COMMERCIAL
- CL - LOCAL COMMERCIAL
- CH - HIGHWAY COMMERCIAL
- TC - TOURIST COMMERCIAL
- TPC - TRAILER PARK COMMERC
- MG - GENERAL INDUSTRIAL
- MH - HEAVY INDUSTRIAL
- MR - RURAL INDUSTRIAL
- MX - EXTRACTIVE INDUSTRIAL
- MD - WASTE DISPOSAL INDUSTF
- I - INSTITUTIONAL
- OS - OPEN SPACE
- EP - ENVIRONMENTAL PROTEC1
- EP-W - ENVIROMENTAL PROTEC
- FD - FUTURE DEVELOPMENT

Overview Map



Notes


Enter notes here

Prince Edward County



332 Picton Main St.
Picton, ON
K0K2T0
www.pecounty.on.ca

Map Scale 1: 1,623



This map is a user generated static output from an Internet mapping site and is for reference only. The Corporation of the County of Prince Edward (PEC) makes no warranty, representation or guaranty as to the content, sequence, accuracy, or completeness of any of the data provided. Produced by PEC and includes material © Queen's Printer for Ontario, 2014. DRAPE Imagery: 2008 Copyright © of Groupe Alta - All Rights Reserved. Projection & Coordinate System: WGS 1984 Web Mercator Auxillary Sphere