

- Roads
- Road Names



WGS_1984_Web_Mercator_Auxiliary_Sphere
© Islands Trust



1:4,514

May 11, 2022

DISCLAIMER: This map is for general reference only. Data layers that appear on this map may or may not be accurate, current, or otherwise reliable. Islands Trust makes no representations of any kind, including but not limited to, the warranties of merchantability, or fitness for a particular use, nor are any such warranties to be implied with respect to the data on this map.

THIS MAP IS NOT TO BE USED FOR NAVIGATION





Map Title

LEGEND Operational Layers

- Contours 10m
- Roads
Road Names



229.3 0 114.7 229.3 Meters

WGS_1984_Web_Mercator_Auxiliary_Sphere
© Islands Trust



1:4,514

May 11, 2022

DISCLAIMER: This map is for general reference only. Data layers that appear on this map may or may not be accurate, current, or otherwise reliable. Islands Trust makes no representations of any kind, including but not limited to, the warranties of merchantability, or fitness for a particular use, nor are any such warranties to be implied with respect to the data on this map.



THIS MAP IS NOT TO BE USED FOR NAVIGATION





Map Title

LEGEND Operational Layers

-  Contours 2m
-  Roads
- Road Names



229.3 0 114.7 229.3 Meters

WGS_1984_Web_Mercator_Auxiliary_Sphere
© Islands Trust



1:4,514

May 11, 2022

DISCLAIMER: This map is for general reference only. Data layers that appear on this map may or may not be accurate, current, or otherwise reliable. Islands Trust makes no representations of any kind, including but not limited to, the warranties of merchantability, or fitness for a particular use, nor are any such warranties to be implied with respect to the data on this map.

THIS MAP IS NOT TO BE USED FOR NAVIGATION






Map Title

LEGEND Operational Layers

- Map13 - High Soil Erosion Ha
- Map14 - High Slope Stability
- Map23 - High Soil Erosion Ar
- Map24 - High Slope Instability
- Map28 - Riparian
- Non-Village Commercial & Ge
- Shoreline - Foreshore
- Shoreline - On-land portion
- Community Well Capture Zon
- Island Villages

- Metchosin Soils (Map23)
- Roads
- Road Names



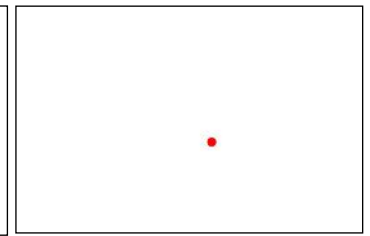
WGS_1984_Web_Mercator_Auxiliary_Sphere
© Islands Trust

1:4,514

May 11, 2022

DISCLAIMER: This map is for general reference only. Data layers that appear on this map may or may not be accurate, current, or otherwise reliable. Islands Trust makes no representations of any kind, including but not limited to, the warranties of merchantability, or fitness for a particular use, nor are any such warranties to be implied with respect to the data on this map.










THIS MAP IS NOT TO BE USED FOR NAVIGATION

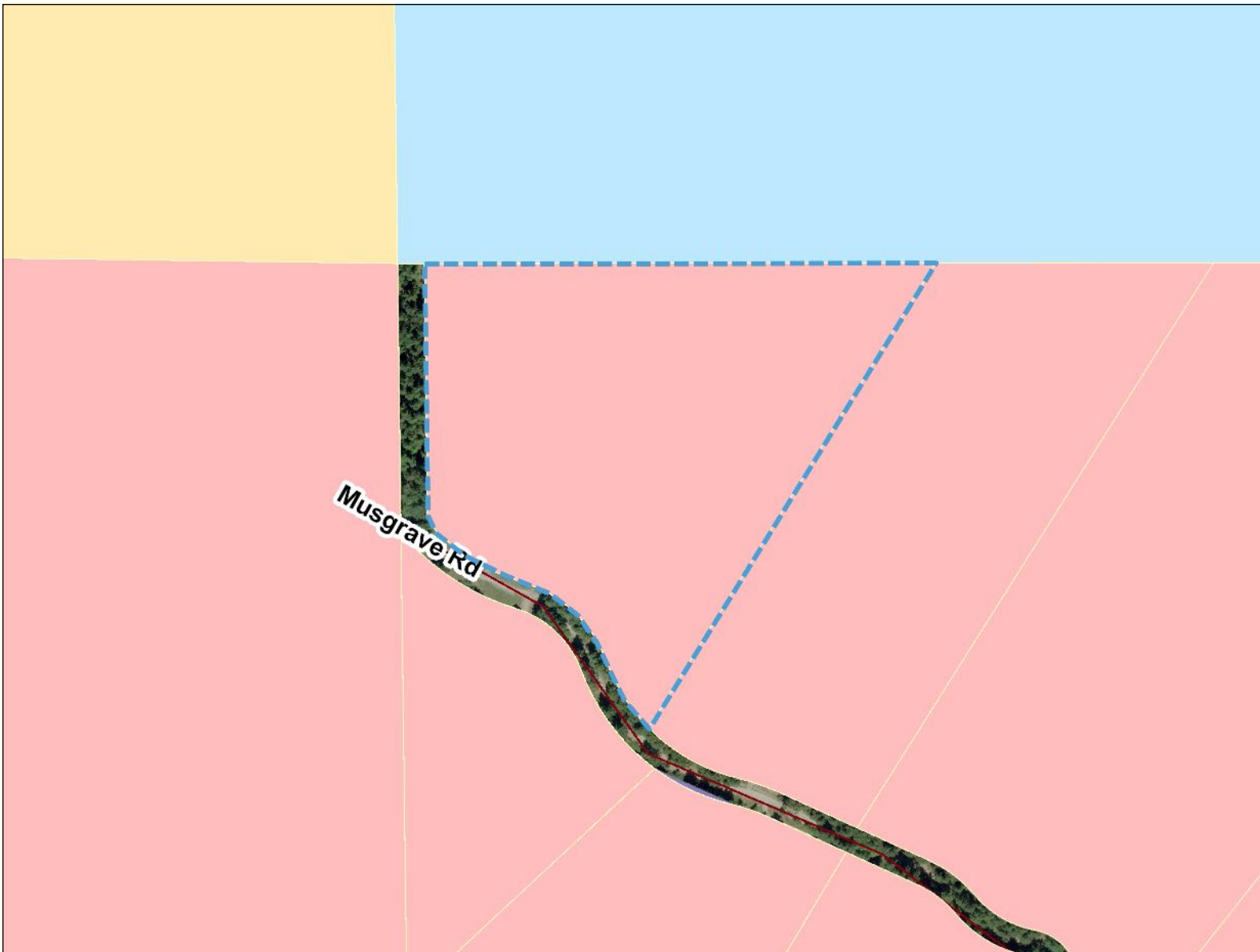




Map Title

LEGEND Operational Layers

-  Agriculture Land Reserve
- Land Owner Status**
-  CROWN AGENCY
-  CROWN PROVINCIAL
-  FEDERAL
-  FIRST NATION
-  MIXED OWNERSHIP
-  MUNICIPAL
-  NONE; UNKNOWN
-  PRIVATE



229.3 0 114.7 229.3 Meters



WGS_1984_Web_Mercator_Auxiliary_Sphere
© Islands Trust




1:4,514

May 11, 2022

DISCLAIMER: This map is for general reference only. Data layers that appear on this map may or may not be accurate, current, or otherwise reliable. Islands Trust makes no representations of any kind, including but not limited to, the warranties of merchantability, or fitness for a particular use, nor are any such warranties to be implied with respect to the data on this map.

THIS MAP IS NOT TO BE USED FOR NAVIGATION



-  Agriculture Land Reserve
-  Zoning



229.3 0 114.7 229.3 Meters

WGS_1984_Web_Mercator_Auxiliary_Sphere
© Islands Trust



1:4,514

May 11, 2022

DISCLAIMER: This map is for general reference only. Data layers that appear on this map may or may not be accurate, current, or otherwise reliable. Islands Trust makes no representations of any kind, including but not limited to, the warranties of merchantability, or fitness for a particular use, nor are any such warranties to be implied with respect to the data on this map.

THIS MAP IS NOT TO BE USED FOR NAVIGATION

