






|  |               |
|--|---------------|
| ALC FILE NO:<br>Inquiry  |               |
| MAP PRODUCED:<br>April 28, 2022  |               |
| MAP SCALE:<br>1:6,000  | MAP BY:<br>BM |
| DATA SOURCES & NOTES:<br>ALC and BCGW. Contains information licensed under Open Government License - British Columbia. |               |
| Map for reference only. Accuracy not guaranteed.   |               |

-  Subject Property
-  Agricultural Land Reserve
-  PMBC Parcel Cadastre

0 50 100 150 200 250  
Metres

