






























-  Rights of Way
-  Easements
-  Covenants
-  Storm Outfalls
-  Storm Caps
-  Storm Inlets
-  Storm Catchbasin Manholes
-  Storm Catchbasin
-  Storm Flow Arrow
-  Storm Manhole
-  Storm Rodding Inlet
-  Storm Culverts
-  Storm Creek Culverts
-  Storm Stream Culverts
-  Storm Ditches
-  Storm Leads
-  Storm Services
-  Storm Mains
-  Storm Creeks
-  Sanitary Air Valves
-  Sanitary Manholes
-  Sanitary Lift Station
-  Sanitary Municipal Grinder Pur
-  Sanitary Private Grinder Pump
-  Sanitary Inspection Chambers
-  Sanitary Rodding Inlets
-  Sanitary Flow Arrows

Notes

1: 500



25.4	0	12.70	25.4 Meters
------	---	-------	-------------

WGS_1984_UTM_Zone_10N
District of West Vancouver

This map is a user generated static output from an Internet mapping site and is for reference only. Data layers that appear on this map may or may not be accurate, current, or otherwise reliable.

THIS MAP IS NOT TO BE USED FOR NAVIGATION