


420 FRONT ST
KASLO BC
\$350,000

Kootenay
BC



REAL ESTATE  FAIR REALTY



DETAILS

This well used laundromat in Kaslo BC is located on the main business street, with great Kootenay Lake and Purcell Mountain Range views.

This 25'x100' commercial lot is serviced with municipal water and sewer, has one retail space currently used as a hair salon, laundromat and a rental food truck space in the back.

Keep as is or it can be developed further keeping the existing businesses in place or reimagined with a different focus.

MLS: 2478558 **Size:** 25'X100'

Services: municipal water, sewer, and hydro.



TAX ASSESSMENT



The information in this report is provided for your information and convenience. If the information has been altered for any reason from the format in which it was originally received verification may be required by BC Assessment. In any case of doubt, the official BC Assessment records shall prevail.

420 FRONT ST KASLO

Area-Jurisdiction-Roll: 21-533-00011.000



Total value **\$257,000**

2024 assessment as of July 1, 2023

Land \$152,000

Buildings \$105,000

Previous year value \$234,500

Land \$137,000

Buildings \$97,500

Property information

Year built 1964

Description Retail

Bedrooms

Baths

Carports

Garages

Land size 2500 Sq Ft

First floor area

Second floor area

Basement finish area

Strata area

Building storeys 1

Gross leasable area

Net leasable area 600

No. of apartment units

Legal description and parcel ID

LOT 11, BLOCK 2, PLAN NEP393, DISTRICT LOT 208,
KOOTENAY LAND DISTRICT

PID: 011-471-174

Sales history (last 3 full calendar years)

No sales history for the last 3 full calendar years

Manufactured home

Width

Length

Total area

TITLE

TITLE SEARCH PRINT

2024-07-14, 07:12:04

File Reference:

Requestor: Kul Nijjar

Declared Value \$185000

****CURRENT INFORMATION ONLY - NO CANCELLED INFORMATION SHOWN****

Land Title District

NELSON

Land Title Office

NELSON

Title Number

CA6433850

From Title Number

CA1721503

Application Received

2017-11-09

Application Entered

2017-11-14

Registered Owner in Fee Simple

Registered Owner/Mailing Address:

Nelson Trail Assessment Area
Kaslo, Village of

Taxation Authority

Description of Land

Parcel Identifier:

011-471-174

Legal Description:

LOT 11 BLOCK 2 DISTRICT LOT 208 KOOTENAY DISTRICT PLAN 393

Legal Notations

THIS TITLE MAY BE AFFECTED BY A PERMIT UNDER PART 29 OF THE
MUNICIPAL ACT SEE XG11973

Charges, Liens and Interests

NONE

Duplicate Indefeasible Title

NONE OUTSTANDING

Transfers

NONE

Pending Applications

NONE

EXPENSES

Property Taxes:

2023
\$3237.16



Sewer/Water:

2024
\$1991.00 approx.



UPGRADES

2023/2024

- Fire Safety Upgrades
- Heat Upgrade
- Power/Water for Food Truck
- Machine Maintenance

*Buyers must do their own due diligence of services/utilities availability and the connection/installation costs involved.

SUMMARY

420 FRONT ST Kaslo BC

PID	011-471-174
Registered Owner	PO*
Legal Description	LOT 11 BLOCK 2 DISTRICT (LOT 208 KOOTENAY DISTRICT PLAN 393)
Plan	NEP393
Zoning	C2 - Central Business District Zone
Community Plan(s)	OCP: CC - Core Commercial, not in ALR



Year Built	1964	Structure	STORE(S) AND SERVICE COMMERCIAL
Lot Size	2503.99 ft ²	Bedrooms	-
Bathrooms	-	Dimensions	-
Max Elev.	555.85 m	Min Elev.	554.14 m
Floor Area	-	Walk Score	60 / Somewhat Walkable
Transit Score	-	Annual Taxes	-

ASSESSMENT

	2023	%	2024
Building	\$97,500	↑ 7.69	\$105,000
Land	\$137,000	↑ 10.95	\$152,000
Total	\$234,500	↑ 5.59	\$257,000

APPRECIATION

	Date	(\$)	% Growth
Assessment	2024	\$257,000	↑ 38.92
Sales History	08/11/2017	\$185,000	↑ 13.32
	02/09/2010	\$163,260	↑ 12.59
	05/02/2007	\$145,000	-

DEVELOPMENT APPLICATIONS

-

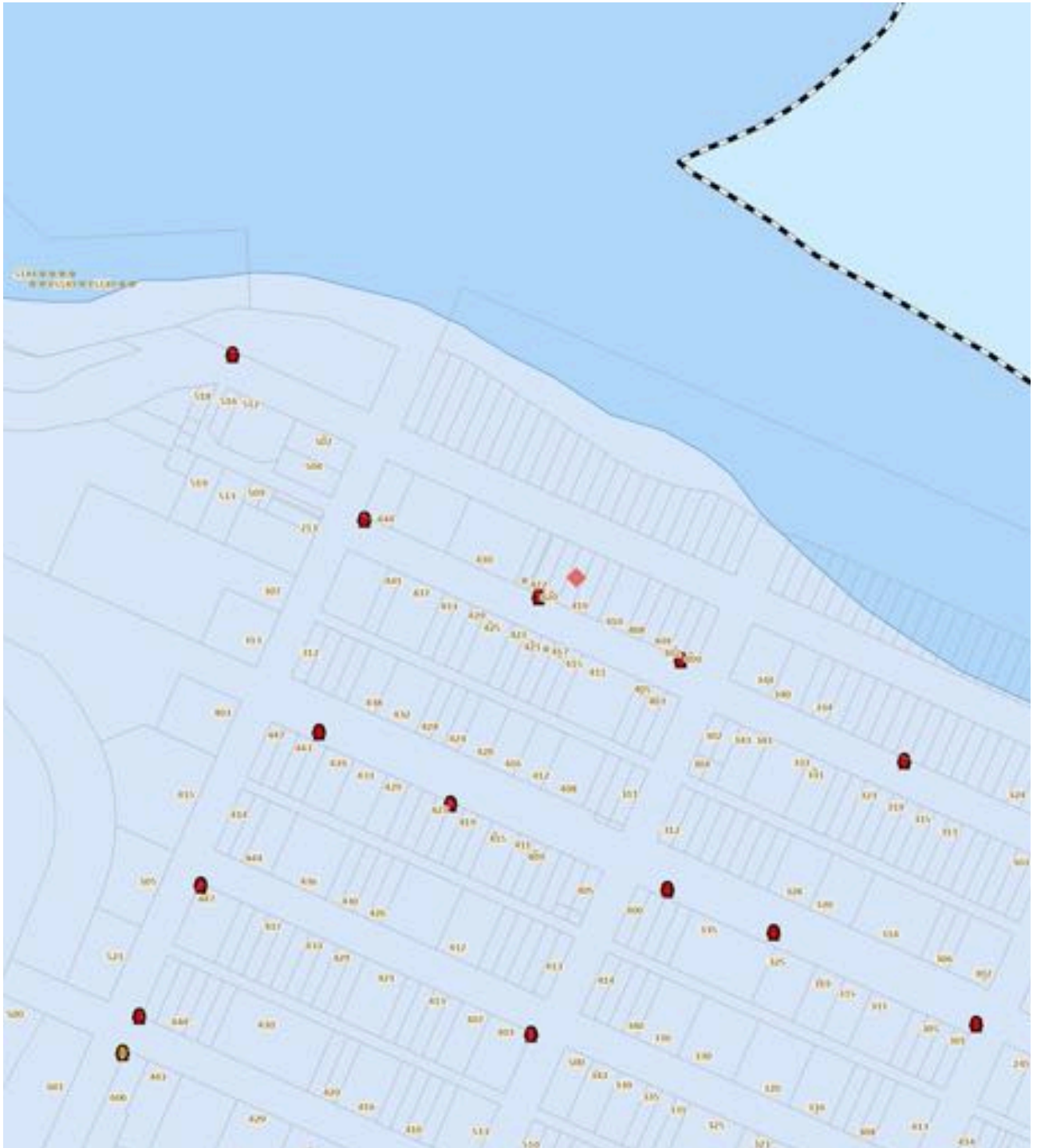
SCHOOL CATCHMENT

	Elementary	Nearest Middle	Secondary
Catchment	J V Humphries	Trafalgar Middle School	J V Humphries
School District	SD 8	SD 8	SD 8
Grades	K-12	6-8	K-12

The enclosed information, while deemed to be correct, is not guaranteed.

UTILITIES MAP

Utilities



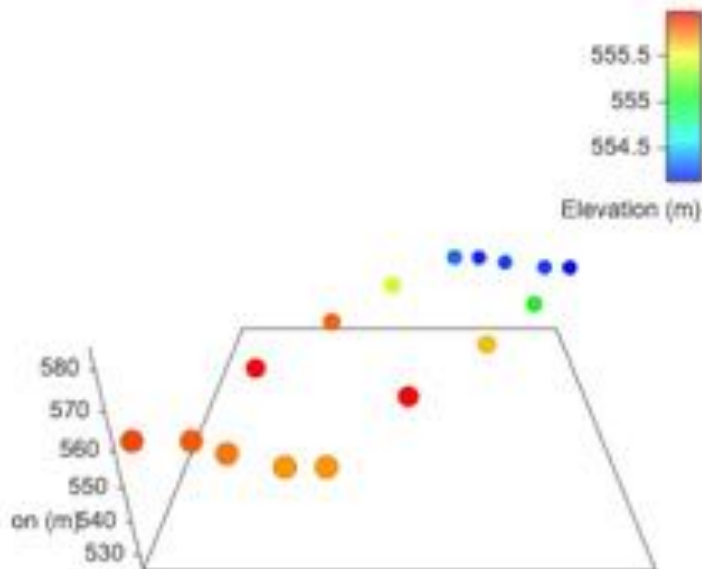
Legend

- Hydrant
- Stand Pipe
- Other
- MUNICIPAL OWNED
- RDCK OWNED
- Address Points
- Streams and Shorelines
- Lakes and Rivers
- Cadastre - Property Lines

ELEVATION



The lot dimensions shown are estimated and should be verified by survey plan.



Max Elevation: 555.97 m | Min Elevation: 554.14 m | Difference: 1.84 m

FLOOD MAP

Flood and Hazard



Legend

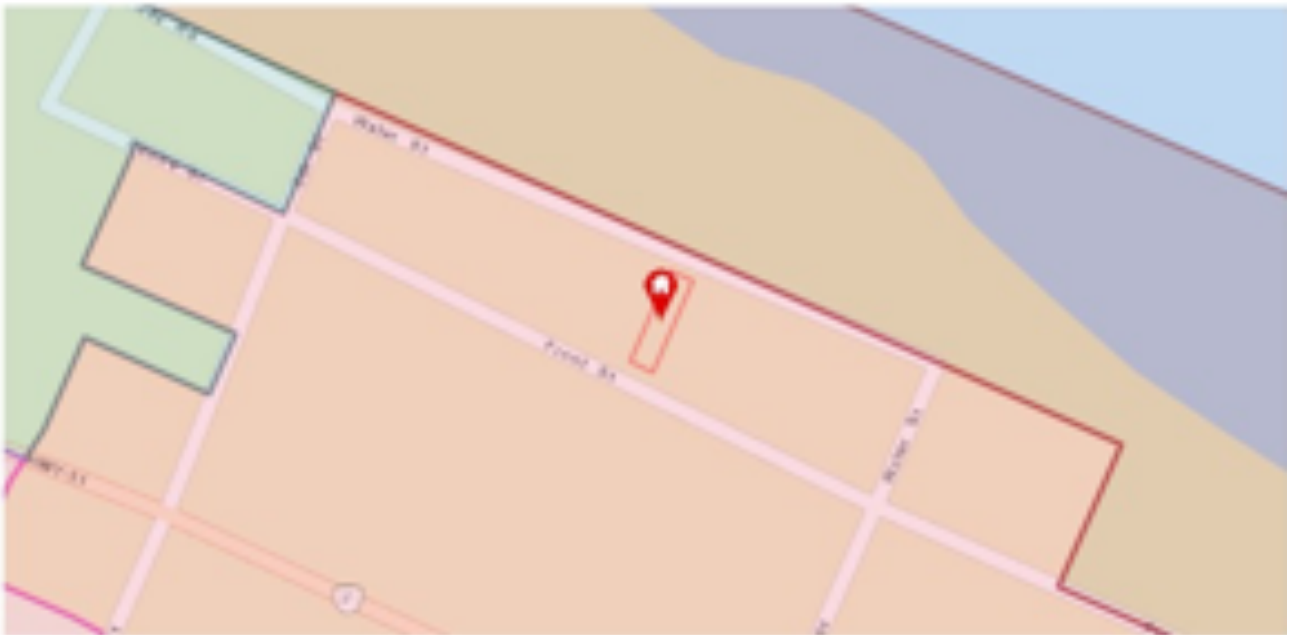
- Flood Construction Levels - 1990
- Callouts - Property Lines
- Non Standard Flooding Erosion Area
- Address Points
- Streams and Shorelines
- Lakes and Rivers

ZONING

Subject Property Designation Summary

Datasource	Subject Property Designation
Zoning	Code: C2 Description: Central Business District Zone
Official Community Plan	CC - Core Commercial
Floodplain Data	Status: Not in Floodplain

Zoning



Subject Property Designations:

Code: [C2](#)

Description: Central Business District Zone

Layer Legend:

Code	Description
C2	Central Business District Zone
P1	Park and Open Space Zone
SM1	Multiple Residential Zone
R1	Single Family and Two Family Residential Zone

COMMUNITY INFORMATION

Type	Centre	Distance (km)	Driving Time
School	J.V. Humphries, Kaslo	230m	1 min
Shopping	Front Street, Kaslo	1	4 min
Airport	West Kootenay Regional Airport, Castlegar	110	1 hr 34 min
	Trail Regional Airport	147	1 hr 59 min
Major Cities	Kelowna, BC	335	4 hr 37 min
	Nelson, BC	69.5	1 hr 4 min
	Spokane, WA	307	4 hr 2 min
	Cranbrook, BC	227	3 hr 30 min
	Calgary, AB	604	7 hr 12 min
	Vancouver, BC	727	8 hr 26 min
Hospital/ Medical Centre	Victorian Community Health Centre, Kaslo	600m	4 min
	North Kootenay Lake Community Services	1	3 min
	Kootenay Boundary Regional Hospital, Trail	140	1 hr 58 min
	Kootenay Lake Hospital, Nelson	69.1	1 hr 3min
Dentist	Kootenay Lake Dental Clinic, Nelson	68.8	1 hr 2 min
	Nelson Ave Dental Clinic, Nelson	67.4	59 min
	Silverton Dental Clinic, Silverton	51.4	48 min
Postal Services	Canada Post, Kaslo	650m	2 min
Library	Kaslo Library	950m	3 min

Kaslo

Kaslo, with a population of just 1,000 is actually the largest community on the main body of Kootenay Lake. Kaslo is nestled in a valley, surrounded by a lush forest and Kootenay Lake. Downtown is thriving with artisans and artists, and a beautiful park with pristine beaches lines the village. Heritage buildings have been lovingly restored, along with the S.S. Moyie, the world's oldest intact sternwheeler.

The area's waterways and surrounding mountains provide plenty of opportunity for outdoor adventure.

Outdoor Recreation

Explore Kootenay Lake in a powerboat, sailboat, kayak, or canoe. Renting a houseboat from Kaslo's Shipyard's fleet is another option. Go hiking on groomed trails or wilderness terrain in provincial parks. There are no less than five of these (and one rugged conservancy) nearby, including the stunning Kokanee Glacier Provincial Park. Boating, sport fishing, swimming, water-skiing, kayaking, canoeing, scuba diving, hiking, mountain & tour biking, ATV touring, golfing, horseback riding, cross-country skiing, snowmobiling, cat-skiing, heli-skiing, paragliding.

Weather	
Average Yearly Rainfall (mm): 698	Average Yearly Snowfall (cm): 188
Average Highest Temperature (c): 25	Average Lowest Temperature (c): -5

COMMUNITY INFORMATION

Recreational Facilities

Facilities in and around Kaslo include a 9-hole golf course, Ice Arena for public skating, hockey and curling, a number of Provincial Parks and campgrounds, a skateboard park, public beaches, tennis courts and riding arena.

Historic and Heritage Sites

Kaslo village itself is home to several important historic and heritage sites including the SS Moyie, the world's oldest intact passenger sternwheeler. Its restoration has been passionately pursued by spirited volunteers for more than half a century. Abroad the SS Moyie enter a world of classic Victorian design and engineering and learn a whole lot about Kootenay Lake history.

Festivals and Events

Give a big round of applause to this tiny community for hosting an exceptionally charming jazz event.

The Kaslo Jazz Festival draws music-lovers from far and wide in August, as people come to see live music from international swing, blues and jazz musicians. The music festival has been staged every August since 1991. Audiences line the beach to enjoy incredible jazz music performed from a floating stage.

The IDidaRide and Run is another popular event for keen runners and mountain bikers, held in August. The event offers five events—three rides and two runs. The 41km is a ride only, while the 20km and 8.5km are ride or run events.

May Days is a century old Kaslo tradition, featuring maypole dancing, loggers' sports, and a parade that offers double the fun by circling the village centre twice.

Geography

The village of Kaslo is the largest community located on the main body of Kootenay Lake. Most of the village of Kaslo sits on the floodplain formed by the outflow of the Kaslo River. The remainder of the village is located on bench land above the downtown core. The village is framed by the Purcell Mountain Range to the east and the Selkirk Mountain Range to the west. Mount Loki (2,779m/9,117ft) rises dramatically across Kootenay Lake and is a popular hike for locals. The Selkirks are home to the Goat Range and Kokanee Glacier Provincial Parks. Both parks offer a full range of four season recreational opportunities.

Economy

Overall, the average employment rate of Kaslo, BC is growing at an average of 0.14% per year over the past 15 years. In the last two census, its employment rate grew by 9 per cent, an average growth rate of 4.57% from 2011 to 2016. A growing employment rate signals that competition between job applicants are intensifying and that finding a job is becoming harder. It can also mean lower tax revenues for governments in the next few years, as people will have lower incomes to be taxed.

Government

The Village of Kaslo is governed by a Mayor and four councillors and is administered by three professional staff.

PICTURES



RESOURCES

Kul Nijjar, Your Kootenay Property Matchmaker: <http://kootenaybc.com>

Village of Kaslo: <http://www.kaslo.ca/>

For land use and planning, business licensing, taxes, permits inside of the Village of Kaslo limits.

Regional District of Central Kootenay: <http://www.rdck.ca/>

For building permits, land use and planning, fire services, parks and recreation etc. inside Areas A-K.

Chamber of Commerce: <http://www.kaslochamber.com/>

Kaslo and Area Guide: <http://visitkaslo.com/>

Municipal Garbage Collection: <http://www.kaslo.ca/content/municipal-waste-collection>

Municipal garbage collection is in on Tuesdays. Your garbage must be out by 8:00am to guarantee collection.

Bags must have an orange tag sold by either the Village Office or Kaslo Husky (Mohawk). The cost of a tag is the same as the tipping fee for a bag of residential garbage at the RDCK* transfer station.

*There is no minimum number of bags covered by taxes or annual user fees. You must buy tags for all garbage that you put out.

Recycle BC blue container curbside collection is at no additional fee and is not funded through user fees or property taxation.

Waste Disposal: <http://www.rdck.ca/EN/main/services/waste-recycling>

Water Analysis: <https://kaslo.civicweb.net/filepro/documents/7399>

*Open latest Circulation Package for up-to-date water analysis reports

Health Care:

Victorian Community Health Centre: 250-353-2291 ext.5

Satellite TV Providers:

Shaw: <https://www.shaw.ca/tv/satellite-tv>

Internet

Kaslo infoNet Society: <https://kin.bc.ca/>

East Shore Internet Society: <http://www.eastshoreinternet.ca/>

Columbia Wireless: <http://columbiawireless.ca/>

Telus: <https://www.telus.com>

Hospital

Victorian Community Health Centre: <https://www.interiorhealth.ca>

Post Office

Canada Post: <https://www.canadapost.ca>