

**397 PARK AVENUE,
PROCTER BC
\$297,000**



DETAILS


Escape the demands of urban life and embrace the calm of Kootenay Village in Procter, BC. This prime waterfront lot, just 30 minutes from the vibrant town of Nelson, offers a serene .28-acre retreat with stunning lake views.

With utilities available and access to community amenities, this property combines natural beauty with convenience. Picture waking up to the sounds of nature, exploring nearby trails, community parks, gardens, and a beach park, all just steps from your backyard. Set against an ancient forest, Kootenay Village offers breathtaking views of Kootenay Lake and the Selkirk and Purcell mountain ranges.

With approved reduced setbacks from the water for added privacy, and significant groundwork already completed—including a retaining wall and beach rock shoreline—this lot is ready for your dream lakeside home. Don't miss the chance to create your own sanctuary in this peaceful, picturesque community.

Size: 0.28 acres

Services: community water utility, sewer, and hydro



TAX ASSESSMENT



The information in this report is provided for your information and convenience. If the information has been altered for any reason from the format in which it was originally received verification may be required by BC Assessment. In any case of doubt, the official BC Assessment records shall prevail.

PROCTER EAST RD PROCTER

Area-Jurisdiction-Roll: 21-707-02256.132



Total value **\$365,000**

2025 assessment as of July 1, 2024

Land	\$365,000
Buildings	\$0

Previous year value	\$353,000
Land	\$353,000
Buildings	\$0

Property information

Year built

Description Vacant Residential Less Than 2 Acres

Bedrooms

Baths

Carports

Garages

Land size .28 Acres

First floor area

Second floor area

Basement finish area

Strata area

Building storeys

Gross leasable area

Net leasable area

No. of apartment units

Legal description and parcel ID

STRATA LOT 32, PLAN NES3286, DISTRICT LOT 875, KOOTENAY LAND DISTRICT, TOGETHER WITH AN INTEREST IN THE COMMON PROPERTY IN PROPORTION TO THE UNIT ENTITLEMENT OF THE STRATA LOT AS SHOWN ON FORM V

PID: 027-785-122

Sales history (last 3 full calendar years)

No sales history for the last 3 full calendar years

Manufactured home

Width

Length

Total area

Register with BC Assessment



Search properties on a map



Compare property information and assessment values



Store and access favourite properties across devices



View recently viewed properties

TITLE

TITLE SEARCH PRINT

2024-02-20, 06:36:50

File Reference:

Requestor: Kul Nijjar

Declared Value \$400000

****CURRENT INFORMATION ONLY - NO CANCELLED INFORMATION SHOWN****

Title Issued Under

STRATA PROPERTY ACT (Section 249)

Land Title District

NELSON

Land Title Office

NELSON

Title Number

CA7752444

From Title Number

CA7459362

Application Received

2019-09-17

Application Entered

2019-09-25

Registered Owner in Fee Simple

Registered Owner/Mailing Address:

Taxation Authority

Nelson Trail Assessment Area

Description of Land

Parcel Identifier: 027-785-122

Legal Description:

STRATA LOT 32 DISTRICT LOT 873 KOOTENAY DISTRICT STRATA PLAN NES3286
TOGETHER WITH AN INTEREST IN THE COMMON PROPERTY IN PROPORTION TO THE UNIT
ENTITLEMENT OF THE STRATA LOT AS SHOWN ON FORM V

Legal Notations

HERETO IS ANNEXED EASEMENT CA2097461 OVER PART OF DISTRICT LOT 873
EXCEPT PLANS RW 1760, NEP83574, NEP87939 AND NEP88311 SHOWN ON PLAN
EPP13055

THIS TITLE MAY BE AFFECTED BY A PERMIT UNDER PART 14 OF THE LOCAL
GOVERNMENT ACT, SEE CA9942043

HERETO IS ANNEXED EASEMENT LB270938 OVER PART OF DISTRICT LOT 873
KOOTENAY DISTRICT EXCEPT PLANS RW 1760, NEP83574 AND NEP87939 SHOWN
ON PLAN NEP88310

TITLE

TITLE SEARCH PRINT

2024-02-20, 06:36:50

File Reference:

Requestor: Kul Nijjar

Declared Value \$400000

Charges, Liens and Interests

Nature:	COVENANT
Registration Number:	LB103260
Registration Date and Time:	2007-08-28 14:10
Registered Owner:	THE CROWN IN RIGHT OF BRITISH COLUMBIA REGIONAL DISTRICT OF CENTRAL KOOTENAY
Remarks:	INTER ALIA

Nature:	STATUTORY BUILDING SCHEME
Registration Number:	LB270903
Registration Date and Time:	2009-01-07 14:55
Remarks:	INTER ALIA

Nature:	COVENANT
Registration Number:	LB270906
Registration Date and Time:	2009-01-07 14:56
Registered Owner:	THE CROWN IN RIGHT OF BRITISH COLUMBIA
Remarks:	INTER ALIA

Nature:	RENT CHARGE
Registration Number:	LB270909
Registration Date and Time:	2009-01-07 14:56
Registered Owner:	PROCTER WATER UTILITY LIMITED INCORPORATION NO. BC0740642
Remarks:	INTER ALIA

Nature:	COVENANT
Registration Number:	LB472661
Registration Date and Time:	2011-07-05 13:38
Registered Owner:	REGIONAL DISTRICT OF CENTRAL KOOTENAY

Nature:	MORTGAGE
Registration Number:	CA7752445
Registration Date and Time:	2019-09-17 14:20
Registered Owner:	NELSON & DISTRICT CREDIT UNION

Duplicate Indefeasible Title	NONE OUTSTANDING
-------------------------------------	------------------

Transfers	NONE
------------------	------

Pending Applications	NONE
-----------------------------	------

COMMON PROPERTY TITLE

COMMON PROPERTY SEARCH PRINT

2024-02-20, 06:36:50

File Reference:

Requestor: Kul Nijjar

****CURRENT INFORMATION ONLY - NO CANCELLED INFORMATION SHOWN****

Land Title District
Land Title Office

NELSON
NELSON

Common Property Strata Plan

NES3286

Transfers

NONE

Legal Notations

NONE

Charges, Liens and Interests

Nature:

UNDERSURFACE RIGHTS

Registration Number:

H2350

Registration Date and Time:

1974-02-20 15:21

Registered Owner:

HER MAJESTY THE QUEEN IN RIGHT OF THE PROVINCE OF
BRITISH COLUMBIA

Remarks:

INTER ALIA
MINES AND MINERALS
TRANSFERRED FROM V18718
PART FORMER LOT 1 PLAN NEP81789

Nature:

COVENANT

Registration Number:

LB103260

Registration Date and Time:

2007-08-28 14:10

Registered Owner:

THE CROWN IN RIGHT OF BRITISH COLUMBIA
REGIONAL DISTRICT OF CENTRAL KOOTENAY

Remarks:

INTER ALIA

Nature:

STATUTORY RIGHT OF WAY

Registration Number:

LB103266

Registration Date and Time:

2007-08-28 14:10

Registered Owner:

THE CROWN IN RIGHT OF BRITISH COLUMBIA
AS TO THAT PART OF THE COMMON PROPERTY INCLUDED IN
PHASE 1 ONLY

Nature:

STATUTORY RIGHT OF WAY

Registration Number:

LB103267

Registration Date and Time:

2007-08-28 14:10

Registered Owner:

PROCTER WATER UTILITY LIMITED
INCORPORATION NO. BC0740624

Remarks:

AS TO THAT PART OF THE COMMON PROPERTY INCLUDED IN
PHASE 1 ONLY

COMMON PROPERTY TITLE

COMMON PROPERTY SEARCH PRINT

2024-02-20, 06:36:50

File Reference:

Requestor: Kul Nijjar

Nature: STATUTORY RIGHT OF WAY
Registration Number: LB215725
Registration Date and Time: 2008-07-02 11:01
Registered Owner: TELUS COMMUNICATIONS INC.
INCORPORATION NO. A55547
Remarks: AS TO THAT PART OF THE COMMON PROPERTY INCLUDED IN
PHASE 1 ONLY

Nature: PRIORITY AGREEMENT
Registration Number: LB270888
Registration Date and Time: 2009-01-07 14:55
Remarks: GRANTING LB270887 PRIORITY OVER LB118926, A
MORTGAGE REGISTERED ON THE TITLE OF THE STRATA
LOTS

Nature: PRIORITY AGREEMENT
Registration Number: LB270889
Registration Date and Time: 2009-01-07 14:55
Remarks: GRANTING LB270887 PRIORITY OVER LB262808 AND
LB262809, A MORTGAGE AND ASSIGNMENT OF RENTS
REGISTERED ON THE TITLE OF THE STRATA LOTS

Nature: STATUTORY RIGHT OF WAY
Registration Number: LB270904
Registration Date and Time: 2009-01-07 14:55
Registered Owner: THE CROWN IN RIGHT OF BRITISH COLUMBIA
Remarks: AS TO THAT PART OF THE COMMON PROPERTY INCLUDED IN
PHASE 2 ONLY

Nature: STATUTORY RIGHT OF WAY
Registration Number: LB270905
Registration Date and Time: 2009-01-07 14:55
Registered Owner: THE CROWN IN RIGHT OF BRITISH COLUMBIA
Remarks: AS TO THAT PART OF THE COMMON PROPERTY INCLUDED IN
PHASE 2 ONLY

Nature: STATUTORY RIGHT OF WAY
Registration Number: LB270934
Registration Date and Time: 2009-01-07 14:57
Registered Owner: THE CROWN IN RIGHT OF BRITISH COLUMBIA
Remarks: PART ON PLAN NEP88309

Miscellaneous Notes: NONE

PROPERTY DISCLOSURE STATEMENT



PROPERTY DISCLOSURE STATEMENT STRATA TITLE PROPERTIES – BARE LAND STRATA

PAGE 1 of 10 PAGES



Date of disclosure: February 19 2024

The following is a statement made by the Seller concerning the property or Strata Lot located at:

ADDRESS/STRATA LOT #: 397 PARK AVENUE Procter BC V1L 0B6 (the "Strata Lot")

THE PROPERTY CONTAINS THE FOLLOWING BUILDINGS:

_____ Principal Residence _____ Residence(s) _____ Barn(s) _____ Shed(s)
_____ Other Building(s) Please describe BARE LAND

THE SELLER IS RESPONSIBLE for the accuracy of the answers on this Property disclosure statement and where uncertain should reply "Do Not Know." This Property disclosure statement constitutes a representation under any Contract of Purchase and Sale if so agreed, in writing, by the seller and the buyer. "Strata Lot" is defined as the bare land strata lot (and all buildings thereon), including related limited common property, being purchased. "Common Property" includes buildings or spaces accessible to all owners. "Development" is defined as the land upon which the Strata Lot, all other strata lots and Common Property are situated, the Strata Lot, all other strata lots and Common Property.

THE SELLER SHOULD INITIAL THE APPROPRIATE REPLIES.

YES

NO

DO NOT
KNOW

DOES NOT
APPLY

1. LAND

A. Are you aware of any past or present underground oil storage tank(s) in or on the Strata Lot?		✓		
B. Are you aware of any existing tenancies of the Strata Lot, written or oral?		✓		
C. Are you aware of any current or pending local improvement levies/ charges?		✓		
D. Are you aware of any pending litigation or claim affecting the Development or the Strata Lot from any person or public body?		✓		
E. Are you aware of any encroachments, unregistered easements or unregistered rights-of-way affecting the Strata Lot or the Common Property?		✓		
F. Is there a survey certificate available for the Strata Lot?			✓	
G. Have you received any other notice or claim affecting the Strata Lot from any person or public body?		✓		

--	--	--

BUYER'S INITIALS

BC1010 NOV 2023

MSR *Aik* *Ch*

SELLER'S INITIALS

COPYRIGHT BC REAL ESTATE ASSOCIATION

© 2023, British Columbia Real Estate Association ("BCREA"). All rights reserved. This form was developed by BCREA for the use and reproduction by BC REALTORS® and other parties authorized in writing by BCREA. Any other use or reproduction is prohibited except with prior written consent of BCREA. This form is not to be altered when printing or reproducing the standard pre-set portion. BCREA bears no liability for your use of this form.

PROPERTY DISCLOSURE STATEMENT

February 19 2024

PAGE 2 of 10 PAGES

DATE OF DISCLOSURE

ADDRESS/STRATA UNIT #:

397

PARK AVENUE

Procter

BC V1L 0B6

2. SERVICES respecting the Strata Lot	YES	NO	DO NOT KNOW	DOES NOT APPLY
<p>A. Please indicate the water system(s) the Strata Lot uses:</p> <p><input checked="" type="checkbox"/> A water provider supplies my water (e.g., local government, private utility)</p> <p><input type="checkbox"/> I have a private groundwater system (e.g. well, cisterns and other diversions)</p> <p><input type="checkbox"/> I have a shared groundwater system (e.g. well, cisterns and other diversions)</p> <p><input type="checkbox"/> Water is diverted from a surface water source (e.g., creek or lake)</p> <p><input type="checkbox"/> Strata Owned/Operated</p> <p><input type="checkbox"/> Not connected</p> <p>Other _____</p>				
B. If you indicated in 2A that the Strata Lot has a private groundwater or private surface water system, you may require a water licence issued by the provincial government.				
(i) Do you have a water licence for the Strata Lot already?			✓	
(ii) Have you applied for a water licence and are awaiting response?			✓	
C. Are you aware of any problems with the water system serving the Strata Lot?		✓		
D. Are records available regarding the quality of the water available (such as geochemistry and bacteriological quality, water treatment installation/maintenance records) for the Strata Lot?			✓	
E. Are records available regarding the quantity of the water available (such as pumping test or flow tests) for the Strata Lot?			✓	
<p>F. Indicate the sanitary sewer system the Strata Lot is connected to:</p> <p><input type="checkbox"/> Municipal <input checked="" type="checkbox"/> Strata Owned/Operated</p> <p><input type="checkbox"/> Septic <input type="checkbox"/> Lagoon</p> <p><input type="checkbox"/> Pump and Haul <input type="checkbox"/> Not connected</p> <p>Other _____</p>				
G. Are you aware of any problems with the sanitary sewer system serving the Strata Lot?		✓		
H. Are there any current service contracts for Strata Lot services (i.e., septic removal or maintenance)?		✓		
I. If the system serving the Strata Lot is septic or lagoon and installed after May 31, 2005, are maintenance records available?				✓

--	--	--

BUYER'S INITIALS

<i>MS</i>	<i>Anik Cash</i>
-----------	------------------

SELLER'S INITIALS

BC1010 NOV 2023

COPYRIGHT BC REAL ESTATE ASSOCIATION

© 2023, British Columbia Real Estate Association ("BCREA"). All rights reserved. This form was developed by BCREA for the use and reproduction by BC REALTORS® and other parties authorized in writing by BCREA. Any other use or reproduction is prohibited except with prior written consent of BCREA. This form is not to be altered when printing or reproducing the standard pre-set portion. BCREA bears no liability for your use of this form.

PROPERTY DISCLOSURE STATEMENT

February 19 2024

PAGE 3 of 10 PAGES

DATE OF DISCLOSURE

ADDRESS/STRATA UNIT #:

397

PARK AVENUE

Procter

BC v11.0B6

3. SERVICES respecting the Common Property	YES	NO	DO NOT KNOW	DOES NOT APPLY
<p>A. Please indicate the water system(s) the Strata Lot uses:</p> <p><input type="checkbox"/> A water provider supplies my water (e.g., local government, private utility)</p> <p><input type="checkbox"/> I have a private groundwater system (e.g., well, cisterns and other diversions)</p> <p><input type="checkbox"/> I have a shared groundwater system (e.g., well, cisterns and other diversions)</p> <p><input type="checkbox"/> Water is diverted from a surface water source (e.g., creek or lake)</p> <p><input checked="" type="checkbox"/> Strata Owned/Operated</p> <p><input type="checkbox"/> Not connected</p> <p>Other _____</p>				
<p>B. If you indicated in 3A that the Common Property has a private groundwater or private surface water system, you may require a water licence issued by the provincial government.</p>				
<p>(i) Does the Strata Corporation have a licence already?</p>	✓			
<p>(ii) Has the Strata Corporation applied for a water licence and are awaiting response?</p>				
<p>C. Are you aware of any problems with the water system serving the Common Property?</p>		✓		
<p>D. Are records available regarding the quality of the water available (such as geochemistry and bacteriological quality, water treatment installation/maintenance records) for the Common Property?</p>			✓	
<p>E. Are records available regarding the quantity of the water available (such as pumping test or flow tests) for the Common Property?</p>			✓	
<p>F. Please indicate the water system(s) the Common Property is connected to:</p> <p><input type="checkbox"/> Municipal <input checked="" type="checkbox"/> Strata System <input type="checkbox"/> Septic</p> <p><input type="checkbox"/> Lagoon <input type="checkbox"/> Not connected</p> <p>Other _____</p>				
<p>G. Are you aware of any problems with the sanitary sewer system serving the Common Property?</p>			✓	
<p>H. Are there any current service contracts for Common Property services (i.e., septic removal or maintenance)?</p>			✓	
<p>I. If the system serving the Common Property is septic or lagoon and installed after May 31, 2005, are maintenance records available?</p>			✓	

--	--	--

BUYER'S INITIALS

<i>MS</i>	<i>Archie</i>
-----------	---------------

SELLER'S INITIALS

BC1010 NOV 2023

COPYRIGHT BC REAL ESTATE ASSOCIATION

© 2023, British Columbia Real Estate Association ("BCREA"). All rights reserved. This form was developed by BCREA for the use and reproduction by BC REALTORS® and other parties authorized in writing by BCREA. Any other use or reproduction is prohibited except with prior written consent of BCREA. This form is not to be altered when printing or reproducing the standard pre-set portion. BCREA bears no liability for your use of this form.

PROPERTY DISCLOSURE STATEMENT

February 19 2024

PAGE 4 of 10 PAGES

DATE OF DISCLOSURE

ADDRESS/STRATA UNIT #:

397

PARK AVENUE

Procter

BC V1L 0B6

4. BUILDING respecting the Strata Lot	YES	NO	DO NOT KNOW	DOES NOT APPLY
A. To the best of your knowledge, are the exterior walls of any Building on the Strata Lot insulated?				✓
B. To the best of your knowledge, are the ceilings of all Buildings on the Strata Lot insulated?				✓
C. To the best of your knowledge, have the Buildings on the Strata Lot ever contained any asbestos products?				✓
D. Has a final building inspection for the Buildings on the Strata Lot been approved or a final occupancy permit been obtained?				✓
E. Has the fireplace, fireplace insert, or wood stove installation in the Strata Lot been approved: (i) <input type="checkbox"/> by local authorities? (ii) <input type="checkbox"/> by a WETT certified inspector?				✓
F. (i) Have the Buildings on this Strata Lot been previously occupied?				✓
(ii) Are you the "owner developer" as defined in the <i>Strata Property Act</i> ?		✓		
G. Does the Strata Lot have any equipment leases or service contracts (e.g. security systems, water purification, etc.)?			✓	
H. Are you aware of any additions or alterations made to the Strata Lot in the last sixty days?		✓		
I. Are you aware of any additions or alterations made to the Strata Lot without a required permit and final inspection: (e.g., building, electrical, gas, etc.)?		✓		
J. Are you aware of any structural problems with any of the buildings on the Strata Lot?		✓		
K. Are you aware of any problems with the heating and/or central air conditioning system for the Strata Lot?		✓		
L. Are you aware of any moisture and/or water problems in the walls, basement or crawl space of any Buildings on the Strata Lot?		✓		
M. Are you aware of any damage to the Strata Lot due to wind, fire or water?		✓		
N. Are you aware of any infestation or unrepaired damage to any Building on the Strata Lot by insects, rodents or bats?		✓		
O. Are you aware of any roof leakage or unrepaired roof damage to any Building on the Strata Lot? (Age of roof if known _____ years)		✓		
P. Are you aware of any problems with the electrical or gas system of the Strata Lot?		✓		
Q. Are you aware of any problems with the plumbing system of the Strata Lot?		✓		

--	--	--

BUYER'S INITIALS

<i>MSR</i>	<i>Arik Cash</i>
------------	------------------

SELLER'S INITIALS

BC1010 NOV 2023

COPYRIGHT BC REAL ESTATE ASSOCIATION

© 2023, British Columbia Real Estate Association ("BCREA"). All rights reserved. This form was developed by BCREA for the use and reproduction by BC REALTORS® and other parties authorized in writing by BCREA. Any other use or reproduction is prohibited except with prior written consent of BCREA. This form is not to be altered when printing or reproducing the standard pre-set portion. BCREA bears no liability for your use of this form.

PROPERTY DISCLOSURE STATEMENT

February 19 2024

PAGE 5 of 10 PAGES

DATE OF DISCLOSURE

ADDRESS/STRATA UNIT #:

397

PARK AVENUE

Procter

BC V1L 0B6

4. BUILDING Respecting the Strata Lot (continued)	YES	NO	DO NOT KNOW	DOES NOT APPLY
R. Are you aware of any problems with the swimming pool and/or hot tub on the Strata Lot?				✓
S. Does the Strata Lot contain unauthorized accommodation?		✓		
T. Are you aware of any additions, alterations or upgrades made to the Strata Lot that were not installed by the original developer?		✓		
U. Are there any agreements under which the owner of the Strata Lot assumes responsibility for the installation and/or maintenance of alterations to the Strata Lot?		✓		
V. Was this Strata Lot constructed by an "owner builder," as defined in the <i>Homeowner Protection Act</i> , within the last 10 years? If yes, attach required Owner Builder Disclosure Notice.			✓	
W. Is this Strata Lot or related Common Property covered by home warranty insurance under the <i>Homeowner Protection Act</i> ?			✓	
X. Is there a current "EnerGuide for Houses" rating number available for this Strata Lot? If so, what is the rating number? _____ When was the energy assessment report prepared? _____			✓	

5. BUILDING respecting the Common Property

A. To the best of your knowledge, are the exterior walls of all Buildings on the Common Property insulated?				✓
B. To the best of your knowledge, are the ceilings of all Buildings on the Common Property insulated?				✓
C. To the best of your knowledge, have the Buildings on the Common Property ever contained any asbestos products?				✓
D. Has a final building inspection for the Buildings on the Common Property been approved or a final occupancy permit been obtained?				✓
E. Has the fireplace, fireplace insert, or wood stove installation been approved: (i) <input type="checkbox"/> by local authorities? (ii) <input type="checkbox"/> by a WETT certified inspector?				✓
F. Does the Common Property have any equipment leases or service contracts (e.g. security systems, water purification, etc.)?				✓
G. Are you aware of any additions or alterations made to the Common Property in the last sixty days?		✓		
H. Are you aware of any additions or alterations made to the Common Property without a required permit and final inspection (e.g., building, electrical, gas, etc.)?		✓		

--	--	--

BUYER'S INITIALS

MSH *Arif* *Cash*

SELLER'S INITIALS

BC1010 NOV 2023

COPYRIGHT BC REAL ESTATE ASSOCIATION

© 2023, British Columbia Real Estate Association ("BCREA"). All rights reserved. This form was developed by BCREA for the use and reproduction by BC REALTORS® and other parties authorized in writing by BCREA. Any other use or reproduction is prohibited except with prior written consent of BCREA. This form is not to be altered when printing or reproducing the standard pre-set portion. BCREA bears no liability for your use of this form.

PROPERTY DISCLOSURE STATEMENT

February 19 2024

PAGE 6 of 10 PAGES

DATE OF DISCLOSURE

ADDRESS/STRATA UNIT #:

397

PARK AVENUE

Procter

BC V1L 0B6


5. BUILDING Respecting the Common Property (continued)	YES	NO	DO NOT KNOW	DOES NOT APPLY
I. Are you aware of any structural problems with any of the buildings in the Common Property?				✓
J. Are you aware of any problems with the heating and/or central air conditioning system for the Common Property?				✓
K. Are you aware of any moisture and/or water problems in the walls, basement or crawl space of any Buildings on the Common Property?				✓
L. Are you aware of any damage to the Common Property due to wind, fire or water?				✓
M. Are you aware of any infestation or unrepaired damage to the Common Property by insects, rodents or bats?				✓
N. Are you aware of any roof leakage or unrepaired roof damage to any Building on the Common Property? (Age of roof if known _____ years)				✓
O. Are you aware of any problems with the electrical or gas system of the Common Property?		✓		
P. Are you aware of any problems with the plumbing system of the Common Property?		✓		
Q. Are you aware of any problems with the swimming pool and/or hot tub on the Common Property?				✓
R. Does the Common Property contain unauthorized accommodation?		✓		
S. Are you aware of any additions, alterations or upgrades made to the Common Property that were not installed by the original developer?		✓		
T. Is the Common Property covered by home warranty insurance under the <i>Homeowner Protection Act</i> ?			✓	
U. Are there any agreements under which the owner of the Strata Lot assumes responsibility for the installation and/or maintenance of alterations to the Common Property?			✓	
V. Is there a current "EnerGuide for Houses" rating number available for the Common Property? If so, what is the rating number? _____ When was the energy assessment report prepared? _____			✓	

6. STRATA CORPORATION GOVERNANCE MATTERS

A. Are you aware of any pet restrictions?		✓		
B. Are you aware of any rental restrictions?		✓		
C. Are you aware of any age restrictions?		✓		

--	--	--

BUYER'S INITIALS

		
--	--	--

SELLER'S INITIALS

BC1010 NOV 2023

COPYRIGHT BC REAL ESTATE ASSOCIATION

© 2023, British Columbia Real Estate Association ("BCREA"). All rights reserved. This form was developed by BCREA for the use and reproduction by BC REALTORS® and other parties authorized in writing by BCREA. Any other use or reproduction is prohibited except with prior written consent of BCREA. This form is not to be altered when printing or reproducing the standard pre-set portion. BCREA bears no liability for your use of this form.

PROPERTY DISCLOSURE STATEMENT

February 19 2024

PAGE 7 of 10 PAGES

DATE OF DISCLOSURE

ADDRESS/STRATA UNIT #:

397

PARK AVENUE

Procter

BC V1L 0B6

6. STRATA CORPORATION GOVERNANCE MATTERS (continued)	YES	NO	DO NOT KNOW	DOES NOT APPLY
D. Are you aware of any other restrictions? If so, provide details on page 9, Section 8. ADDITIONAL COMMENTS AND/OR EXPLANATIONS		✓		
E. Are you aware of any special levy(ies) voted on or proposed? How much? _____		✓		
F. Have you paid any special levy(ies) in the past 5 years? How much? _____		✓		
G. Are you aware of any agreements that provide for future payment or possible payment of monies to you in your capacity as the current owner of the Strata Lot?		✓		
H. Are you aware of any pending strata corporation policy or bylaw amendment(s) which may alter or restrict the uses of the Strata Lot?		✓		
I. Nature of Interest/Ownership: <input type="checkbox"/> Freehold <input type="checkbox"/> Time Share <input type="checkbox"/> Leasehold <input type="checkbox"/> Undivided <input checked="" type="checkbox"/> Bare Land <input type="checkbox"/> Cooperative				
J. Management Company <u>Coldwell Banker</u> Name of Manager <u>Robert Kozlowski</u> Telephone <u>(250) 352-3581</u> Address <u>593 Baker St, Nelson, British Columbia</u>				
K. If self managed: Strata Council President's Name _____ Telephone _____ Strata Council Secretary Treasurer's Name _____ Telephone _____				
L. Are the following documents available?	YES	NO	CAN BE OBTAINED FROM:	
Bylaws	✓		listing agent	
Rules/Regulations	✓		listing agent	
Year-to-date Financial Statements	✓		listing agent	
Current Year's Operating Budget	✓		listing agent	
All Minutes of Last 24 Months Including Council, Special and AGM Minutes	✓		listing agent	
Engineer's Report and/or Building Envelope Assessment		✓		
Strata Plan	✓		listing agent	
Depreciation Report		✓		
Reserve Fund Study	✓		listing agent	
Summary of Insurance Coverages (including premium)	✓		listing agent	

--	--	--

BUYER'S INITIALS

<i>Mon</i>	<i>Anik Cash</i>
------------	------------------

SELLER'S INITIALS

BC1010 NOV 2023

COPYRIGHT BC REAL ESTATE ASSOCIATION

© 2023, British Columbia Real Estate Association ("BCREA"). All rights reserved. This form was developed by BCREA for the use and reproduction by BC REALTORS® and other parties authorized in writing by BCREA. Any other use or reproduction is prohibited except with prior written consent of BCREA. This form is not to be altered when printing or reproducing the standard pre-set portion. BCREA bears no liability for your use of this form.

PROPERTY DISCLOSURE STATEMENT

February 19 2024

PAGE 8 of 10 PAGES

DATE OF DISCLOSURE

ADDRESS/STRATA UNIT #:

397

PARK AVENUE

Procter

BC V1L 0B6

6. STRATA CORPORATION GOVERNANCE MATTERS (continued)

M. What is the monthly strata fee? \$ 160

Does this monthly fee include:	YES	NO	DO NOT KNOW	DOES NOT APPLY		YES	NO	DO NOT KNOW	DOES NOT APPLY
Management?	✓				Recreation?	✓			
Heat?		✓			Cable?		✓		
Hot Water?		✓			Gardening?			✓	
Gas Fireplace?		✓			Caretaker?			✓	
Garbage?		✓			Water?		✓		
Sewer?		✓			Other?				

N. (i) Number of Strata Lot parking stalls included NA and specific numbers NA

(ii) Are these: ☐ (a) Limited Common Property? ☐ (b) Common Property? ☐ (c) Rented?
☐ (d) Long Term Lease? ☐ (e) Other?

O. (i) Storage Locker? ☐ Yes ☒ No Number(s) _____

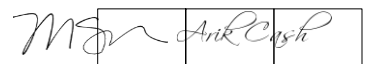
(ii) Are these: ☐ (a) Limited Common Property? ☐ (b) Common Property? ☐ (c) Rented?
☐ (d) Long Term Lease? ☐ (e) Other?

7. GENERAL

	YES	NO	DO NOT KNOW	DOES NOT APPLY
A. Are you aware if the Strata Lot, or any other Strata Lot, or the Development has been used to grow cannabis (other than as permitted by law) or to manufacture illegal substances?		✓		
B. Are you aware of any latent defect in respect of the Development? <i>For the purposes of this question, "latent defect" means a defect that cannot be discerned through a reasonable inspection of the Development that renders the Development: (a) dangerous or potentially dangerous to occupants; or (b) unfit for habitation.</i>		✓		
C. Are you aware of any existing or proposed heritage restrictions affecting the Development (including the Development being designated as a "heritage site" or as having "heritage value" under the <i>Heritage Conservation Act</i> or municipal legislation)?		✓		
D. Are you aware of any existing or proposed archaeological restrictions affecting the Development (including the Development being designated as an archaeological site or as having archaeological value under applicable law)?		✓		

--	--	--

BUYER'S INITIALS



SELLER'S INITIALS

BC1010 NOV 2023

COPYRIGHT BC REAL ESTATE ASSOCIATION

© 2023, British Columbia Real Estate Association ("BCREA"). All rights reserved. This form was developed by BCREA for the use and reproduction by BC REALTORS® and other parties authorized in writing by BCREA. Any other use or reproduction is prohibited except with prior written consent of BCREA. This form is not to be altered when printing or reproducing the standard pre-set portion. BCREA bears no liability for your use of this form.

PROPERTY DISCLOSURE STATEMENT

February 19 2024

PAGE 9 of 10 PAGES

DATE OF DISCLOSURE

ADDRESS/STRATA UNIT #:

397

PARK AVENUE

Procter

BC V1L 0B6

7. GENERAL (continued)	YES	NO	DO NOT KNOW	DOES NOT APPLY
E. To the best of your knowledge, has the Strata Lot been tested for radon? (i) If yes, was the most recent test: <input type="checkbox"/> short term or <input type="checkbox"/> long term (more than 90 days) Level: _____ <input type="checkbox"/> bq/m3 <input type="checkbox"/> pCi/L on _____ date of test (DD/MM/YYYY)			✓	
F. Is there a radon mitigation system in the Strata Lot?			✓	
(i) If yes, are you aware of any problems or deficiencies with the radon mitigation system in the Strata Lot?				
G. To the best of your knowledge, has the Common Property been tested for radon? (i) If yes, was the most recent test: <input type="checkbox"/> short term or <input type="checkbox"/> long term (more than 90 days) Level: _____ <input type="checkbox"/> bq/m3 <input type="checkbox"/> pCi/L on _____ date of test (DD/MM/YYYY)			✓	
H. Is there a radon mitigation system in the Common Property?			✓	
(i) If yes, are you aware of any problems or deficiencies with the radon mitigation system in the Common Property?				

8. ADDITIONAL COMMENTS AND/OR EXPLANATIONS (Use additional pages if necessary)

--	--	--

BUYER'S INITIALS

<i>MS</i>	<i>Anik</i>	<i>Cash</i>
-----------	-------------	-------------

SELLER'S INITIALS

BC1010 NOV 2023

COPYRIGHT BC REAL ESTATE ASSOCIATION

© 2023, British Columbia Real Estate Association ("BCREA"). All rights reserved. This form was developed by BCREA for the use and reproduction by BC REALTORS® and other parties authorized in writing by BCREA. Any other use or reproduction is prohibited except with prior written consent of BCREA. This form is not to be altered when printing or reproducing the standard pre-set portion. BCREA bears no liability for your use of this form.

EXPENSES

Property Taxes:

2023

\$1412.33



Water Utility:

2023

\$840 / year



Sewer:

2023

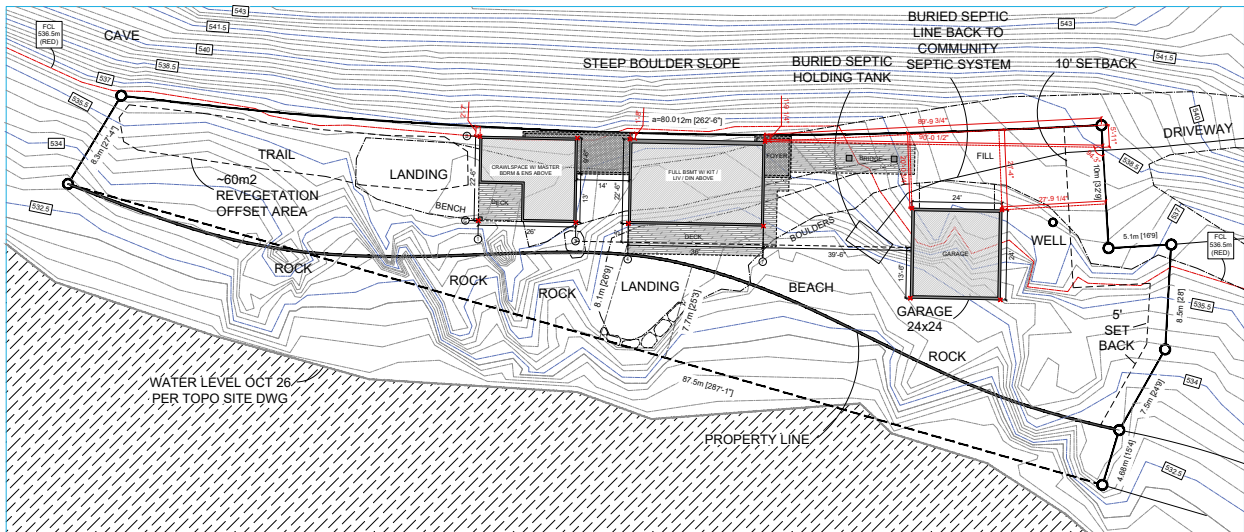
\$595 approx. / year



*Buyers must do their own due diligence of services/utilities availability and the connection/installation costs involved.

SITE PLAN

SITE PLAN



STRATA LOT 32 D.L. 973
PLAN NES3286 PID 027-785-122
(KOOTENAY LAKE VILLAGE)
AREA E RDCK

ISSUED FOR REVIEW

purcell TIMBER
FRAME
HOMES
www.purcell.com 1-800-655-5574

RAMOS-CASH RESIDENCE
KOOTENAY LAKE VILLAGE, RDCK, B.C.
SITE PLAN

IMPORTANT NOTE: ALL
DRAWINGS AND DESIGNS
PROVIDED BY PURCELL
TIMBERFRAMES AND
BEARING THE COMPANY
LOGO ARE THE EXCLUSIVE
PROPERTY OF PURCELL
TIMBERFRAMES. DRAWINGS
WILL NOT BE COPIED OR
USED FOR ANY PURPOSE
UNLESS SPECIFICALLY
AUTHORIZED BY PURCELL
TIMBERFRAMES.
* COPYRIGHT RESERVED *

SCALE: 3/32"=1'-0"

DRAWN BY: KK

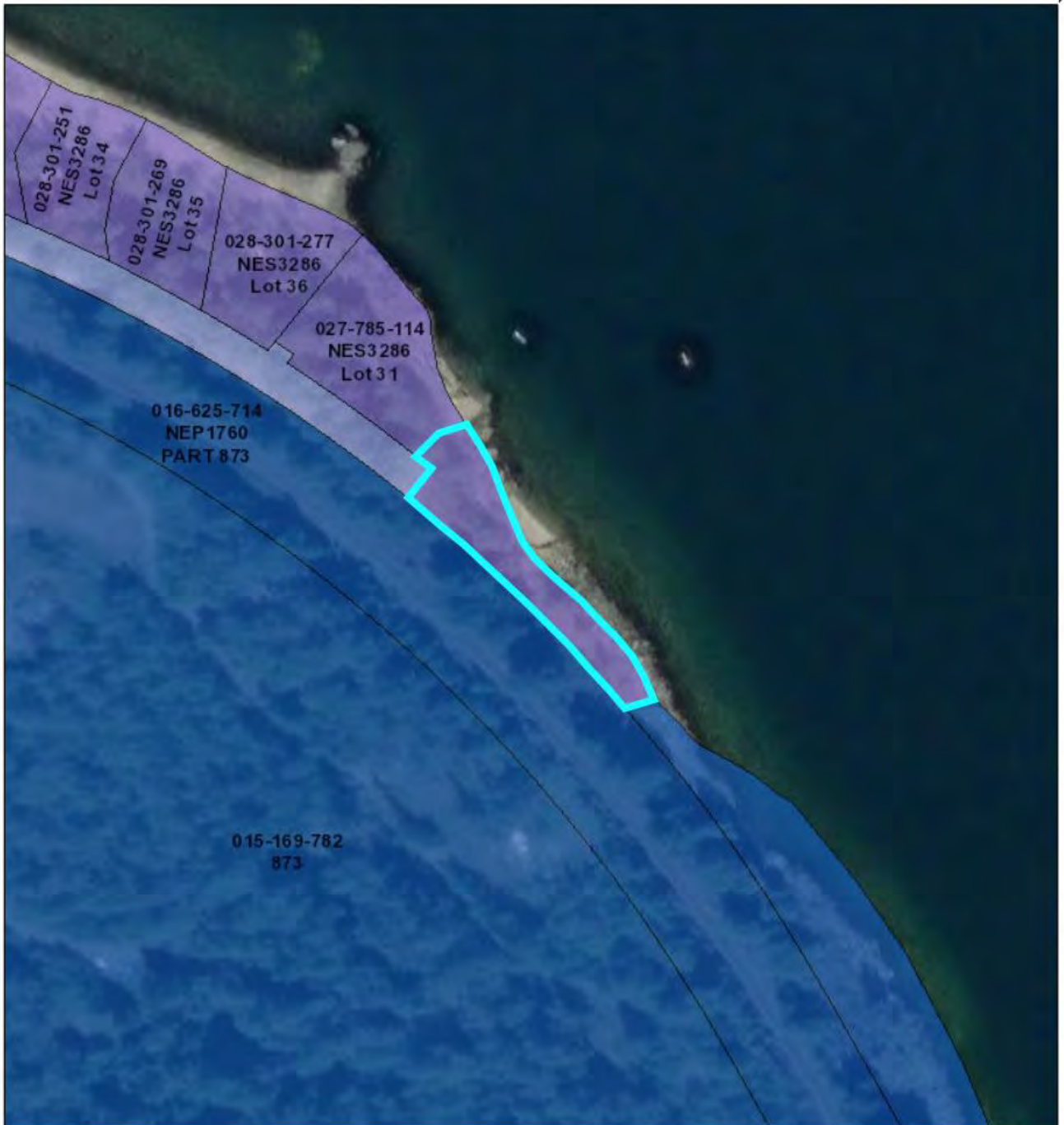
SEPT 17/20

3 / 14

EXTERIOR PLAN



LTSA MAP



February 20, 2024

WARNING: MAP IS NOT PRINTED TO SCALE

 Interest	 Building Strata	 Return To Crown
Parcels By Class	 Bare Land Strata	 Crown Subdivision
 Air Space	 Common Ownership	 Part of Primary
 Subdivision	 Park	 Primary
 Absolute Fee Book	 Road	

Source: Esri, Maxar, Earthstar Geographics, and the GIS User Community

RDCK MAP



RDCK Property Report


Area of Interest (AOI) Information

Area : 0.3 acres

Feb 20 2024 16:11:36 Eastern Standard Time



-  Electoral Areas
-  RDCK Streets
-  Cadastre - Legal Parcels
-  Address Points



Esri Community Maps Contributors, Esri Canada, Esri, TomTom, Garmin, SafeGraph, GeoTechnologies, Inc, METI/NASA, USGS, EPA, US Census Bureau, USDA, NRCan, Parks Canada, Maxar

RDCK REPORT

Cadastre - Legal Parcels

#	Folio	PID	Site Address	Actual Use	Plan Number
1	707.02256.132	027-785-122	397 PARK AVE, PROCTER	Vacant Residential Less Than 2 Acres	NES3286

#	LTO Number	Lot	Block	District Lot	Land District
1	CA7752444	32	-	873	KOOTENAY

#	Legal Long	Lot Size	Lot Description	Area(acres)
1	STRATA LOT 32, PLAN NES3286, DISTRICT LOT 873, KOOTENAY LAND DISTRICT, TOGETHER WITH AN INTEREST IN THE COMMON PROPERTY IN PROPORTION TO THE UNIT ENTITLEMENT OF THE STRATA LOT AS SHOWN ON FORM V	.28	ACRES	0.30

Addressing

#	Full Address	Unit	Number	Street Name	Street Type	Community	Count
1	397 PARK AVE	-	397	PARK	AVE	Procter	1

Electoral Areas

#	Area Name	Director	Area(acres)
1	Electoral Area E	Cheryl Graham	0.30

Fire Service Areas

#	Bylaw	Department	Area(acres)
1	1158	HARROP	0.30

Official Community Plan

#	Bylaw	Class	Class Description	Legend	Area(acres)
1	2260	RS	Suburban Residential	Suburban Residential	0.30

The mapping information shown are approximate representations and should be used for reference purposes only.

SUMMARY

PROCTER EAST RD Rural BC

PID	027-785-122
Registered Owner	RA*, M*
Legal Description	STRATA LOT 32 DISTRICT LOT 873 KOOTENAY DISTRICT STRATA PLAN NES3286 TOGETHER WITH AN INTEREST IN THE COMMON PROPERTY IN PROPORTION TO THE UNIT ENTITLEMENT OF THE STRATA LOT AS SHOWN ON FORM V
Plan	NES3286
Zoning	
Community Plan(s)	OCP: RS - Suburban Residential, not in ALR



Year Built	-	Structure	VACANT RESIDENTIAL LESS THAN 2 ACRES
Lot Size	-	Bedrooms	0
Bathrooms	0	Dimensions	-
Max Elev.	539.73 m	Min Elev.	533.74 m
Floor Area	-	Walk Score	-
Transit Score	-	Annual Taxes	\$1,425.51

ASSESSMENT

	2023	%	2024
Building	\$0	-	\$0
Land	\$352,000	▲ 0.28	\$353,000
Total	\$352,000	▲ 0.28	\$353,000

APPRECIATION

	Date	(\$)	% Growth
Assessment	2024	\$353,000	▲ -11.75
Sales History	17/09/2019	\$400,000	▼ -17.7
	24/04/2019	\$486,000	▼ -22.24
	02/09/2009	\$625,000	-

DEVELOPMENT APPLICATIONS

-

SCHOOL CATCHMENT

	Elementary	Middle	Secondary
Catchment	Redfish	Trafalgar	Crawford Bay
School District	SD 8	SD 8	SD 8
Grades	K - 7	6 - 8	K - 12

The enclosed information, while deemed to be correct, is not guaranteed.

UTILITIES MAP

Utilities



Legend



Hydrant



Stand Pipe



Other

Streams and Shorelines

Lakes and Rivers

Cadastre - Legal Parcels

MUNICIPAL OWNED

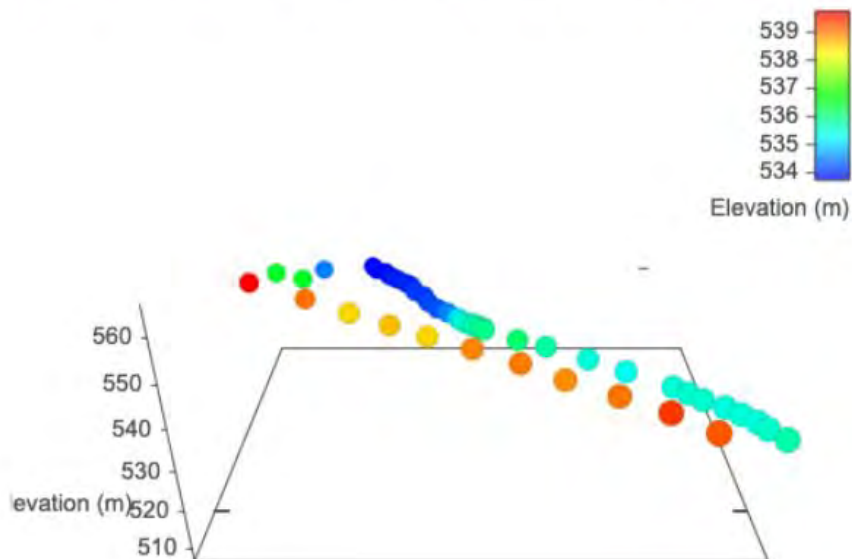
RDCK OWNED

Address Points

ELEVATION



The lot dimensions shown are estimated and should be verified by survey plan.





Max Elevation: 539.73 m | Min Elevation: 533.74 m | Difference: 6.00 m

FLOOD MAP



Flood and Hazard



Legend

 Flood Construction Levels - 1990
 Streams and Shorelines

 Non Standard Flooding Erosion Area
 Lakes and Rivers

 Slide Hazard
 Cadastral - Legal Parcels

 Slocan Valley GeoHazard
 Address Points

ZONING

Land Use

Subject Property Designation Summary

Datasource	Subject Property Designation
Zoning	Not Applicable
Official Community Plan	RS - Suburban Residential
Neighbourhood Community Plan	Not Applicable
Agricultural Land Reserve	Status: Not in Agricultural Land Reserve
StatsCan CMA/CA, 2021	Census Subdivision Name: Central Kootenay E Census Metropolitan Area/Census Agglomeration: Nelson Census Subdivision Type: Census subdivision within census agglomeration having no census tracts
Floodplain Data	Status: Not in Floodplain

Suburban Residential (RS) Policies

The Regional Board:

1. Directs that the principal use shall be single detached or duplex dwellings.
2. Supports medium density residential development with lot sizes for subdivision purposes being determined by the level of available or proposed servicing, with density increasing with the provision of community water and/or waste water disposal.
3. Encourages cluster housing development based on examination of the criteria set out in General Residential policies.
4. Encourages directing development of this type to municipalities or existing or proposed residential nodes where infrastructure services are available or can be provided.



COMMUNITY INFORMATION

Type	Centre	Distance (km)	Driving Time
School	Rosemont Elementary School	700m	2 min
	Hume Elementary School	3.5	7 min
	LV Rogers Secondary	3.9	7 min
	Trafalgar Middle School	1.3	3 min
Shopping	Baker Street Shopping (downtown)	1.7	4 min
	Chahko-Mika Mall	2.9	6 min
Airport	West Kootenay Regional Airport, Castlegar	40.7	30 min
	Trail Regional Airport	77.3	1 hr
Major Cities	Kelowna, BC	345	4 hr 7 min
	Kaslo, BC	71.4	1 hr 5 min
	Spokane, WA	238	3 hr 2 min
	Cranbrook, BC	229	2 hr 36 min
	Calgary, AB	613	6 hr 43 min
	Vancouver, BC	658	7 hr 35 min
Hospital/ Medical Centre	Kootenay Lake Hospital	2.4	5 min
	Nelson Health Centre	1.7	4 min
	Kootenay Boundary Regional Hospital, Trail	70	54 min
Dentist	Kootenay Lake Dental Clinic, Nelson	54.1	51 min
	Nelson Ave Dental Clinic, Nelson	51.8	45 min
Library	Nelson Public Library	1.6	3 min

Nelson

Nelson is surrounded by the rugged Selkirk Mountains and sits on the shores of the West Arm of Kootenay Lake. Nelson has earned a reputation as a cultural centre. The downtown area is packed with good restaurants, cafes, coffee houses, local shops, small art galleries, the restored Capitol Theatre (a regional hub for the performing arts) and impromptu theatre venues. The city is about forty-five minutes away from the site of the annual Shambhala Music Festival, an internationally known artistic music festival held in August at the Salmo River Ranch. It is also home to the Whitewater Ski Resort and the Nelson Brewing Company (a regional microbrewery). The area's waterways and surrounding mountains provide plenty of opportunity for outdoor adventure.

Weather

Average Yearly Rainfall (mm): 756

Average Yearly Snowfall (cm): 173.2

Average Highest Temperature (c): 27

Average Lowest Temperature (c): -5

COMMUNITY INFORMATION

Harrop-Procter

Harrop-Procter is located approximately 31 km (19 miles) north-east of Nelson across the West Arm of Kootenay Lake from Balfour.

Harrop-Procter refers to an area of land that borders the east side of West Arm Provincial Park and Kootenay Lake in the east containing the two small villages of Harrop and Procter. The two communities are about 7 km (4 miles) apart from each other with a main road that connects the two called the Harrop-Procter Hwy.

Procter

Procter was originally called 'Procter's Landing' in 1891 after Thomas G. Procter erected a fishing lodge on Kootenay Lake. During the 1900's, the community prospered with sawmills, hotels, the CPR Railway and served as a destination point for holiday travellers coming from Nelson aboard the CPR steamer, M.V. Nasookin. The last major employer Kootenay Water Transport Company closed in 1977 and Procter is now a retirement and cottage community.

Festivals and Events

Kootenay Storytelling Festival

Taking place annually in Procter every July, the Kootenay Storytelling Festival brings together with a number of people orating about the rich history of the Kootenay Region. The Kootenay Storytelling Festival includes a free garden tour through Harrop-Procter.

Harrop Harvest Festival

The Harrop Harvest Festival occurs in mid-September and is held at the Harrop Hall located at 6066 McConnell Road. The festival encompasses a number of vendors selling fresh-baked goods, handicrafts, canned goods plus fresh fruits and vegetables. Other entertainment includes musicians, games and prizes.

Recreation

West Arm Provincial Park

For exploring around the Harrop-Procter area, there is West Arm Provincial Park, the site of a number of small isolated beaches located on the south shore only accessed by water. The park has a number of areas for wilderness camping, great swimming and areas of 'old-growth' forest.

Lasca Creek Trail

There is a non-maintained hike that follows a heritage trail up Lasca Creek. You have to be well prepared for encounters with grizzlies who reside in the ideal bear habitats of Lasca Creek and West Arm Provincial Park.

Eco-Tourism

Today Harrop is similar to Procter economically serving as an eco-tourism destination for private solitude, spirituality and inspiration. The communities both are centres for artists to come together producing a number of unique works that are displayed in the shops throughout the West Arm of the Kootenay Lake area.

HARROP CABLE FERRY



The Harrop ferry runs across Kootenay River, on Highway 3A, 24.5 kilometres northeast of Nelson and 8 kilometres west of Balfour to the communities of Harrop and Procter (on the south bank).

Ferry capacity is 24 vehicles and 98 passengers.

Service hours:

On demand, 24 hours

Crossing Time: 5 minutes

Safety Information:

<https://www2.gov.bc.ca/gov/content/transportation/passenger-travel/water-travel/inland-ferries/safety-information>

PICTURES



RESOURCES

Kul Nijjar, Your Kootenay Property Matchmaker: <http://kootenaybc.com>

City of Nelson: <https://www.nelson.ca/>

For building permits, land use and planning, fire services, parks and recreation etc. inside of the City of Nelson limits

Harrop-Procter: http://www.ourbc.com/travel_bc/bc_cities/bc_rockies/harrop_procter.htm

Harrop Cable Ferry : <https://www2.gov.bc.ca/gov/content/transportation/passenger-travel/water-travel/inland-ferries/harrop-cable-ferry>

Nelson and Area Guide: <https://www.discovernelson.com>

Regional District of Central Kootenay: <http://www.rdck.ca/>

For building permits, land use and planning, fire services, parks and recreation etc. outside of the City of Nelson limits

Waste Management: <https://www.nelson.ca/368/Waste>

Water Analysis: <https://www.nelson.ca/374/Water>

Health Care/Hospital:

Kootenay Lake Hospital: 250-352-3111: Monday - Friday : 8am-4pm

Emergency: 911: 24 Hour

TV Providers:

Shaw: <https://www.shaw.ca/tv/satellite-tv>

Nelson Cable: <https://www.nelsoncable.com/>

Telus: <https://www.nelsoncable.com/>

Internet

Shaw: <https://www.shaw.ca>

Columbia Wireless: <http://columbiawireless.ca/>

Telus: <https://www.telus.com>

Post Office

Canada Post: <https://www.canadapost.ca>